

ASSESSORS MAPS

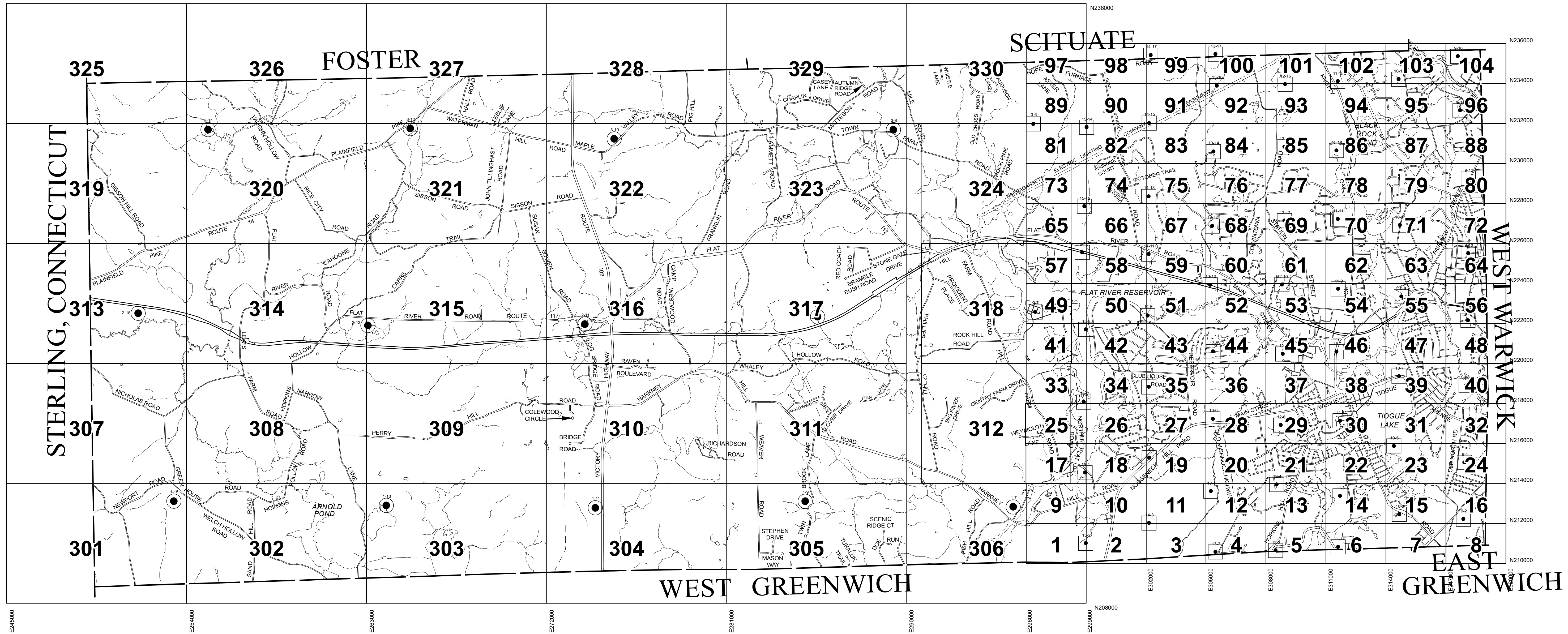
COVENTRY

RHODE ISLAND

PRODUCED BY



11 PLEASANT ST, LITTLETON, NH 03561
(800) 322-4540 WWW.CAI-TECH.COM



THIS MAP IS FOR ASSESSMENT PURPOSES. IT IS NOT VALID FOR LEGAL DESCRIPTION OR CONVEYANCE.

THE HORIZONTAL DATUM IS THE RHODE ISLAND STATE PLANE COORDINATE SYSTEM, NAD 83.

PHOTOGRAPHY DATE: MARCH 30, 1986

COMPLETION DATE: JULY 29, 1988

PRODUCED BY

CAI Technologies
Precision Mapping Geospatial Solutions

11 Pleasant Street, Littleton, NH 03561
800.322.4540 - www.cai-tech.com

UTILITY EASEMENT

4-2W APPROXIMATE CENTER OF 1" = 100' PHOTO ENLARGEMENT

2-2W APPROXIMATE CENTER OF 1" = 300' PHOTO ENLARGEMENT

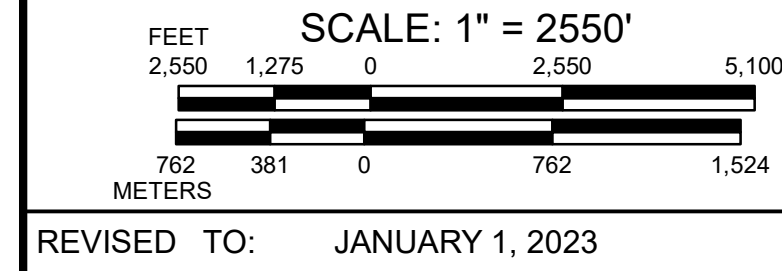
LEGEND

123
301

N3041869
E834998

1" = 100' SCALE MAP
1" = 300' SCALE MAP

COORDINATE VALUE OF MASSACHUSETTS STATE PLANE COORDINATE SYSTEM

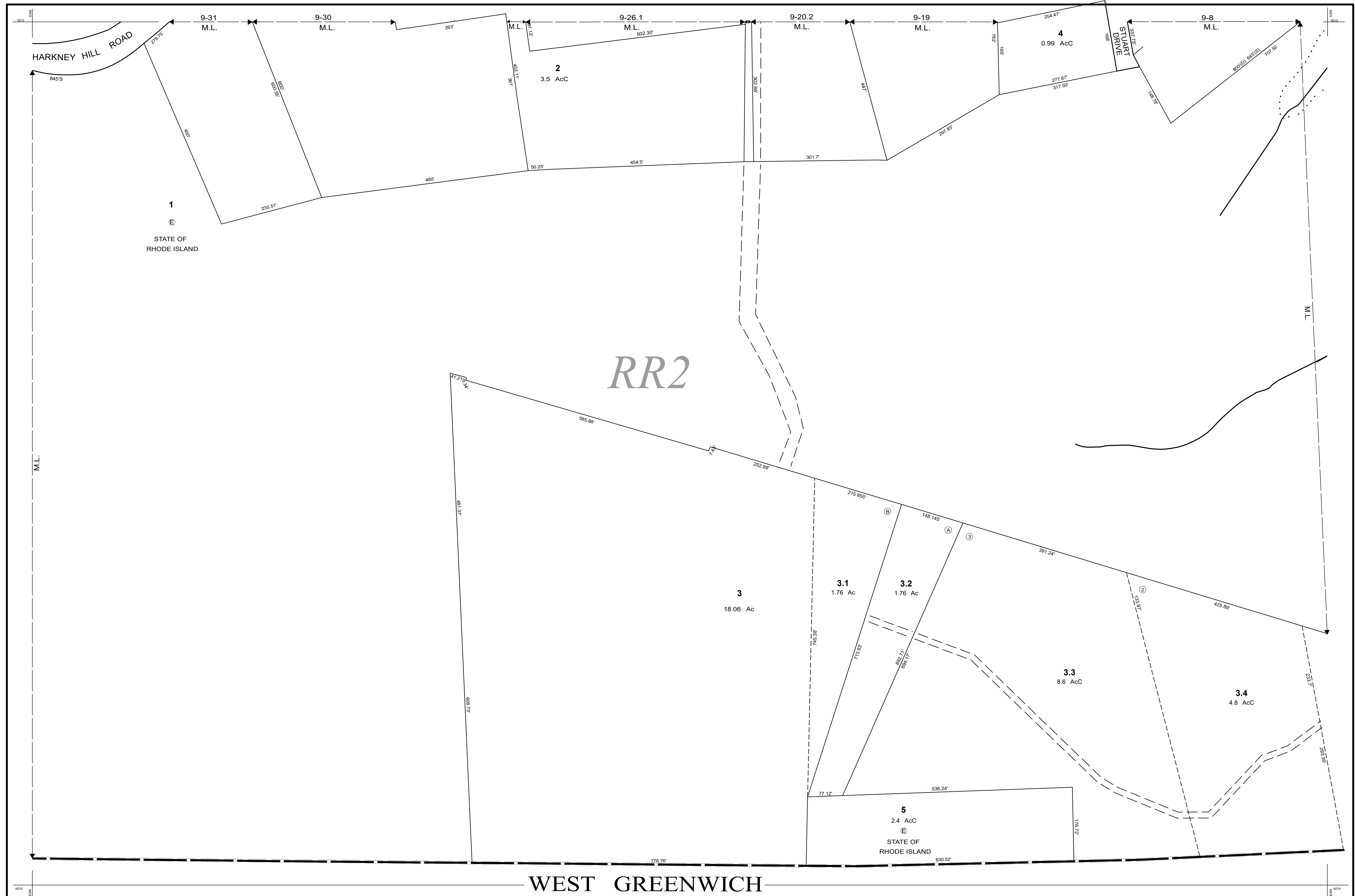


PROPERTY MAPS

COVENTRY

RHODE ISLAND

INDEX MAP



THIS MAP IS FOR ASSESSMENT PURPOSES. IT IS NOT VALID FOR LEGAL DESCRIPTION OR CONVEYANCE.

THE HORIZONTAL DATUM IS THE MASSACHUSETTS STATE PLANE COORDINATE SYSTEM, NAD 83.

PHOTOGRAPHY DATE: MARCH 30, 1986

COMPLETION DATE: JULY 29, 1988

PRODUCED BY

CAI Technologies
Precision Mapping. Geospatial Solutions.

11 Pleasant Street, Littleton, NH 03561
800.322.4540 - www.cai-tech.com

LEGEND

AREA SURVEYED	Ac	EXEMPT PROPERTY	Ⓔ
AREA CALCULATED	AcC	SUBDIVISION LOT NO.	②
RECORD DIMENSION	100'	RIGHT OF WAY/ACCESS	②
SCALED DIMENSION	100'S	COMMON OWNERSHIP	OR
MATCH LINE	M.L.	WETLANDS	W
WATER	W			

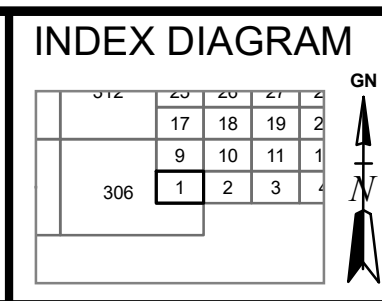
SCALE: 1" = 100'

REVISD TO: JANUARY 1, 2023

PROPERTY MAPS

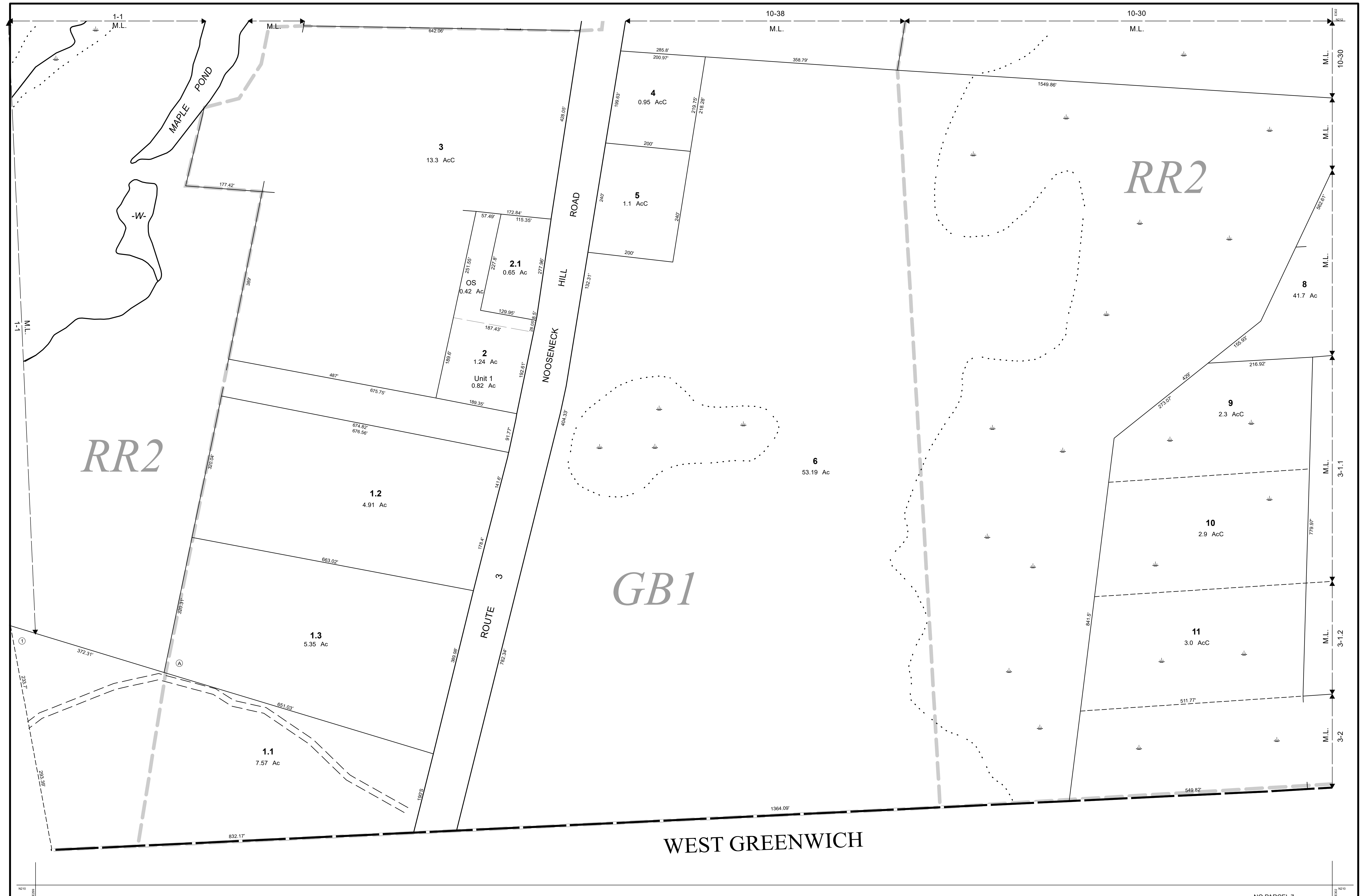
COVENTRY

RHODE ISLAND



MAP NO.

1



THIS MAP IS FOR ASSESSMENT PURPOSES. IT IS NOT VALID FOR LEGAL DESCRIPTION OR CONVEYANCE.

THE HORIZONTAL DATUM IS THE MASSACHUSETTS STATE PLANE COORDINATE SYSTEM, NAD 83.

PHOTOGRAPHY DATE: MARCH 30, 1986

COMPLETION DATE: JULY 29, 1988

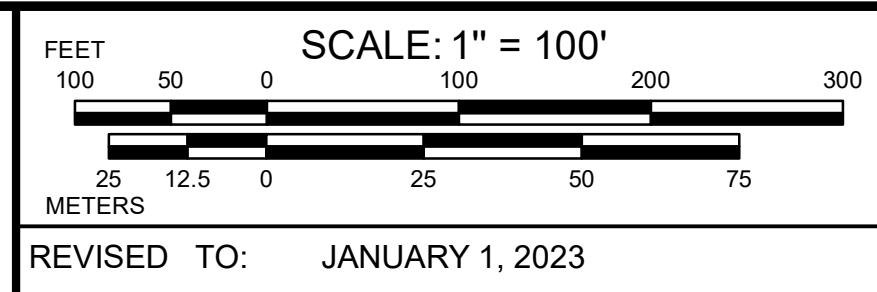
PRODUCED BY

CAI Technologies
Precision Mapping Geospatial Solutions.

11 Pleasant Street, Littleton, NH 03561
800.322.4540 - www.cai-tech.com

LEGEND

AREA SURVEYED	Ac	EXEMPT PROPERTY	Ⓔ
AREA CALCULATED	AcC	SUBDIVISION LOT NO.	Ⓕ
RECORD DIMENSION	100'	RIGHT OF WAY/ACCESS	OR
SCALED DIMENSION	100'S	COMMON OWNERSHIP	OR
MATCH LINE		WETLANDS	
WATER				



PROPERTY MAPS

COVENTRY

RHODE ISLAND

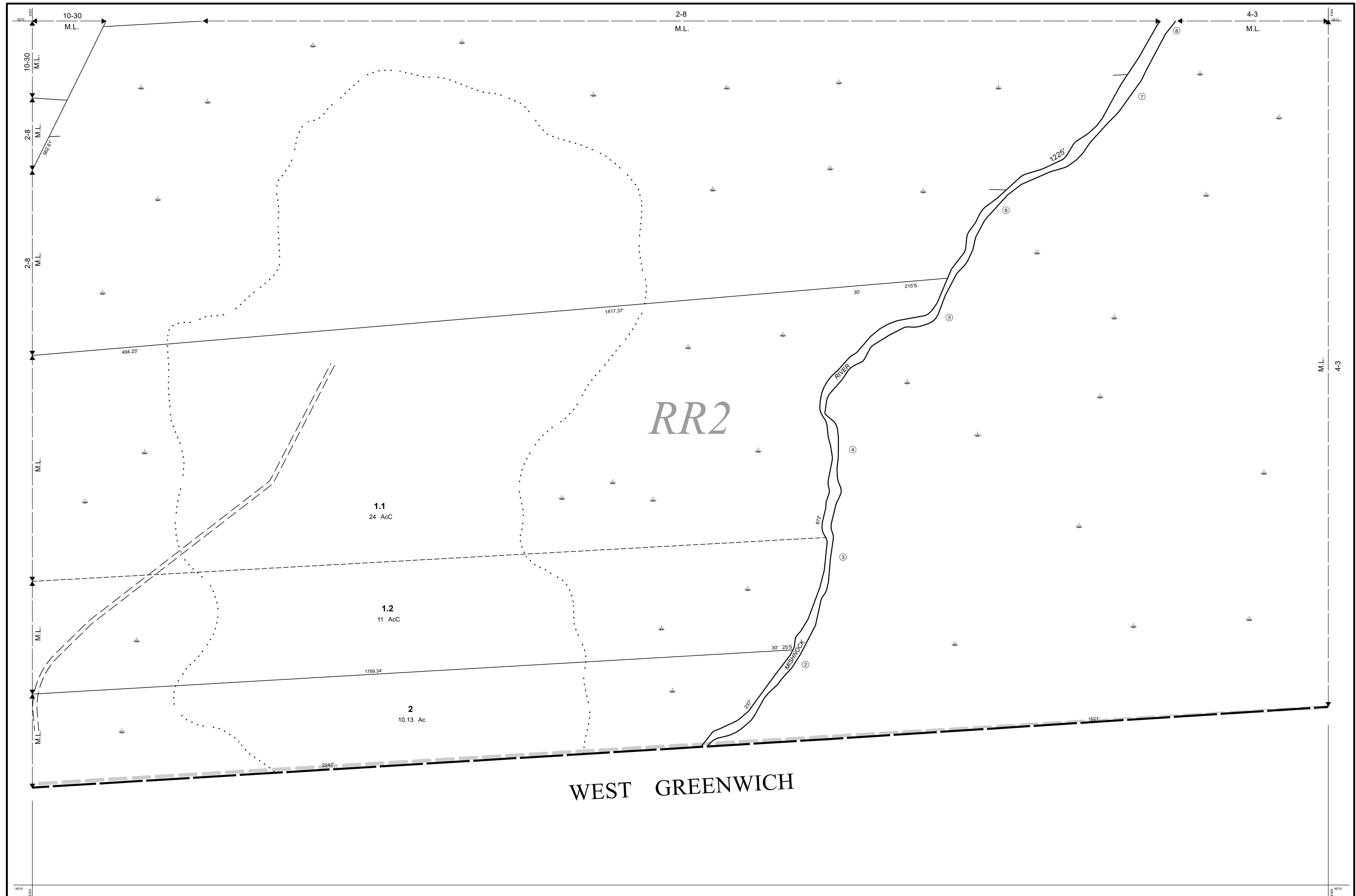
INDEX DIAGRAM

17	18	19	20	21
9	10	11	12	13
1	2	3	4	5

NO PARCEL 7

MAP NO.

2



THIS MAP IS FOR ASSESSMENT PURPOSES. IT IS NOT VALID FOR LEGAL DESCRIPTION OR CONVEYANCE.

THE HORIZONTAL DATUM IS THE MASSACHUSETTS STATE PLANE COORDINATE SYSTEM, NAD 83.

PHOTOGRAPHY DATE: MARCH 30, 1986

COMPLETION DATE: JULY 29, 1988

PRODUCED BY

CAI Technologies
Precision Mapping Geospatial Solutions.

11 Pleasant Street, Littleton, NH 03561
800.322.4540 - www.cai-tech.com

LEGEND

AREA SURVEYED	Ac	EXEMPT PROPERTY	Ⓔ
AREA CALCULATED	AcC	SUBDIVISION LOT NO.	②
RECORD DIMENSION	100'	RIGHT OF WAY/ACCESS	OR
SCALED DIMENSION	100'S	COMMON OWNERSHIP	OR
MATCH LINE	M.L.	WETLANDS	W-
WATER	W-			

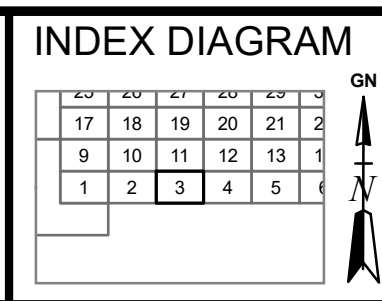
SCALE: 1" = 100'

REVISD TO: JANUARY 1, 2023

PROPERTY MAPS

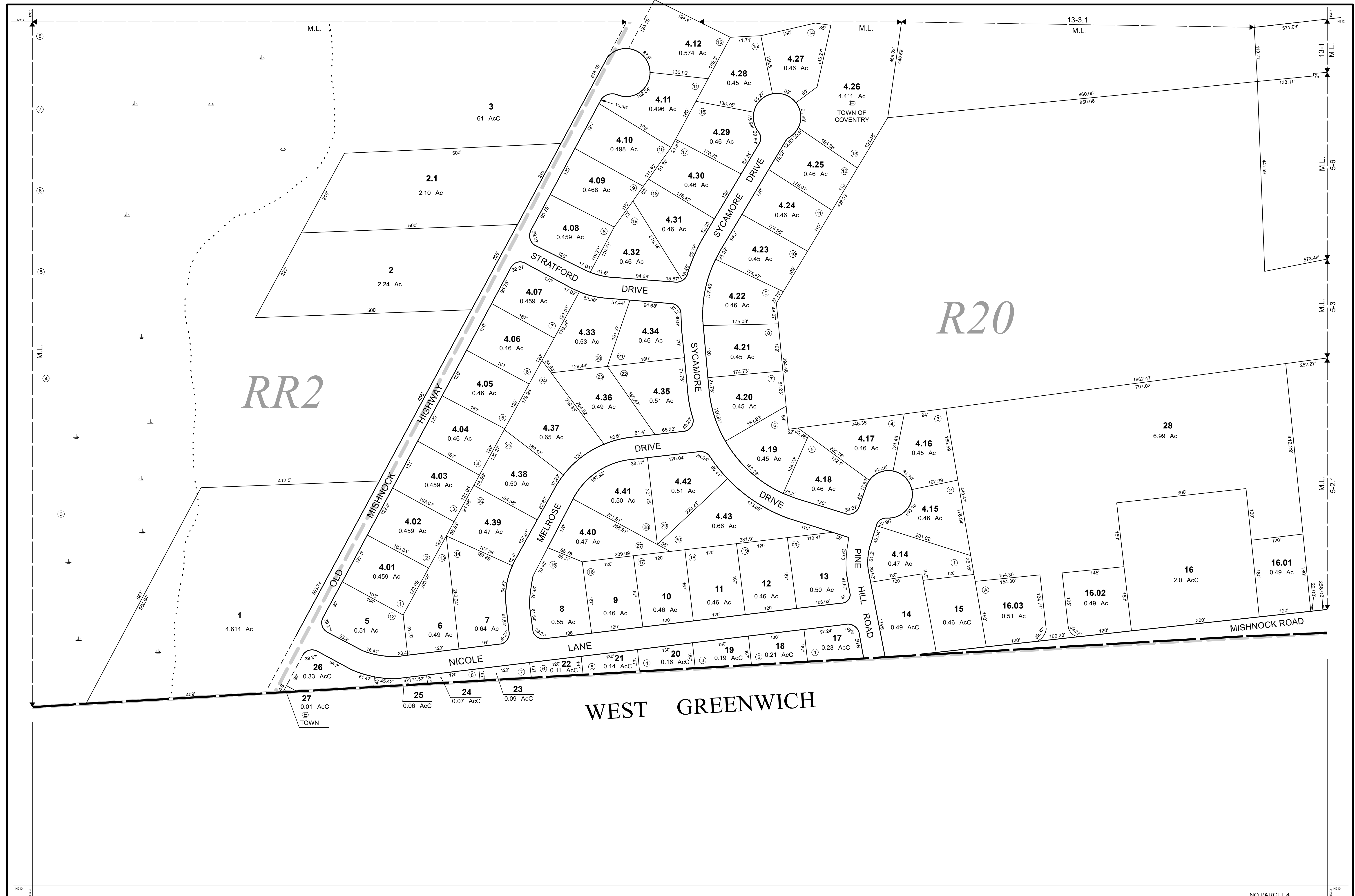
COVENTRY

RHODE ISLAND



MAP NO.

3



THIS MAP IS FOR ASSESSMENT PURPOSES. IT IS NOT VALID FOR LEGAL DESCRIPTION OR CONVEYANCE.

THE HORIZONTAL DATUM IS THE MASSACHUSETTS STATE PLANE COORDINATE SYSTEM, NAD 83.

PHOTOGRAPHY DATE: MARCH 30, 1988

COMPLETION DATE: JULY 29, 1988

PRODUCED BY

CAI Technologies
Precision Mapping. Geospatial Solutions.

11 Pleasant Street, Littleton, NH 03561
800.322.4540 - www.cai-tech.com

LEGEND

AREA SURVEYED	Ac	EXEMPT PROPERTY	(E)
AREA CALCULATED	AcC	SUBDIVISION LOT NO.	(2)
RECORD DIMENSION	100'	RIGHT OF WAY/ACCESS	(R)
SCALED DIMENSION	100'S	COMMON OWNERSHIP	(O)
MATCH LINE		WETLANDS	(W)
WATER	(-W-)			

SCALE: 1" = 100'

REVISOR TO: JANUARY 1, 2023

PROPERTY MAPS

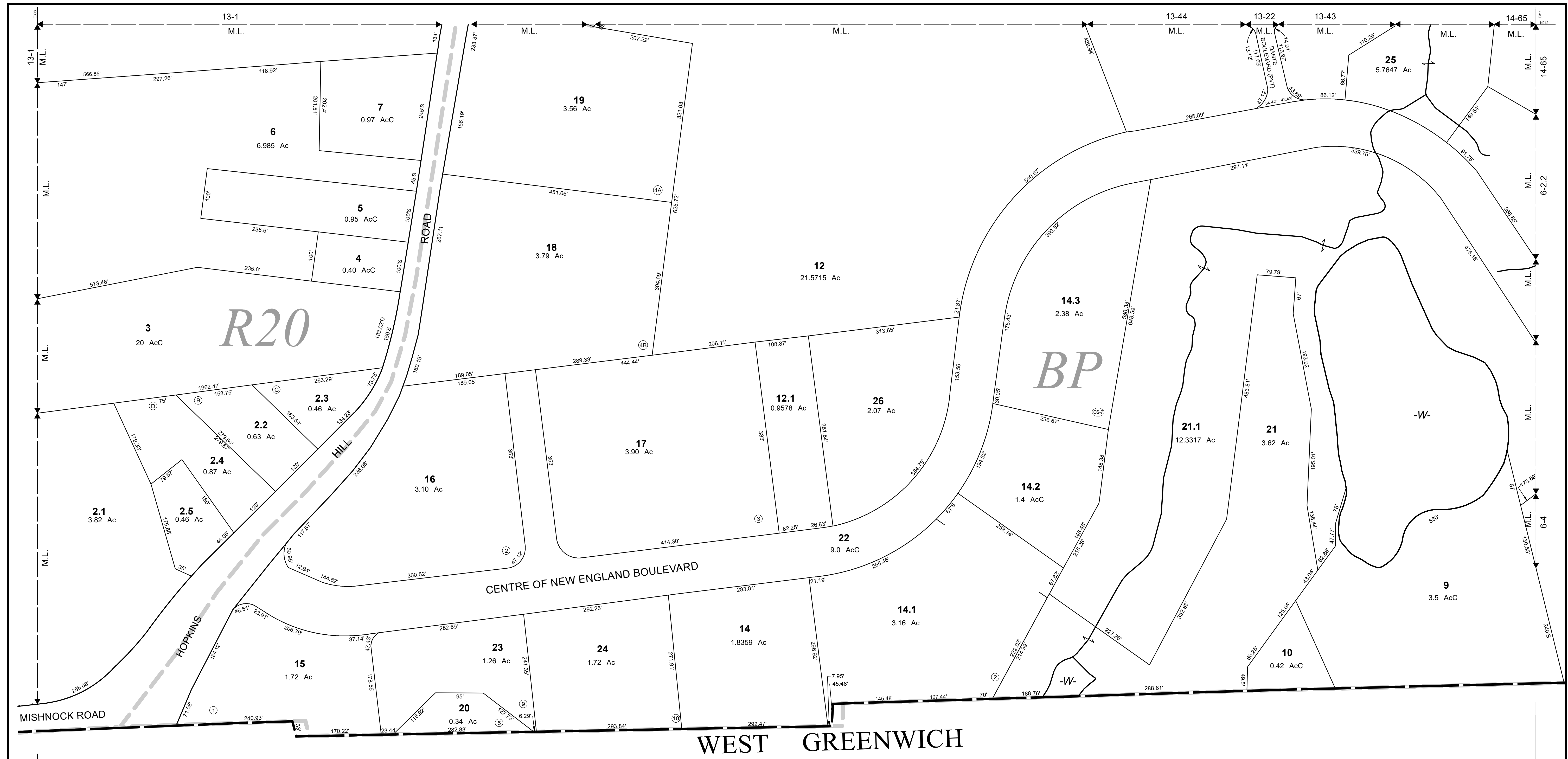
COVENTRY

RHODE ISLAND

INDEX DIAGRAM

MAP NO. **4**

NO PARCEL 4



NO PARCEL 1, 8, 11, 13

THIS MAP IS FOR ASSESSMENT PURPOSES. IT IS NOT VALID FOR LEGAL DESCRIPTION OR CONVEYANCE.
 THE HORIZONTAL DATUM IS THE MASSACHUSETTS STATE PLANE COORDINATE SYSTEM, NAD 83.
 PHOTOGRAPHY DATE: MARCH 30, 1988
 COMPLETION DATE: JULY 29, 1988

PRODUCED BY
CAI Technologies
 Precision Mapping Geospatial Solutions
 11 Pleasant Street, Littleton, NH 03561
 800.322.4540 - www.cai-tech.com

LEGEND

AREA SURVEYED	Ac	EXEMPT PROPERTY	Ⓔ
AREA CALCULATED	AcC	SUBDIVISION LOT NO.	②
RECORD DIMENSION	100'	RIGHT OF WAY/ACCESS	OR
SCALED DIMENSION	100'S	COMMON OWNERSHIP	OR
MATCH LINE	M.L.	WETLANDS	-W-
WATER	-W-			

SCALE: 1" = 100'

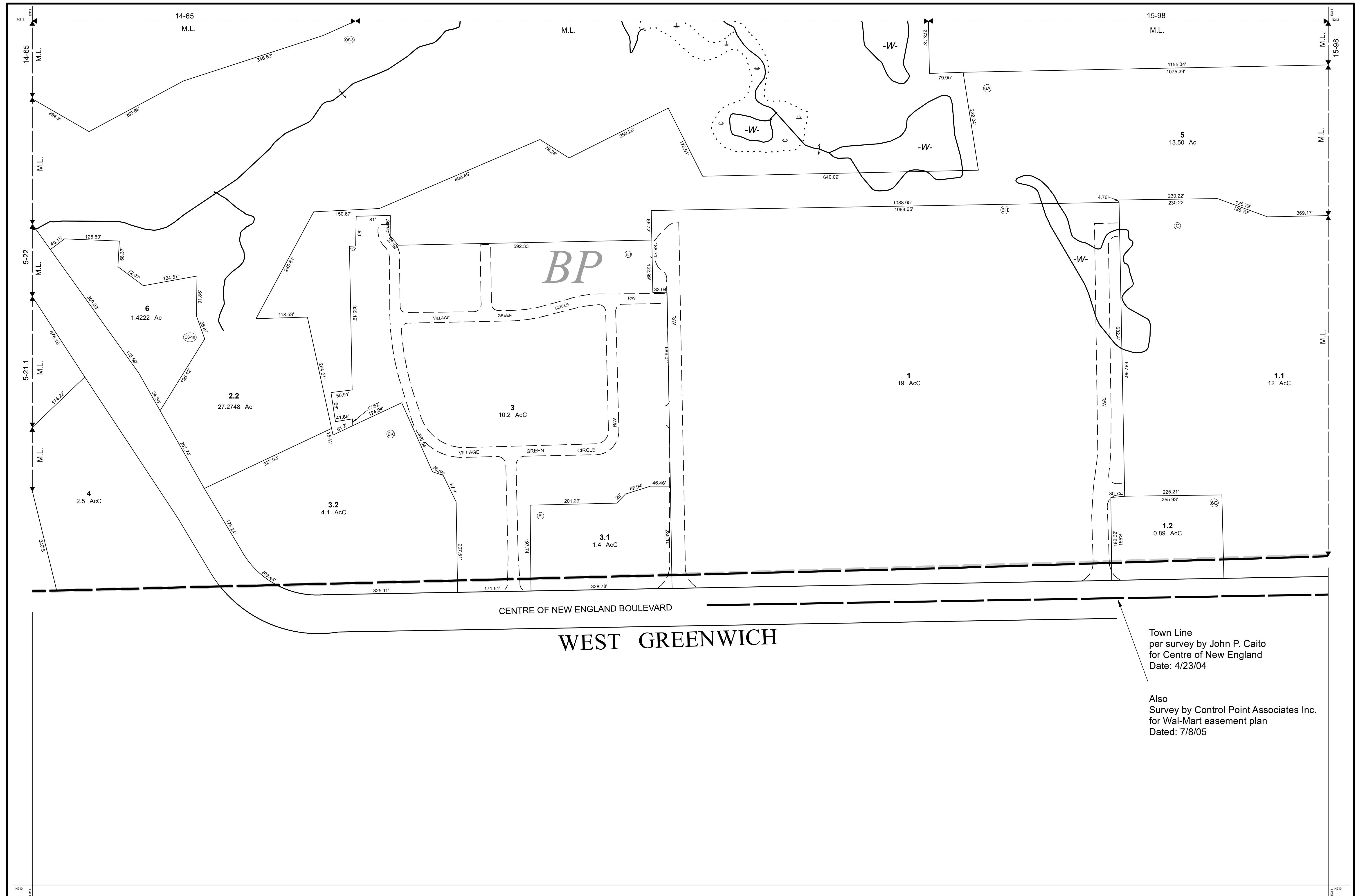
REVISIED TO: JANUARY 1, 2023

PROPERTY MAPS
COVENTRY
 RHODE ISLAND

INDEX DIAGRAM

1	2	3	4	5	6	7	8	9	10	11	12	13	14	15	16	17	18	19	20	21	22	23	24	25	26

MAP NO.
5



Town Line
per survey by John P. Caito
for Centre of New England
Date: 4/23/04

Also
Survey by Control Point Associates Inc.
for Wal-Mart easement plan
Dated: 7/8/05

THIS MAP IS FOR ASSESSMENT PURPOSES. IT IS NOT VALID FOR LEGAL DESCRIPTION OR CONVEYANCE.
THE HORIZONTAL DATUM IS THE MASSACHUSETTS STATE PLANE COORDINATE SYSTEM, NAD 83.
PHOTOGRAPHY DATE: MARCH 30, 1986
COMPLETION DATE: JULY 29, 1988

PRODUCED BY
CAI Technologies
Precision Mapping Geospatial Solutions.
11 Pleasant Street, Littleton, NH 03561
800.322.4540 - www.cai-tech.com

LEGEND
 AREA SURVEYED Ac
 AREA CALCULATED AcC
 RECORD DIMENSION 100'
 SCALED DIMENSION 100'S
 MATCH LINE M.L.
 WATER W-
 EXEMPT PROPERTY (E)
 SUBDIVISION LOT NO. (2)
 RIGHT OF WAY/ACCESS RW
 COMMON OWNERSHIP OR
 WETLANDS (W)

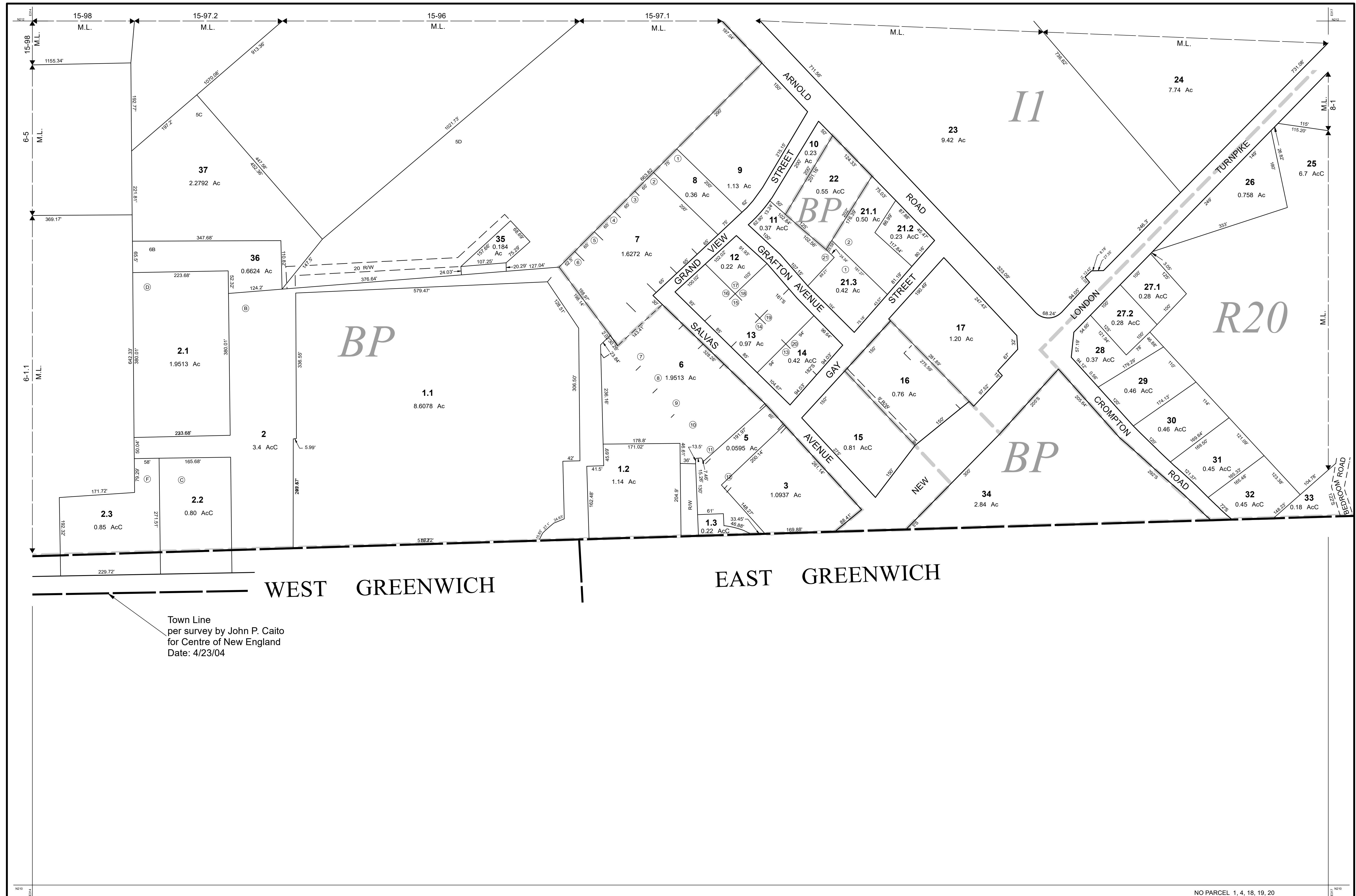
SCALE: 1" = 100'
 FEET 100 50 0 100 200 300
 METERS 25 12.5 0 25 50 75
 REVISED TO: JANUARY 1, 2023

PROPERTY MAPS
COVENTRY
RHODE ISLAND

INDEX DIAGRAM

9	20	21	22	23	24
1	12	13	14	15	16
3	4	5	6	7	8

MAP NO.
6



THIS MAP IS FOR ASSESSMENT PURPOSES. IT IS NOT VALID FOR LEGAL DESCRIPTION OR CONVEYANCE.

THE HORIZONTAL DATUM IS THE MASSACHUSETTS STATE PLANE COORDINATE SYSTEM, NAD 83.

PHOTOGRAPHY DATE: MARCH 30, 1986

COMPLETION DATE: JULY 29, 1988

PRODUCED BY

CAI Technologies
Precision Mapping Geospatial Solutions.

11 Pleasant Street, Littleton, NH 03561
800.322.4540 - www.cai-tech.com

LEGEND

AREA SURVEYED Ac

AREA CALCULATED AcC

RECORD DIMENSION 100'

SCALED DIMENSION 100'S

MATCH LINE M.L.

WATER W

EXEMPT PROPERTY E

SUBDIVISION LOT NO. ②

RIGHT OF WAY/ACCESS R/W

COMMON OWNERSHIP OR

WETLANDS WET

SCALE: 1" = 100'

FEET: 100 50 0 100 200 300

METERS: 25 12.5 0 25 50 75

REVISED TO: JANUARY 1, 2023

PROPERTY MAPS

COVENTRY

RHODE ISLAND

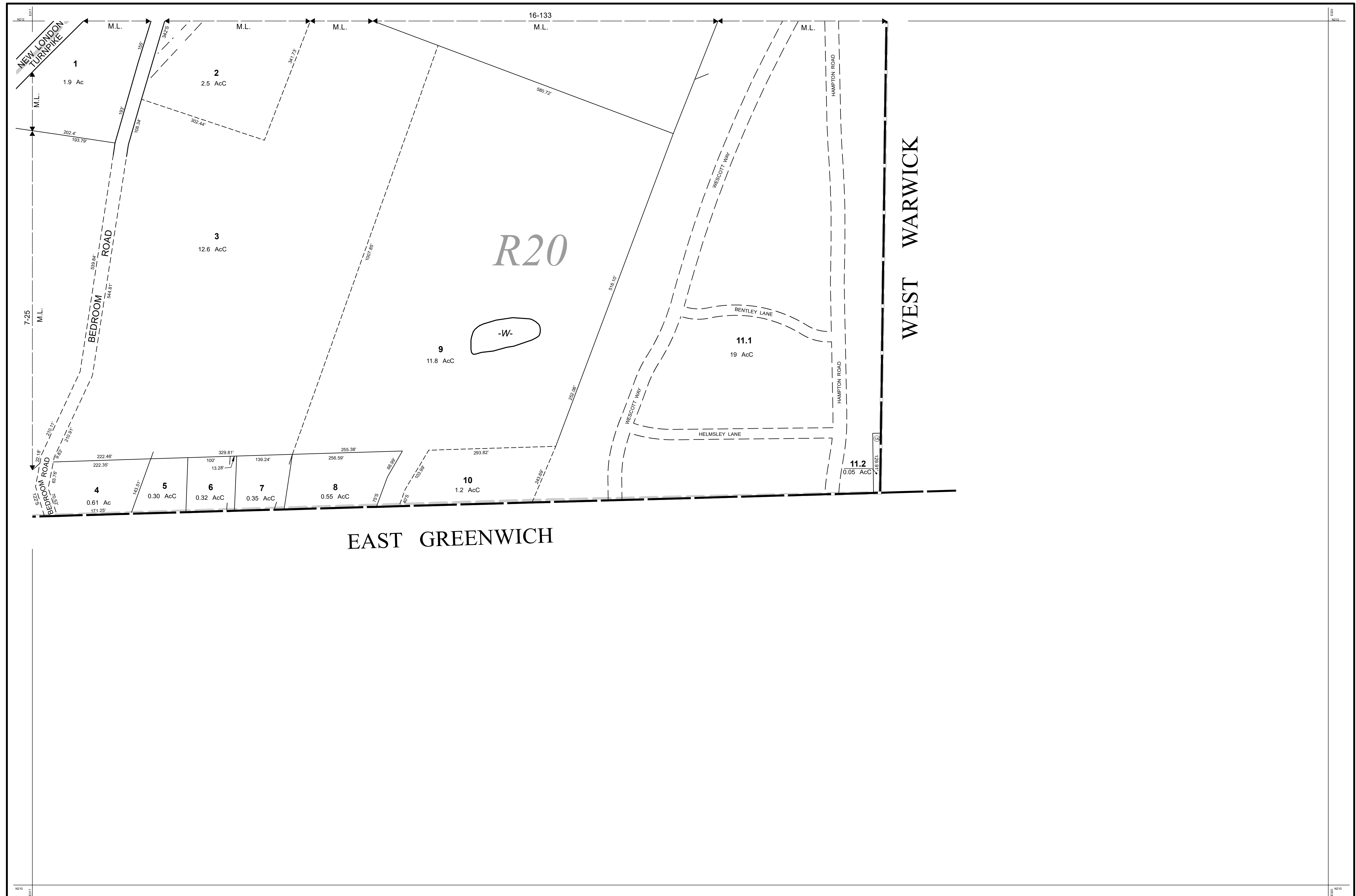
INDEX DIAGRAM

0	21	22	23	24
2	13	14	15	16
1	5	6	7	8

MAP NO.

7

NO PARCEL 1, 4, 18, 19, 20



THIS MAP IS FOR ASSESSMENT PURPOSES. IT IS NOT VALID FOR LEGAL DESCRIPTION OR CONVEYANCE.

THE HORIZONTAL DATUM IS THE MASSACHUSETTS STATE PLANE COORDINATE SYSTEM, NAD 83.

PHOTOGRAPHY DATE: MARCH 30, 1986

COMPLETION DATE: JULY 29, 1988

PRODUCED BY

CAI Technologies
Precision Mapping Geospatial Solutions.

11 Pleasant Street, Littleton, NH 03561
800.322.4540 - www.cai-tech.com

LEGEND

AREA SURVEYED	Ac	EXEMPT PROPERTY	Ⓔ
AREA CALCULATED	AcC	SUBDIVISION LOT NO.	②
RECORD DIMENSION	100'	RIGHT OF WAY/ACCESS	OR
SCALED DIMENSION	100'S	COMMON OWNERSHIP	OR
MATCH LINE	M.L.	WETLANDS	W-
WATER	W-			

SCALE: 1" = 100'

FEET: 100 50 0 100 200 300

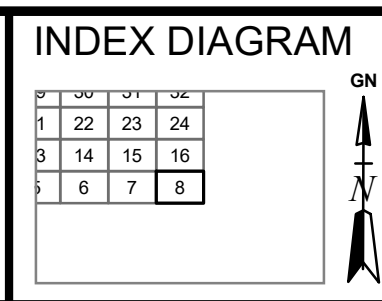
METERS: 25 12.5 0 25 50 75

REVISED TO: JANUARY 1, 2023

PROPERTY MAPS

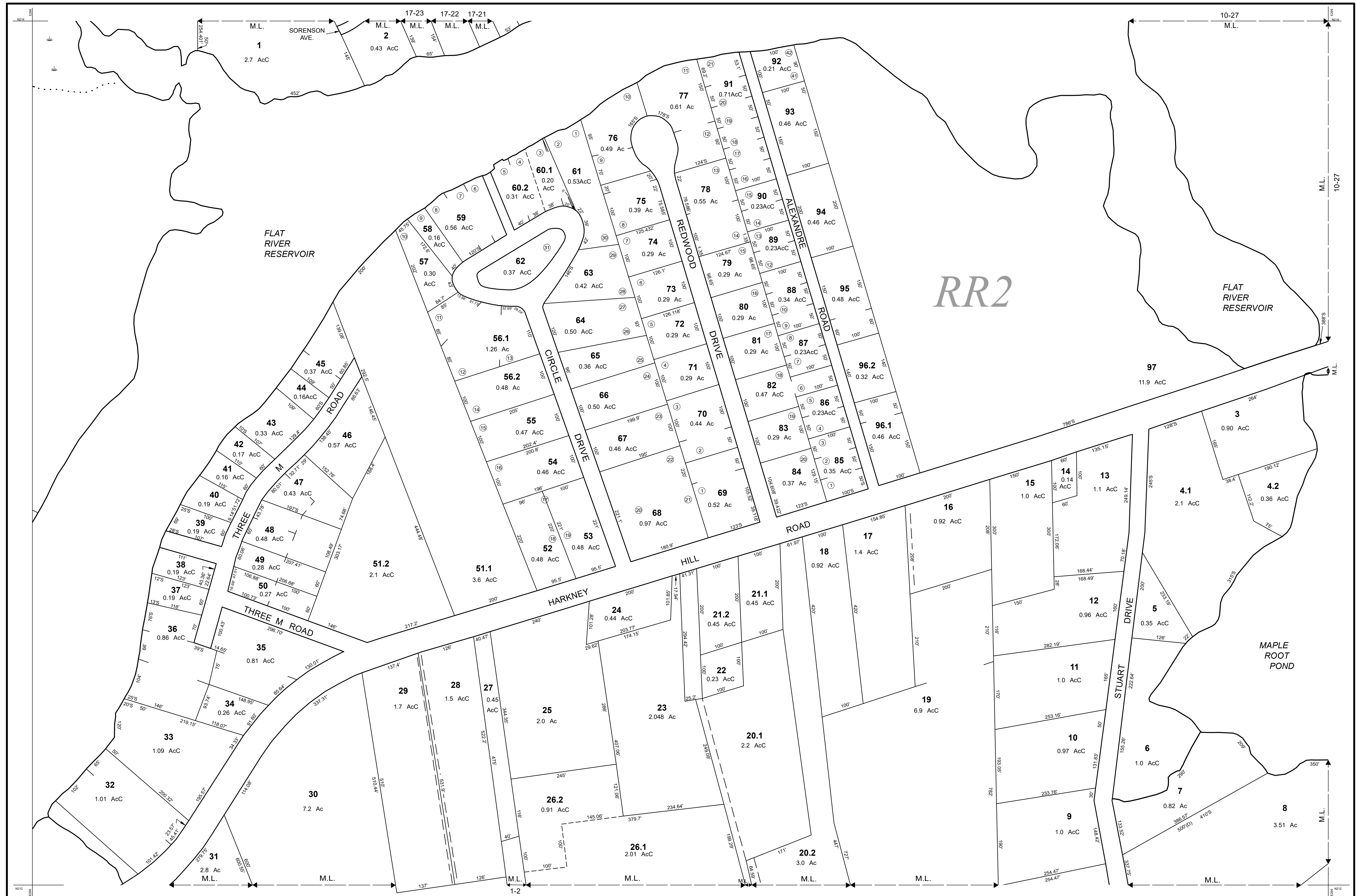
COVENTRY

RHODE ISLAND



MAP NO.

8



THIS MAP IS FOR ASSESSMENT PURPOSES. IT IS NOT VALID FOR LEGAL DESCRIPTION OR CONVEYANCE.

THE HORIZONTAL DATUM IS THE MASSACHUSETTS STATE PLANE COORDINATE SYSTEM, NAD 83.

PHOTOGRAPHY DATE: MARCH 30, 1986

COMPLETION DATE: JULY 29, 1988

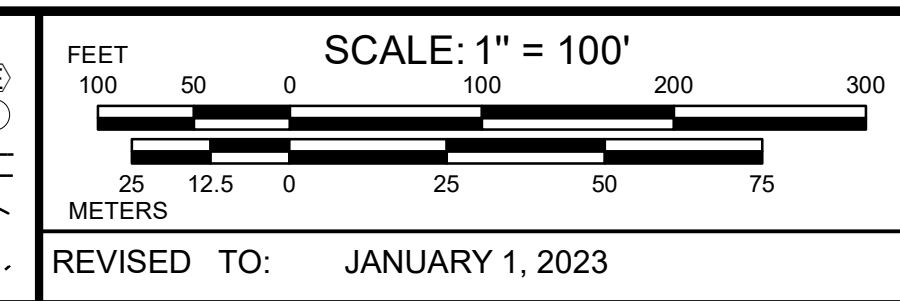
PRODUCED BY

CAI Technologies
Precision Mapping. Geospatial Solutions.

11 Pleasant Street, Littleton, NH 03561
800.322.4540 - www.cai-tech.com

LEGEND

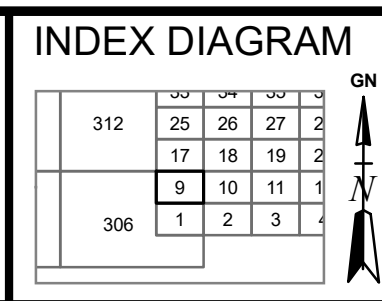
AREA SURVEYED	Ac	EXEMPT PROPERTY	(E)
AREA CALCULATED	AcC	SUBDIVISION LOT NO.	(2)
RECORD DIMENSION	100'	RIGHT OF WAY/ACCESS	OR
SCALED DIMENSION	100'S	COMMON OWNERSHIP	OR
MATCH LINE	M.L.	WETLANDS	(W)
WATER	(W)			



PROPERTY MAPS

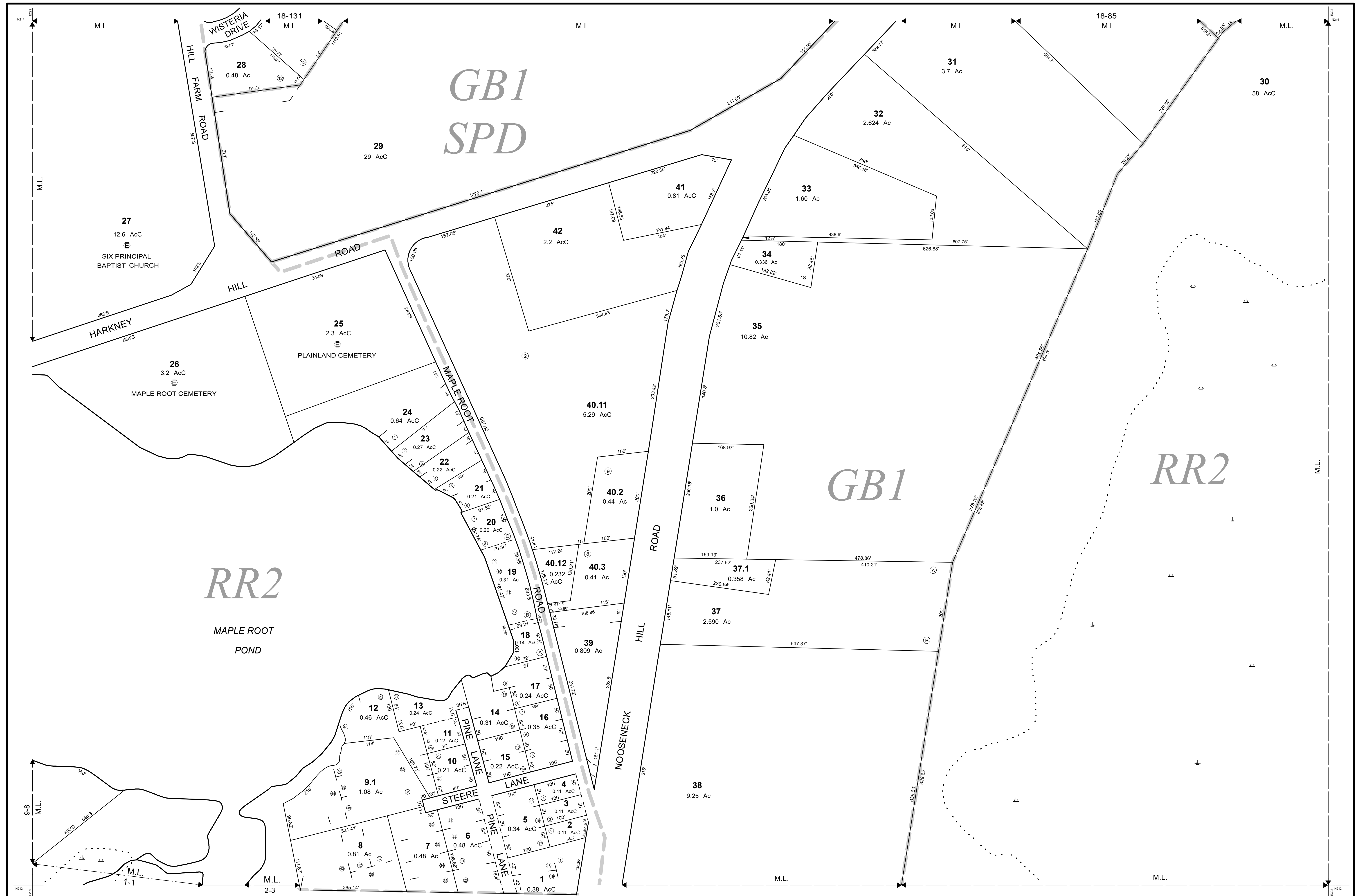
COVENTRY

RHODE ISLAND



MAP NO.

9



THIS MAP IS FOR ASSESSMENT PURPOSES. IT IS NOT VALID FOR LEGAL DESCRIPTION OR CONVEYANCE.

THE HORIZONTAL DATUM IS THE MASSACHUSETTS STATE PLANE COORDINATE SYSTEM, NAD 83.

PHOTOGRAPHY DATE: MARCH 30, 1986

COMPLETION DATE: JULY 29, 1988

PRODUCED BY

CAI Technologies
Precision Mapping Geospatial Solutions.

11 Pleasant Street, Littleton, NH 03561
800.322.4540 - www.cai-tech.com

LEGEND

AREA SURVEYED Ac

AREA CALCULATED AcC

RECORD DIMENSION 100'

SCALED DIMENSION 100'S

MATCH LINE M.L.

WATER -W-

EXEMPT PROPERTY SUBDIVISION LOT NO. (E) (2)

RIGHT OF WAY/ACCESS OR

COMMON OWNERSHIP

WETLANDS

SCALE: 1" = 100'

FEET: 100 50 0 100 200 300

METERS: 25 12.5 0 25 50 75

REVISED TO: JANUARY 1, 2023

PROPERTY MAPS

COVENTRY

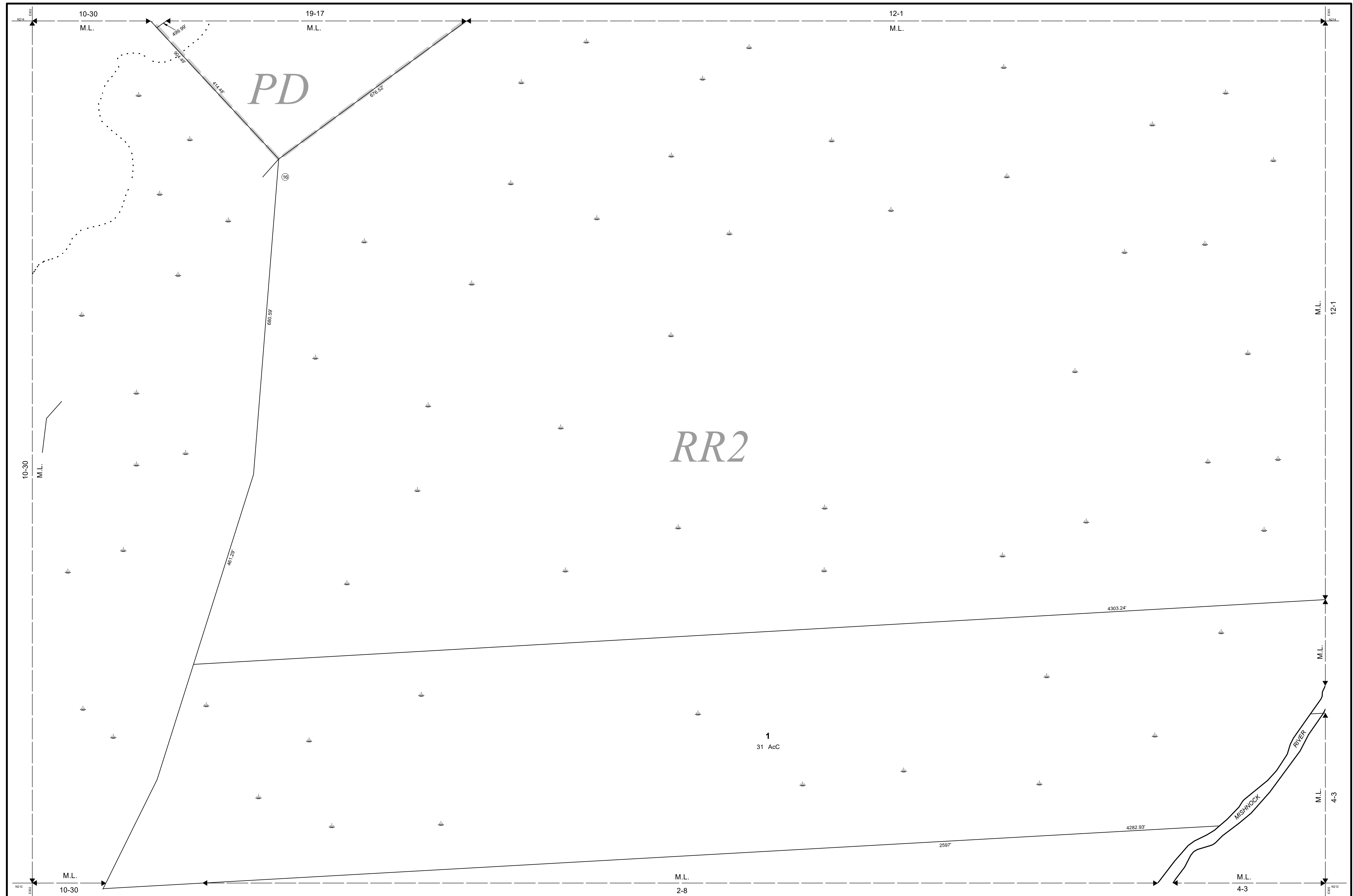
RHODE ISLAND

INDEX DIAGRAM

312	25	26	27	28	29
	17	18	19	20	21
	9	10	11	12	
306	1	2	3	4	

MAP NO.

10



THIS MAP IS FOR ASSESSMENT PURPOSES. IT IS NOT VALID FOR LEGAL DESCRIPTION OR CONVEYANCE.

THE HORIZONTAL DATUM IS THE MASSACHUSETTS STATE PLANE COORDINATE SYSTEM, NAD 83.

PHOTOGRAPHY DATE: MARCH 30, 1986

COMPLETION DATE: JULY 29, 1988

PRODUCED BY

CAI Technologies
Precision Mapping Geospatial Solutions.

11 Pleasant Street, Littleton, NH 03561
800.322.4540 - www.cai-tech.com

LEGEND

AREA SURVEYED	Ac	EXEMPT PROPERTY	Ⓔ
AREA CALCULATED	AcC	SUBDIVISION LOT NO.	Ⓔ
RECORD DIMENSION	100'	RIGHT OF WAY/ACCESS	OR
SCALED DIMENSION	100'S	COMMON OWNERSHIP	OR
MATCH LINE	M.L.	WETLANDS	-W-
WATER	-W-			

SCALE: 1" = 100'

REVISD TO: JANUARY 1, 2023

PROPERTY MAPS

COVENTRY

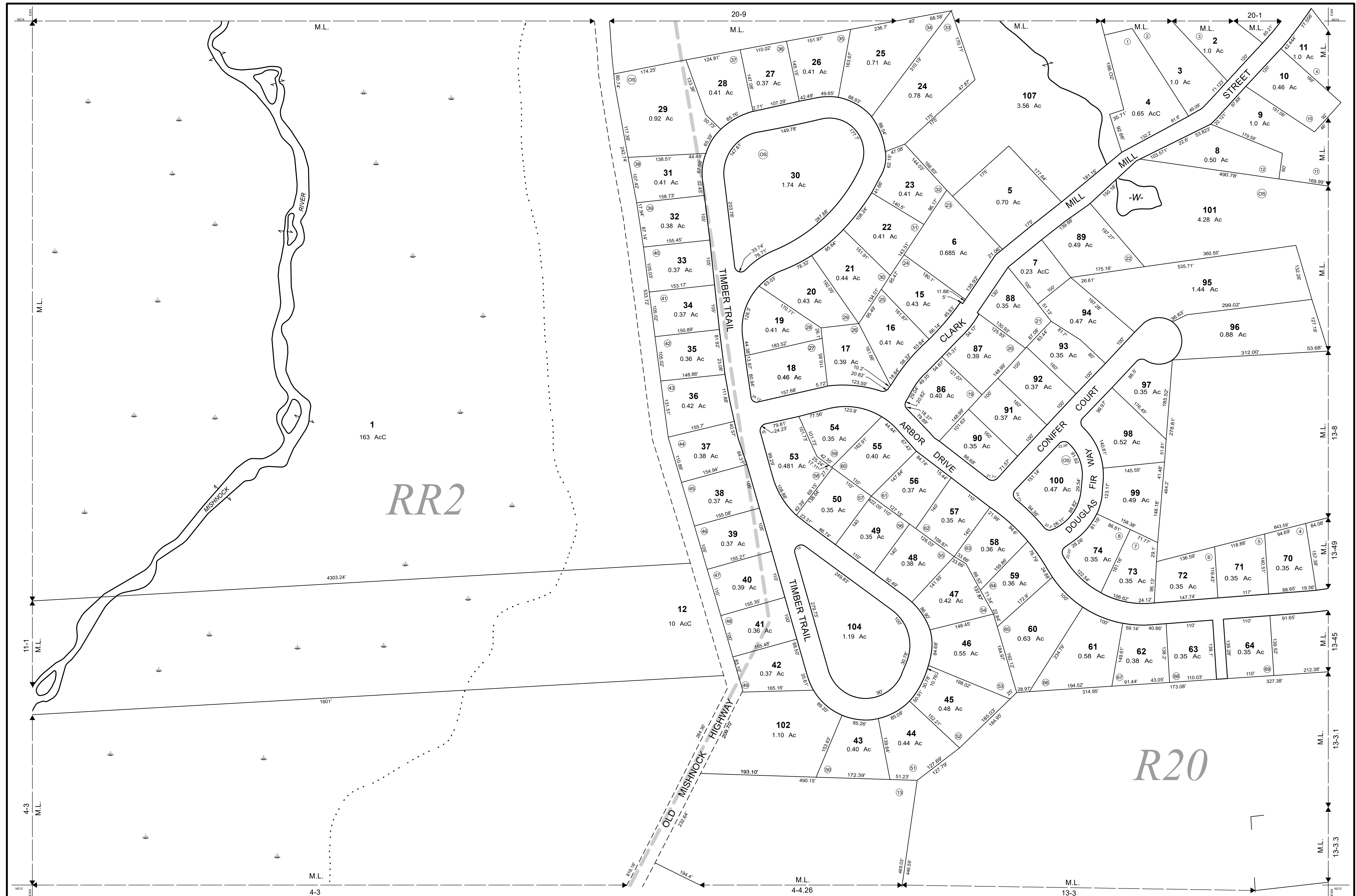
RHODE ISLAND

INDEX DIAGRAM

25	26	27	28	29	3
17	18	19	20	21	2
9	10	11	12	13	1
1	2	3	4	5	

MAP NO.

11



THIS MAP IS FOR ASSESSMENT PURPOSES. IT IS NOT VALID FOR LEGAL DESCRIPTION OR CONVEYANCE.

THE HORIZONTAL DATUM IS THE MASSACHUSETTS STATE PLANE COORDINATE SYSTEM, NAD 83.

PHOTOGRAPHY DATE: MARCH 30, 1986

COMPLETION DATE: JULY 29, 1988

PRODUCED BY

CAI Technologies
Precision Mapping. Geospatial Solutions.

11 Pleasant Street, Littleton, NH 03561
800.322.4540 - www.cai-tech.com

LEGEND

AREA SURVEYED Ac

AREA CALCULATED AcC

RECORD DIMENSION 100'

SCALED DIMENSION 100'S

MATCH LINE M.L.

WATER -W-

EXEMPT PROPERTY SUBDIVISION LOT NO. (E) (2)

RIGHT OF WAY/ACCESS

COMMON OWNERSHIP

WETLANDS

SCALE: 1" = 100'

REVISOR TO: JANUARY 1, 2023

PROPERTY MAPS

COVENTRY

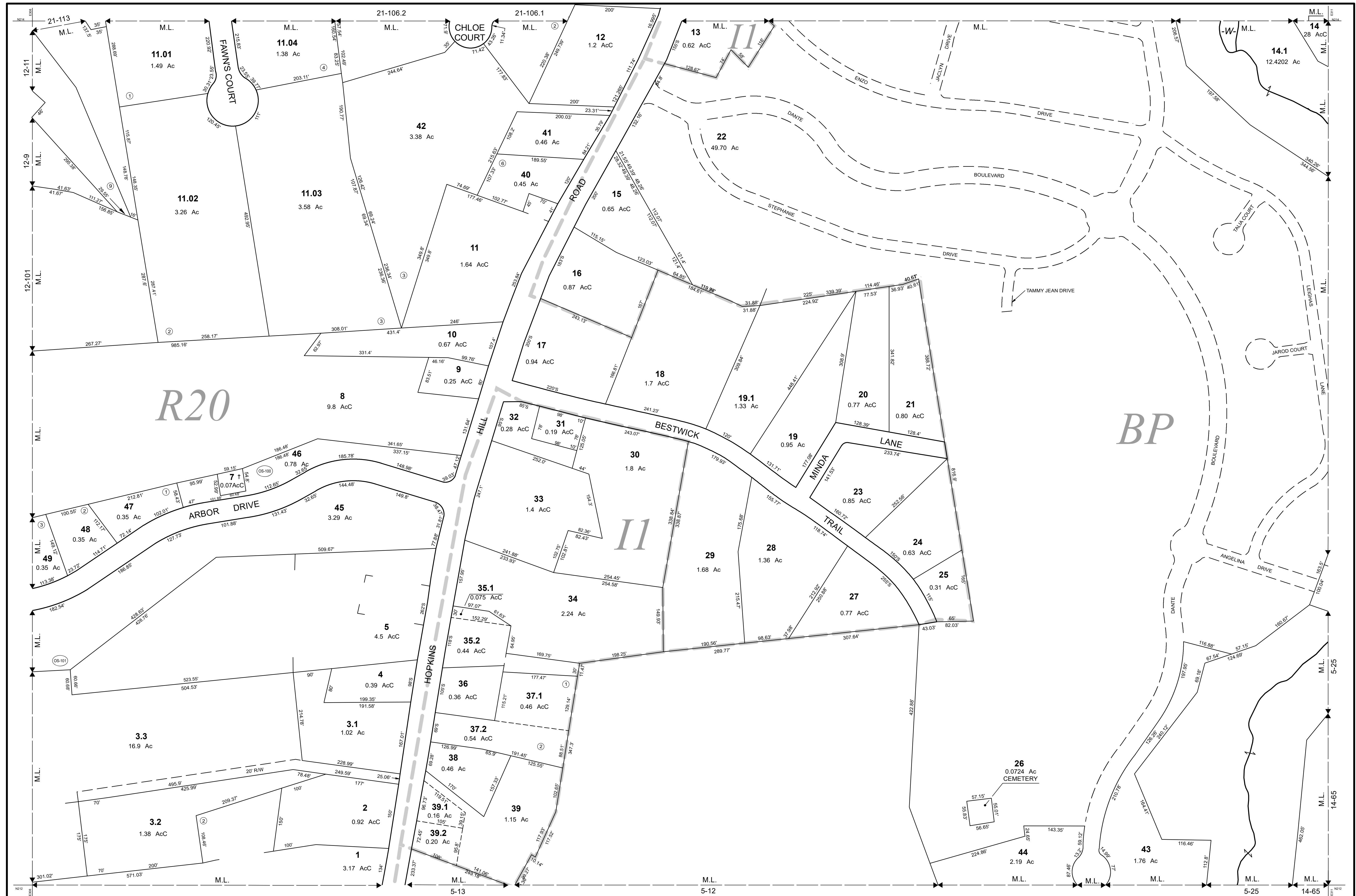
RHODE ISLAND

INDEX DIAGRAM

1	2	3	4	5	6
7	8	9	10	11	12
13	14	15	16	17	18
19	20	21	22	23	24
25	26	27	28	29	30

MAP NO.

12



THIS MAP IS FOR ASSESSMENT PURPOSES. IT IS NOT VALID FOR LEGAL DESCRIPTION OR CONVEYANCE.

THE HORIZONTAL DATUM IS THE MASSACHUSETTS STATE PLANE COORDINATE SYSTEM, NAD 83.

PHOTOGRAPHY DATE: MARCH 30, 1986

COMPLETION DATE: JULY 29, 1988

PRODUCED BY

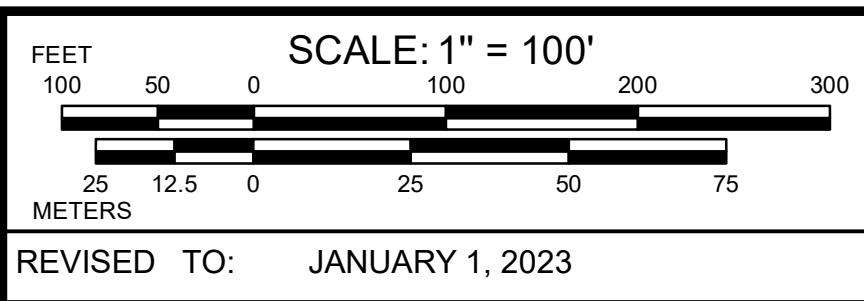
CAI Technologies
Precision Mapping. Geospatial Solutions.

11 Pleasant Street, Littleton, NH 03561
800.322.4540 - www.cai-tech.com

LEGEND

AREA SURVEYED Ac
 AREA CALCULATED AcC
 RECORD DIMENSION 100'
 SCALED DIMENSION 100'S
 MATCH LINE M.L.
 WATER -W-

EXEMPT PROPERTY (E)
 SUBDIVISION LOT NO. (2)
 RIGHT OF WAY/ACCESS (RW)
 COMMON OWNERSHIP OR
 WETLANDS (W)



PROPERTY MAPS

COVENTRY

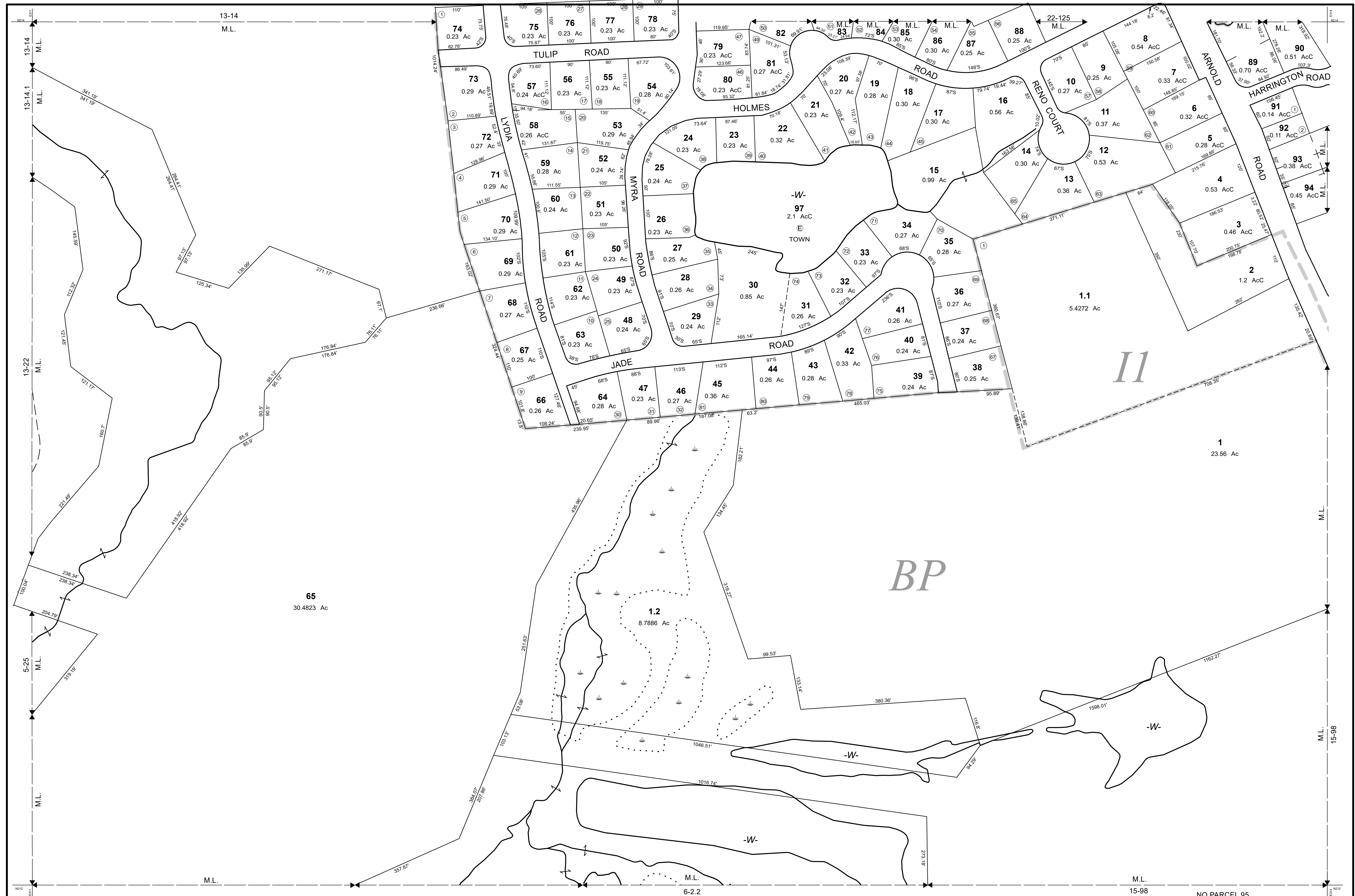
RHODE ISLAND

INDEX DIAGRAM

8	9	10	11	12	13	14
15	16	17	18	19	20	21
22	23	24	25	26	27	28
29	30	31	32	33	34	35
36	37	38	39	40	41	42
43	44	45	46	47	48	49

MAP NO.

13



THIS MAP IS FOR ASSESSMENT PURPOSES. IT IS NOT VALID FOR LEGAL DESCRIPTION OR CONVEYANCE.

THE HORIZONTAL DATUM IS THE MASSACHUSETTS STATE PLANE COORDINATE SYSTEM, NAD 83.

PHOTOGRAPHY DATE: MARCH 30, 1986

COMPLETION DATE: JULY 29, 1988

PRODUCED BY

CAI Technologies
Precision Mapping. Geospatial Solutions.

11 Pleasant Street, Littleton, NH 03561
800.322.4540 - www.cai-tech.com

LEGEND

AREA SURVEYED Ac
 AREA CALCULATED AcC
 RECORD DIMENSION 100'
 SCALED DIMENSION 100'S
 MATCH LINE M.L.
 WATER -W-
 EXEMPT PROPERTY SUBDIVISION LOT NO. (E) (2)
 RIGHT OF WAY/ACCESS -R- OR -A-
 COMMON OWNERSHIP -C-
 WETLANDS -W-

SCALE: 1" = 100'

REVISOR TO: JANUARY 1, 2023

PROPERTY MAPS

COVENTRY

RHODE ISLAND

INDEX DIAGRAM

7	28	29	30	31	32
8	20	21	22	23	24
9	12	13	14	15	16
1	4	5	6	7	8

MAP NO.

14



THIS MAP IS FOR ASSESSMENT PURPOSES. IT IS NOT VALID FOR LEGAL DESCRIPTION OR CONVEYANCE.

THE HORIZONTAL DATUM IS THE MASSACHUSETTS STATE PLANE COORDINATE SYSTEM, NAD 83.

PHOTOGRAPHY DATE: MARCH 30, 1986

COMPLETION DATE: JULY 29, 1988

PRODUCED BY

CAI Technologies
Precision Mapping. Geospatial Solutions.

11 Pleasant Street, Littleton, NH 03561
800.322.4540 - www.cai-tech.com

LEGEND

AREA SURVEYED Ac

AREA CALCULATED AcC

RECORD DIMENSION 100'

SCALED DIMENSION 100'S

MATCH LINE M.L.

WATER -W-

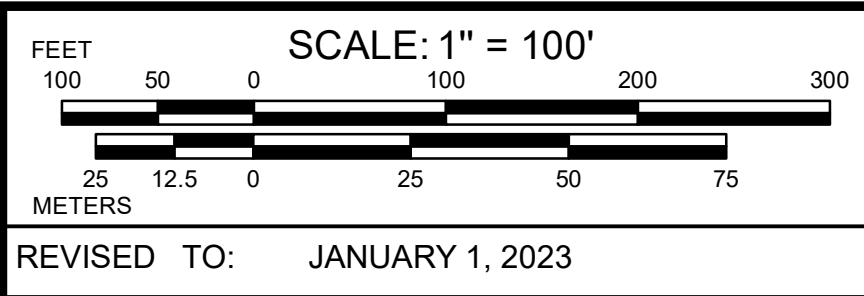
EXEMPT PROPERTY (E)

SUBDIVISION LOT NO. (2)

RIGHT OF WAY/ACCESS (R/W)

COMMON OWNERSHIP OR

WETLANDS (W)



PROPERTY MAPS

COVENTRY

RHODE ISLAND

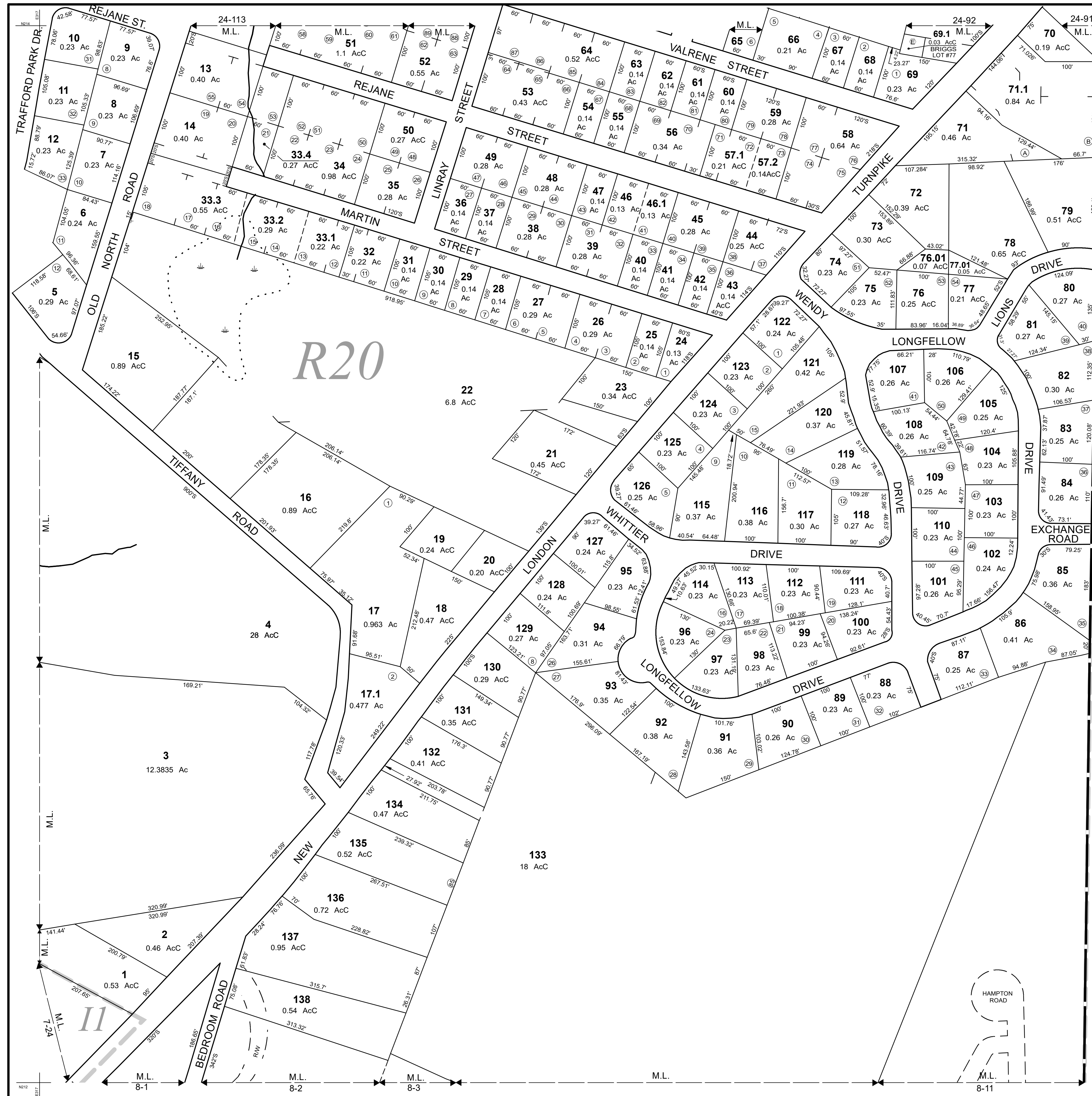
INDEX DIAGRAM

1	2	3	4	5	6	7	8
9	10	11	12	13	14	15	16
17	18	19	20	21	22	23	24
25	26	27	28	29	30	31	32

Map No. 15 is highlighted in the index diagram.

MAP NO.

15



WEST WARWICK

THIS MAP IS FOR ASSESSMENT PURPOSES. IT IS NOT VALID FOR LEGAL DESCRIPTION OR CONVEYANCE.

THE HORIZONTAL DATUM IS THE MASSACHUSETTS STATE PLANE COORDINATE SYSTEM, NAD 83.

PHOTOGRAPHY DATE: MARCH 30, 1986

COMPLETION DATE: JULY 29, 1988

PRODUCED BY

CAI Technologies
Precision Mapping. Geospatial Solutions.

11 Pleasant Street, Littleton, NH 03561
800.322.4540 - www.cai-tech.com

LEGEND

AREA SURVEYED Ac
 AREA CALCULATED AcC
 RECORD DIMENSION 100'
 SCALED DIMENSION 100'S
 MATCH LINE M.L.
 WATER -W-
 EXEMPT PROPERTY (E)
 SUBDIVISION LOT NO. (2)
 RIGHT OF WAY/ACCESS (R)
 COMMON OWNERSHIP OR
 WETLANDS (W)

SCALE: 1" = 100'

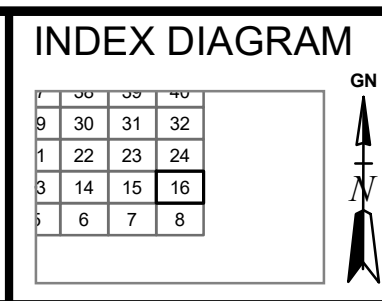
FEET: 100 50 0 100 200 300
 METERS: 25 12.5 0 25 50 75

REVISED TO: JANUARY 1, 2023

PROPERTY MAPS

COVENTRY

RHODE ISLAND



MAP NO.

16



THIS MAP IS FOR ASSESSMENT PURPOSES. IT IS NOT VALID FOR LEGAL DESCRIPTION OR CONVEYANCE.

THE HORIZONTAL DATUM IS THE MASSACHUSETTS STATE PLANE COORDINATE SYSTEM, NAD 83.

PHOTOGRAPHY DATE: MARCH 30, 1986

COMPLETION DATE: JULY 29, 1988

PRODUCED BY

CAI Technologies
Precision Mapping. Geospatial Solutions.

11 Pleasant Street, Littleton, NH 03561
800.322.4540 - www.cai-tech.com

LEGEND

AREA SURVEYED	Ac	EXEMPT PROPERTY	(E)
AREA CALCULATED	AcC	SUBDIVISION LOT NO.	(2)
RECORD DIMENSION	100'	RIGHT OF WAY/ACCESS	(RW)
SCALED DIMENSION	100'S	COMMON OWNERSHIP	(OR)
MATCH LINE	M.L.	WETLANDS	(-W-)
WATER	(-W-)			

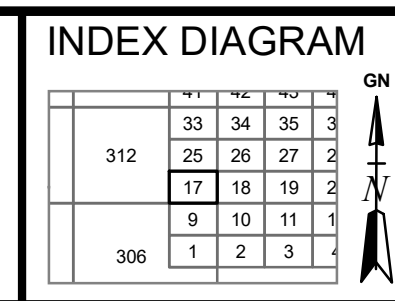
SCALE: 1" = 100'

REVISOR TO: JANUARY 1, 2023

PROPERTY MAPS

COVENTRY

RHODE ISLAND



MAP NO.

17



THIS MAP IS FOR ASSESSMENT PURPOSES. IT IS NOT VALID FOR LEGAL DESCRIPTION OR CONVEYANCE.

THE HORIZONTAL DATUM IS THE MASSACHUSETTS STATE PLANE COORDINATE SYSTEM, NAD 83.

PHOTOGRAPHY DATE: MARCH 30, 1986

COMPLETION DATE: JULY 29, 1988

PRODUCED BY

CAI Technologies
Precision Mapping Geospatial Solutions.

11 Pleasant Street, Littleton, NH 03561
800.322.4540 - www.cai-tech.com

LEGEND

AREA SURVEYED Ac

AREA CALCULATED AcC

RECORD DIMENSION 100'

SCALED DIMENSION 100'S

MATCH LINE M.L.

WATER -W-

EXEMPT PROPERTY SUBDIVISION LOT NO. (E) (2)

RIGHT OF WAY/ACCESS OR

COMMON OWNERSHIP

WETLANDS

SCALE: 1" = 100'

REVISOR TO: JANUARY 1, 2023

PROPERTY MAPS

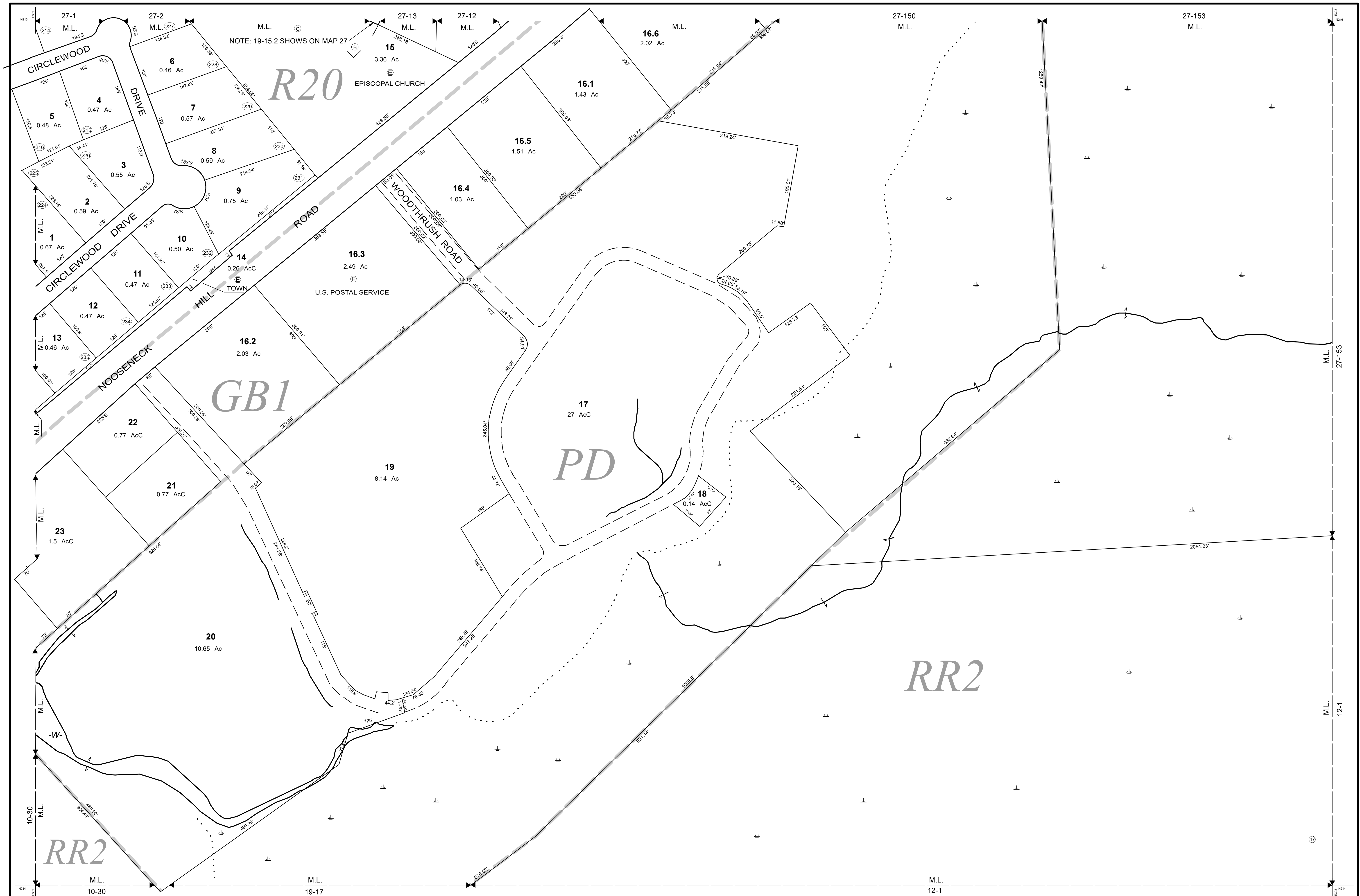
COVENTRY

RHODE ISLAND

INDEX DIAGRAM

33	34	35	36
37	38	39	40
41	42	43	44
45	46	47	48

MAP NO. **18**



NOTE: 19-15.2 SHOWS ON MAP 27

THIS MAP IS FOR ASSESSMENT PURPOSES. IT IS NOT VALID FOR LEGAL DESCRIPTION OR CONVEYANCE.

THE HORIZONTAL DATUM IS THE MASSACHUSETTS STATE PLANE COORDINATE SYSTEM, NAD 83.

PHOTOGRAPHY DATE: MARCH 30, 1986

COMPLETION DATE: JULY 29, 1988

PRODUCED BY

CAI Technologies
Precision Mapping Geospatial Solutions.

11 Pleasant Street, Littleton, NH 03561
800.322.4540 - www.cai-tech.com

LEGEND

- AREA SURVEYED Ac
- AREA CALCULATED AcC
- RECORD DIMENSION 100'
- SCALED DIMENSION 100'S
- MATCH LINE M.L.
- WATER -W-
- EXEMPT PROPERTY (E)
- SUBDIVISION LOT NO. (2)
- RIGHT OF WAY/ACCESS (R/W)
- COMMON OWNERSHIP OR
- WETLANDS (W)

SCALE: 1" = 100'

REVISOR TO: JANUARY 1, 2023

PROPERTY MAPS

COVENTRY

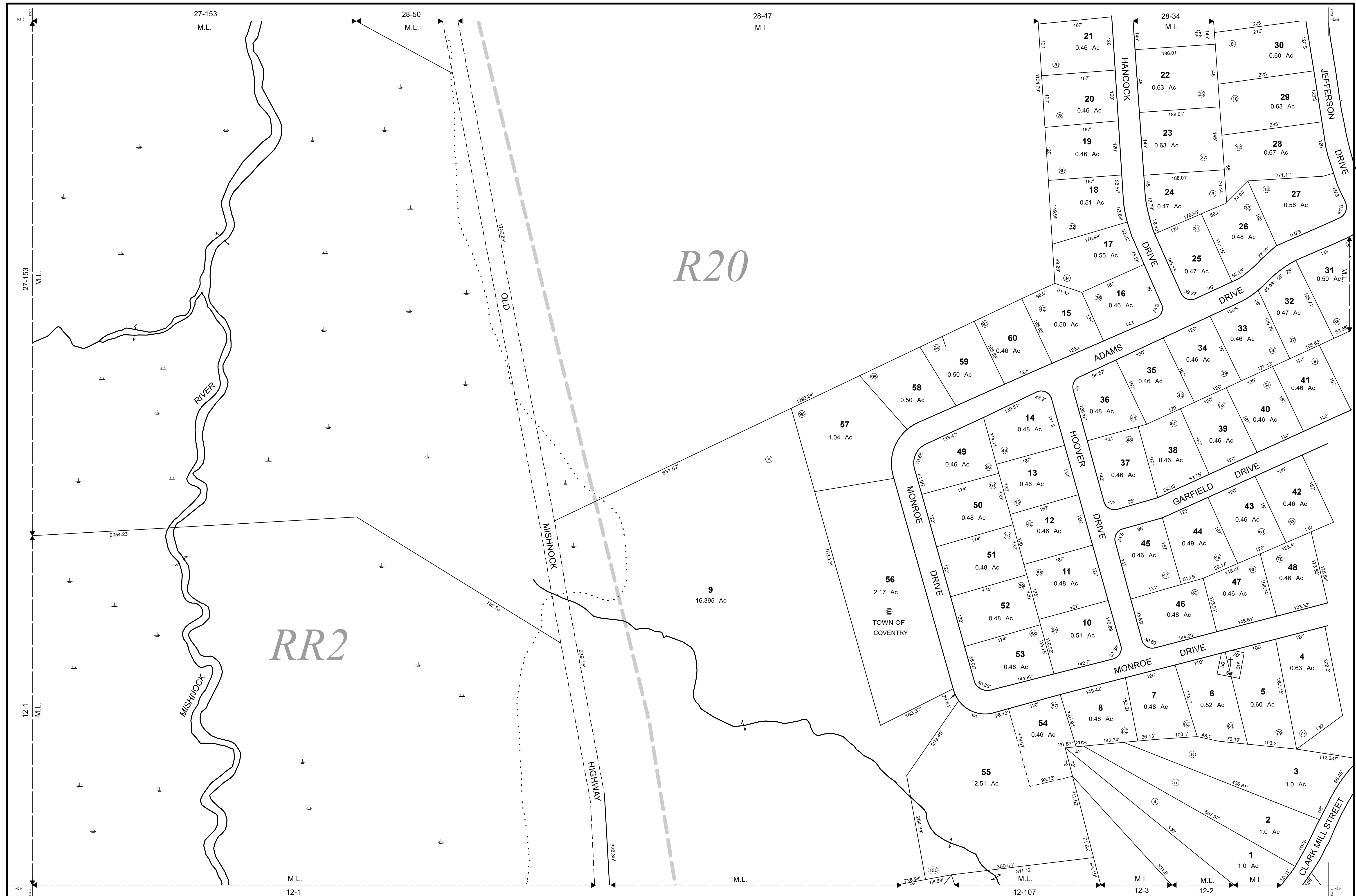
RHODE ISLAND

INDEX DIAGRAM

33	34	35	36	37
25	26	27	28	29
17	18	19	20	21
9	10	11	12	13
1	2	3	4	5

MAP NO.

19



THIS MAP IS FOR ASSESSMENT PURPOSES. IT IS NOT VALID FOR LEGAL DESCRIPTION OR CONVEYANCE.

THE HORIZONTAL DATUM IS THE MASSACHUSETTS STATE PLANE COORDINATE SYSTEM, NAD 83.

PHOTOGRAPHY DATE: MARCH 30, 1986

COMPLETION DATE: JULY 29, 1988

PRODUCED BY

CAI Technologies
Precision Mapping Geospatial Solutions.

11 Pleasant Street, Littleton, NH 03561
800.322.4540 - www.cai-tech.com

LEGEND

AREA SURVEYED Ac
 AREA CALCULATED AcC
 RECORD DIMENSION 100'
 SCALED DIMENSION 100'S
 MATCH LINE M.L.
 WATER -W-
 EXEMPT PROPERTY SUBDIVISION LOT NO. (E) (2)
 RIGHT OF WAY/ACCESS OR
 COMMON OWNERSHIP
 WETLANDS -W-

SCALE: 1" = 100'

FEET: 100 50 0 100 200 300
 METERS: 25 12.5 0 25 50 75

REVISED TO: JANUARY 1, 2023

PROPERTY MAPS

COVENTRY

RHODE ISLAND

INDEX DIAGRAM

3	34	35	36	37	38
5	26	27	28	29	30
7	18	19	20	21	22
9	10	11	12	13	14
2	3	4	5	6	

MAP NO.

20



THIS MAP IS FOR ASSESSMENT PURPOSES. IT IS NOT VALID FOR LEGAL DESCRIPTION OR CONVEYANCE.

THE HORIZONTAL DATUM IS THE MASSACHUSETTS STATE PLANE COORDINATE SYSTEM, NAD 83.

PHOTOGRAPHY DATE: MARCH 30, 1986

COMPLETION DATE: JULY 29, 1988

PRODUCED BY

CAI Technologies
Precision Mapping Geospatial Solutions

11 Pleasant Street, Littleton, NH 03561
800.322.4540 - www.cai-tech.com

LEGEND

AREA SURVEYED Ac

AREA CALCULATED AcC

RECORD DIMENSION 100'

SCALED DIMENSION 100'S

MATCH LINE

WATER

EXEMPT PROPERTY SUBDIVISION LOT NO. (E) (2)

RIGHT OF WAY ACCESS

COMMON OWNERSHIP

WETLANDS

SCALE: 1" = 100'

REVISOR TO: JANUARY 1, 2023

PROPERTY MAPS

COVENTRY

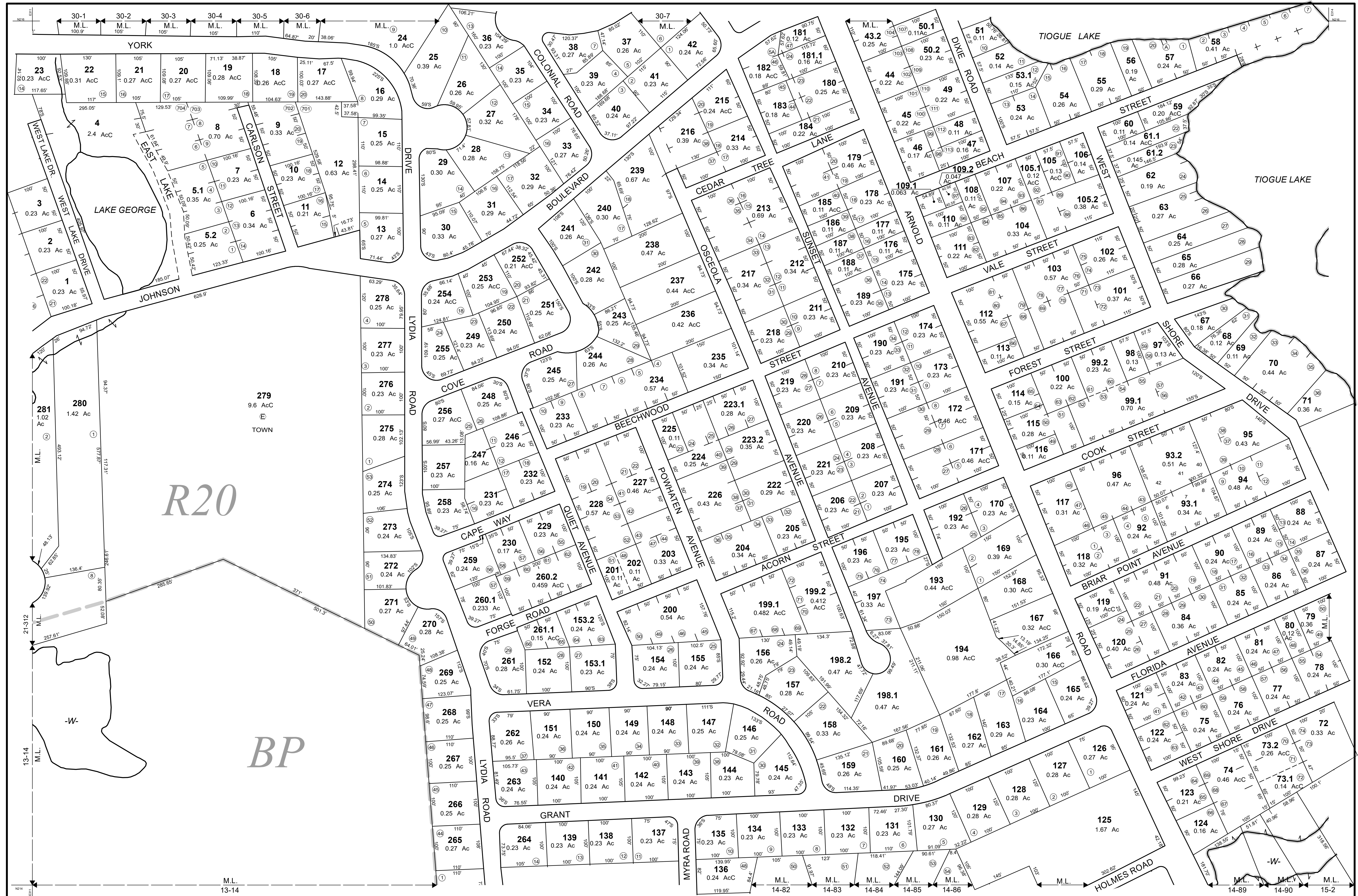
RHODE ISLAND

INDEX DIAGRAM

4	5	6	7	8	9
10	11	12	13	14	15
16	17	18	19	20	21
22	23	24	25	26	27
28	29	30	31	32	33
34	35	36	37	38	39
40	41	42	43	44	45

MAP NO.

21



THIS MAP IS FOR ASSESSMENT PURPOSES. IT IS NOT VALID FOR LEGAL DESCRIPTION OR CONVEYANCE.

THE HORIZONTAL DATUM IS THE MASSACHUSETTS STATE PLANE COORDINATE SYSTEM, NAD 83.

PHOTOGRAPHY DATE: MARCH 30, 1986

COMPLETION DATE: JULY 29, 1988

PRODUCED BY

CAI Technologies
Precision Mapping Geospatial Solutions

11 Pleasant Street, Littleton, NH 03561
800.322.4540 - www.cai-tech.com

LEGEND

AREA SURVEYED Ac
 AREA CALCULATED AcC
 RECORD DIMENSION 100'
 SCALED DIMENSION 100'S
 MATCH LINE

EXEMPT PROPERTY SUBDIVISION LOT NO. (E) (2)
 RIGHT OF WAY/ACCESS
 COMMON OWNERSHIP
 WETLANDS

WATER (-W-)

SCALE: 1" = 100'

REVISD TO: JANUARY 1, 2023

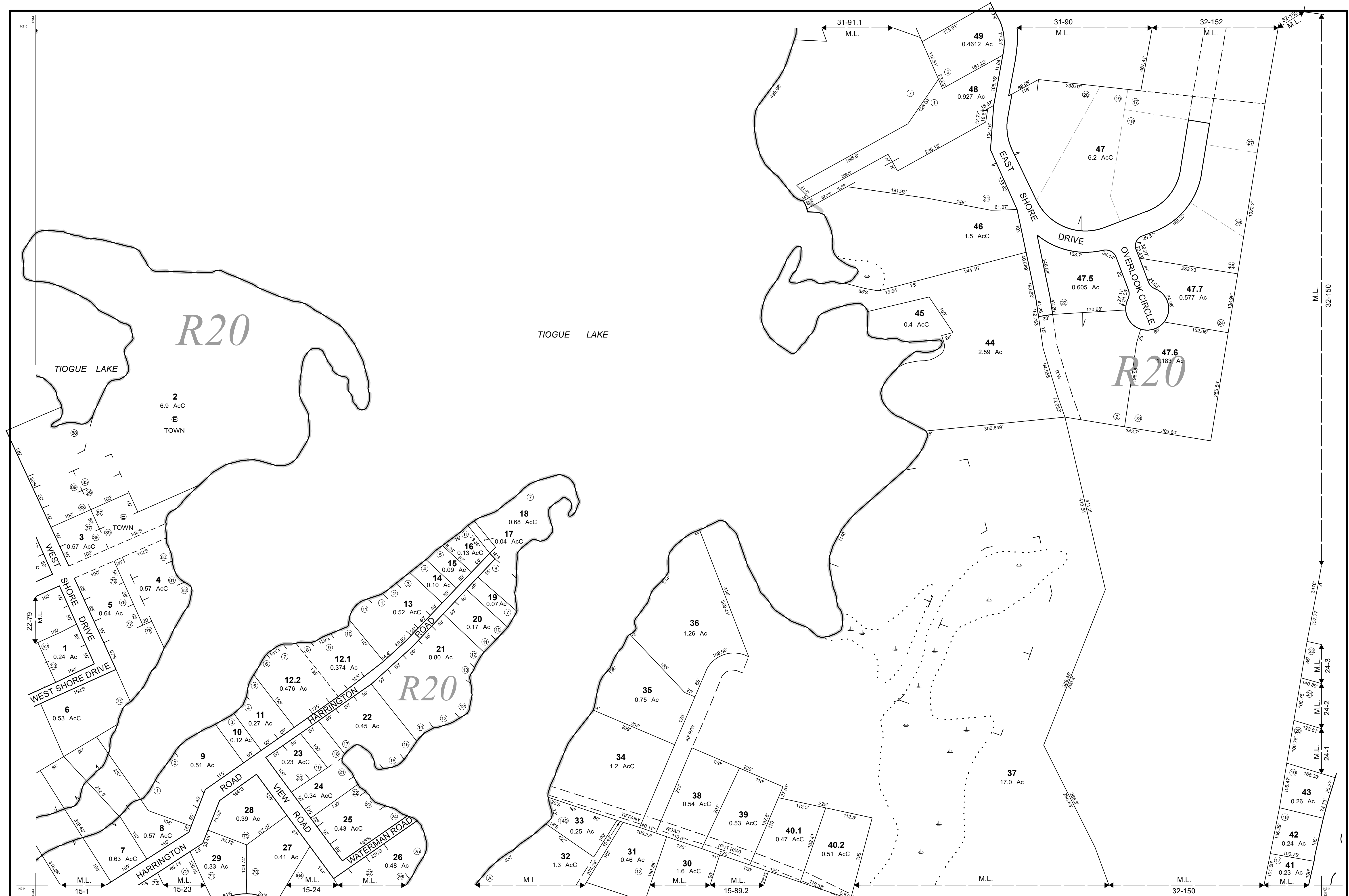
PROPERTY MAPS

COVENTRY

RHODE ISLAND

INDEX DIAGRAM

MAP NO. **22**



THIS MAP IS FOR ASSESSMENT PURPOSES. IT IS NOT VALID FOR LEGAL DESCRIPTION OR CONVEYANCE.

THE HORIZONTAL DATUM IS THE MASSACHUSETTS STATE PLANE COORDINATE SYSTEM, NAD 83.

PHOTOGRAPHY DATE: MARCH 30, 1986

COMPLETION DATE: JULY 29, 1988

PRODUCED BY

CAI Technologies
Precision Mapping Geospatial Solutions.

11 Pleasant Street, Littleton, NH 03561
800.322.4540 - www.cai-tech.com

LEGEND

AREA SURVEYED	Ac	EXEMPT PROPERTY	(E)
AREA CALCULATED	AcC	SUBDIVISION LOT NO.	(2)
RECORD DIMENSION	100'	RIGHT OF WAY/ACCESS	(R/W)
SCALED DIMENSION	100'S	COMMON OWNERSHIP	(OR)
MATCH LINE	← M.L. →		WETLANDS	(W)
WATER	(-W-)			

SCALE: 1" = 100'

REVISIED TO: JANUARY 1, 2023

PROPERTY MAPS

COVENTRY

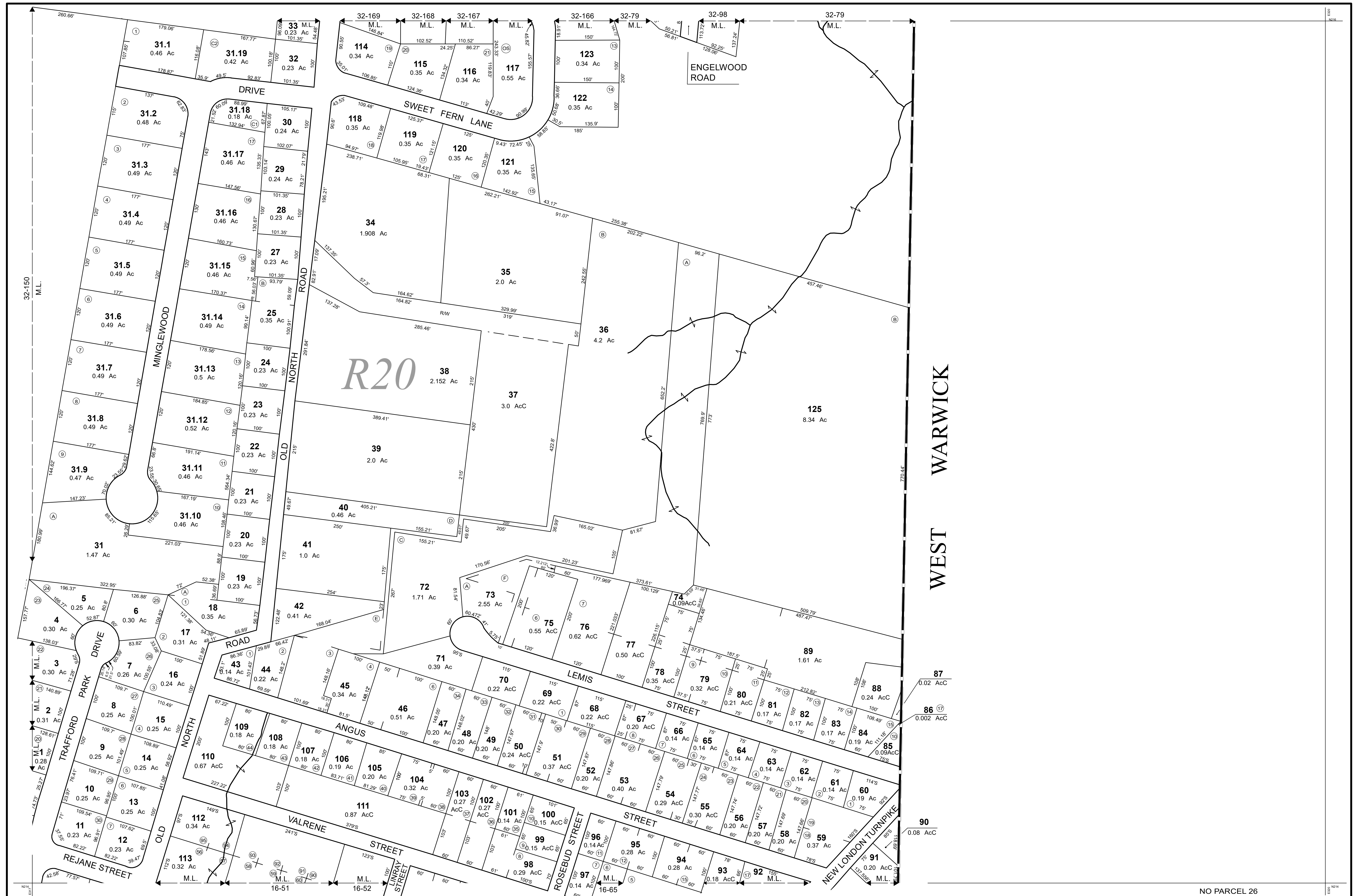
RHODE ISLAND

INDEX DIAGRAM

8	37	38	39	40
9	29	30	31	32
0	21	22	23	24
2	13	14	15	16
1	5	6	7	8

MAP NO.

23



THIS MAP IS FOR ASSESSMENT PURPOSES. IT IS NOT VALID FOR LEGAL DESCRIPTION OR CONVEYANCE.

THE HORIZONTAL DATUM IS THE MASSACHUSETTS STATE PLANE COORDINATE SYSTEM, NAD 83.

PHOTOGRAPHY DATE: MARCH 30, 1986

COMPLETION DATE: JULY 29, 1988

PRODUCED BY

CAI Technologies
Precision Mapping Geospatial Solutions.

11 Pleasant Street, Littleton, NH 03561
800.322.4540 - www.cai-tech.com

LEGEND

AREA SURVEYED Ac
 AREA CALCULATED AcC
 RECORD DIMENSION 100'
 SCALED DIMENSION 100'S
 MATCH LINE M.L.
 WATER -W-
 EXEMPT PROPERTY E
 SUBDIVISION LOT NO. ②
 RIGHT OF WAY/ACCESS 60'
 COMMON OWNERSHIP OR
 WETLANDS [Symbol]

SCALE: 1" = 100'

REVISOR TO: JANUARY 1, 2023

PROPERTY MAPS

COVENTRY

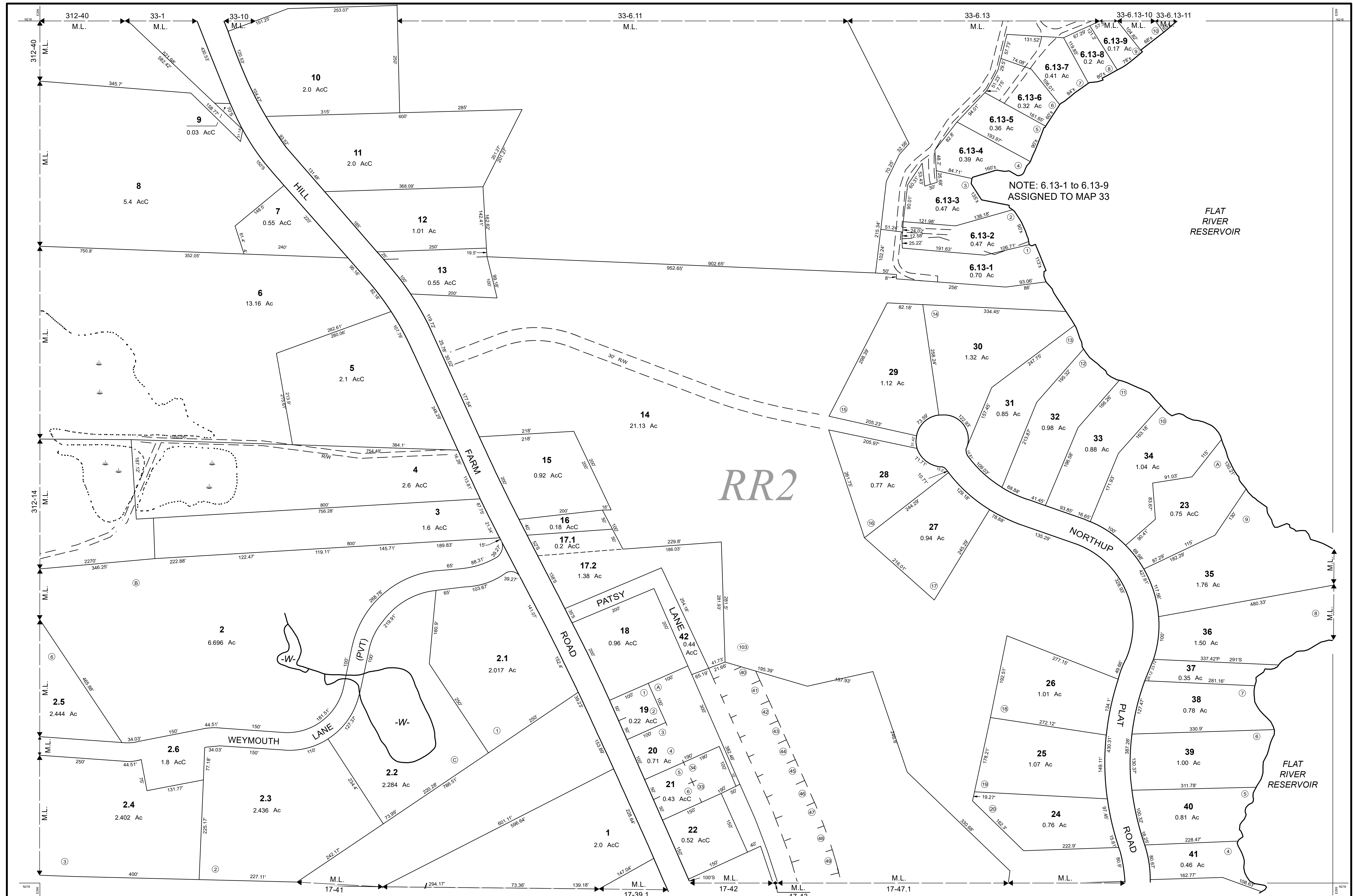
RHODE ISLAND

NO PARCEL 26

INDEX DIAGRAM

7	38	39	40
9	30	31	32
1	22	23	24
3	14	15	16
1	6	7	8

MAP NO. **24**



THIS MAP IS FOR ASSESSMENT PURPOSES. IT IS NOT VALID FOR LEGAL DESCRIPTION OR CONVEYANCE.

THE HORIZONTAL DATUM IS THE MASSACHUSETTS STATE PLANE COORDINATE SYSTEM, NAD 83.

PHOTOGRAPHY DATE: MARCH 30, 1986

COMPLETION DATE: JULY 29, 1988

PRODUCED BY

CAI Technologies
Precision Mapping. Geospatial Solutions.

11 Pleasant Street, Littleton, NH 03561
800.322.4540 - www.cai-tech.com

LEGEND

AREA SURVEYED	Ac	EXEMPT PROPERTY	ⓔ
AREA CALCULATED	AcC	SUBDIVISION LOT NO.	Ⓛ
RECORD DIMENSION	100'	RIGHT OF WAY/ACCESS	---
SCALED DIMENSION	100'S	COMMON OWNERSHIP	OR
MATCH LINE	← M.L. →		WETLANDS	Ⓢ
WATER	-W-			

FEET SCALE: 1" = 100'

METERS SCALE: 1" = 30.48m

REVISED TO: JANUARY 1, 2023

PROPERTY MAPS

COVENTRY

RHODE ISLAND

INDEX DIAGRAM

31	32	33	34	35	36
17	18	19	20	21	22
9	10	11	12	13	14

MAP NO.

25

RR2

FLAT RIVER RESERVOIR

R20



THIS MAP IS FOR ASSESSMENT PURPOSES. IT IS NOT VALID FOR LEGAL DESCRIPTION OR CONVEYANCE.

THE HORIZONTAL DATUM IS THE MASSACHUSETTS STATE PLANE COORDINATE SYSTEM, NAD 83.

PHOTOGRAPHY DATE: MARCH 30, 1986

COMPLETION DATE: JULY 29, 1988

PRODUCED BY

CAI Technologies
Precision Mapping. Geospatial Solutions.

11 Pleasant Street, Littleton, NH 03561
800.322.4540 - www.cai-tech.com

LEGEND

AREA SURVEYED Ac
 AREA CALCULATED AcC
 RECORD DIMENSION 100'
 SCALED DIMENSION 100'S
 MATCH LINE M.L.
 WATER -W-
 EXEMPT PROPERTY SUBDIVISION LOT NO. (E)
 RIGHT OF WAY/ACCESS 60'
 COMMON OWNERSHIP OR
 WETLANDS (W)

SCALE: 1" = 100'

REVISD TO: JANUARY 1, 2023

PROPERTY MAPS

COVENTRY

RHODE ISLAND

INDEX DIAGRAM

41	42	43	44
33	34	35	36
25	26	27	28
17	18	19	20
9	10	11	12

MAP NO. **26**



THIS MAP IS FOR ASSESSMENT PURPOSES. IT IS NOT VALID FOR LEGAL DESCRIPTION OR CONVEYANCE.

THE HORIZONTAL DATUM IS THE MASSACHUSETTS STATE PLANE COORDINATE SYSTEM, NAD 83.

PHOTOGRAPHY DATE: MARCH 30, 1986

COMPLETION DATE: JULY 29, 1988

PRODUCED BY

CAI Technologies
Precision Mapping Geospatial Solutions.

11 Pleasant Street, Littleton, NH 03561
800.322.4540 - www.cai-tech.com

LEGEND

AREA SURVEYED Ac

AREA CALCULATED AcC

RECORD DIMENSION 100'

SCALED DIMENSION 100'S

MATCH LINE M.L.

WATER -W-

EXEMPT PROPERTY (E)

SUBDIVISION LOT NO. (2)

RIGHT OF WAY/ACCESS (R)

COMMON OWNERSHIP (O)

WETLANDS (W)

SCALE: 1" = 100'

REVISOR TO: JANUARY 1, 2023

PROPERTY MAPS

COVENTRY

RHODE ISLAND

INDEX DIAGRAM

41	42	43	44	45
33	34	35	36	37
25	26	27	28	29
17	18	19	20	21
9	10	11	12	13

MAP NO. **27**

II

R20

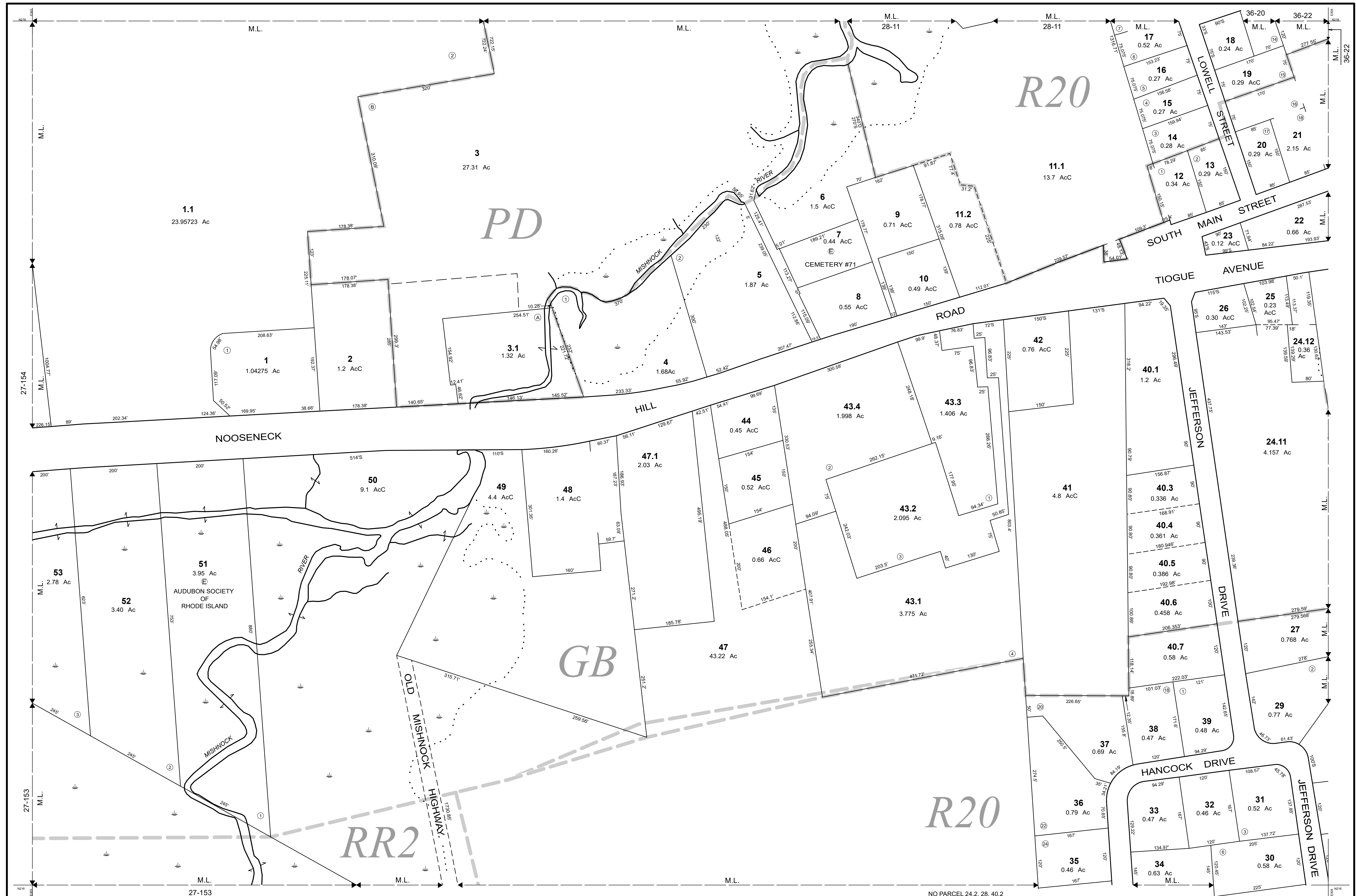
GB

GB1

PD

153

NO PARCEL 110, 111, 112, 113, 114



THIS MAP IS FOR ASSESSMENT PURPOSES. IT IS NOT VALID FOR LEGAL DESCRIPTION OR CONVEYANCE.

THE HORIZONTAL DATUM IS THE MASSACHUSETTS STATE PLANE COORDINATE SYSTEM, NAD 83.

PHOTOGRAPHY DATE: MARCH 30, 1986

COMPLETION DATE: JULY 29, 1988

PRODUCED BY

CAI Technologies
Precision Mapping. Geospatial Solutions.

11 Pleasant Street, Littleton, NH 03561
800.322.4540 - www.cai-tech.com

LEGEND

AREA SURVEYED Ac
 AREA CALCULATED AcC
 RECORD DIMENSION 100'
 SCALED DIMENSION 100'S
 MATCH LINE M.L.
 WATER -W-
 EXEMPT PROPERTY SUBDIVISION LOT NO. (E) (2)
 RIGHT OF WAY/ACCESS OR
 COMMON OWNERSHIP
 WETLANDS

SCALE: 1" = 100'

REVISOR TO: JANUARY 1, 2023

PROPERTY MAPS

COVENTRY

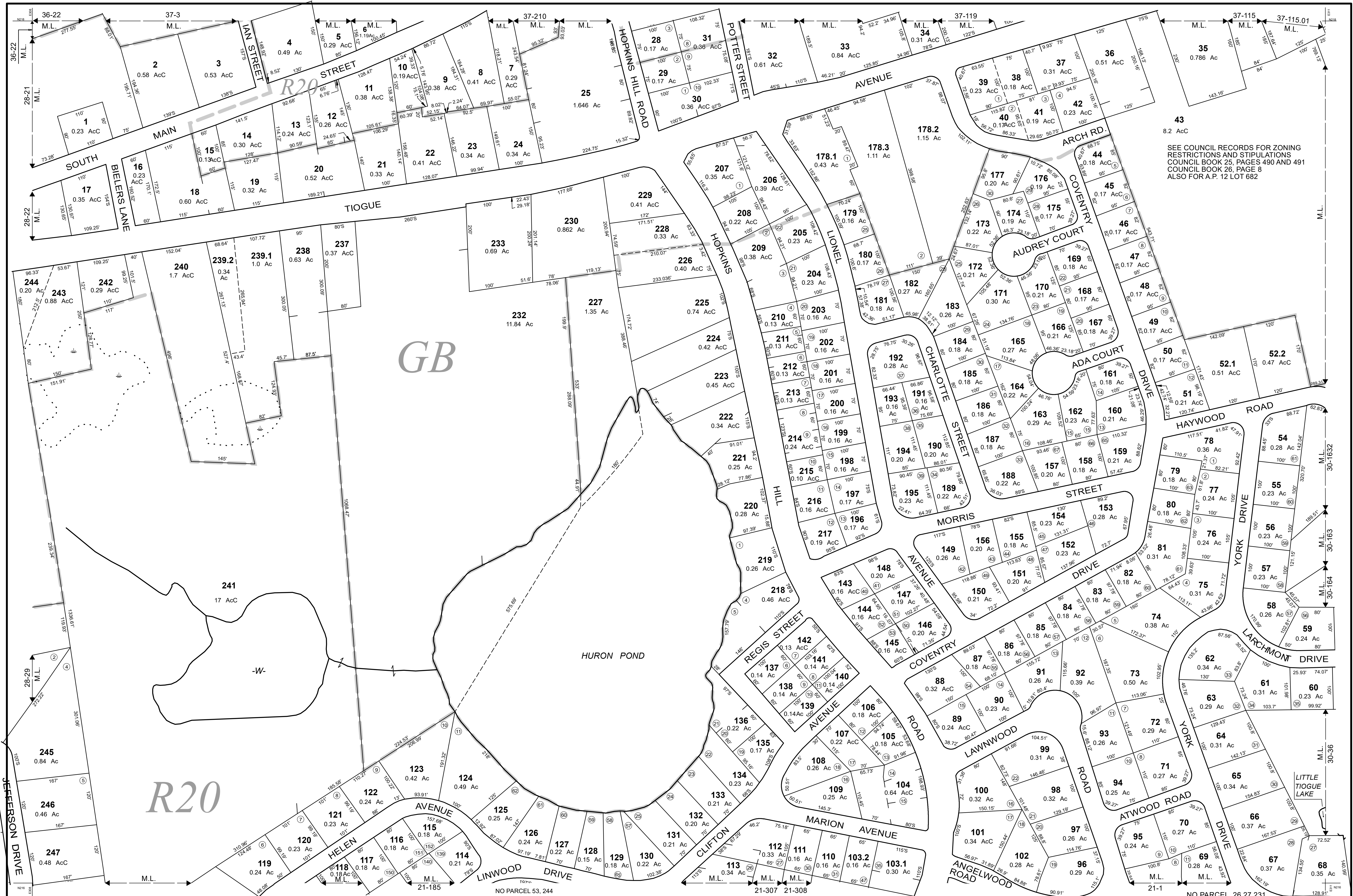
RHODE ISLAND

INDEX DIAGRAM

1	2	3	4	5	6
7	8	9	10	11	12
13	14	15	16	17	18
19	20	21	22	23	24
25	26	27	28	29	30
31	32	33	34	35	36
37	38	39	40	41	42
43	44	45	46	47	48
49	50	51	52	53	54

MAP NO.

28



SEE COUNCIL RECORDS FOR ZONING RESTRICTIONS AND STIPULATIONS COUNCIL BOOK 25, PAGES 490 AND 491 COUNCIL BOOK 26, PAGE 8 ALSO FOR A.P. 12 LOT 682

THIS MAP IS FOR ASSESSMENT PURPOSES. IT IS NOT VALID FOR LEGAL DESCRIPTION OR CONVEYANCE.

THE HORIZONTAL DATUM IS THE MASSACHUSETTS STATE PLANE COORDINATE SYSTEM, NAD 83.

PHOTOGRAPHY DATE: MARCH 30, 1986

COMPLETION DATE: JULY 29, 1988

PRODUCED BY

CAI Technologies
Precision Mapping. Geospatial Solutions.

11 Pleasant Street, Littleton, NH 03561
800.322.4540 - www.cai-tech.com

LEGEND

AREA SURVEYED	Ac
AREA CALCULATED	AcC
RECORD DIMENSION	100'
SCALED DIMENSION	100'S
MATCH LINE	
WATER	
EXEMPT PROPERTY	(E)	
SUBDIVISION LOT NO.	(2)	
RIGHT OF WAY/ACCESS	
COMMON OWNERSHIP	
WETLANDS	

SCALE: 1" = 100'

REVISD TO: JANUARY 1, 2023

PROPERTY MAPS

COVENTRY

RHODE ISLAND

INDEX DIAGRAM

MAP NO. **29**



THIS MAP IS FOR ASSESSMENT PURPOSES. IT IS NOT VALID FOR LEGAL DESCRIPTION OR CONVEYANCE.

THE HORIZONTAL DATUM IS THE MASSACHUSETTS STATE PLANE COORDINATE SYSTEM, NAD 83.

PHOTOGRAPHY DATE: MARCH 30, 1986

COMPLETION DATE: JULY 29, 1988

PRODUCED BY

CAI Technologies
Precision Mapping Geospatial Solutions.

11 Pleasant Street, Littleton, NH 03561
800.322.4540 - www.cai-tech.com

LEGEND

AREA SURVEYED Ac

AREA CALCULATED AcC

RECORD DIMENSION 100'

SCALED DIMENSION 100'S

MATCH LINE M.L.

WATER -W-

EXEMPT PROPERTY (E)

SUBDIVISION LOT NO. (2)

RIGHT OF WAY/ACCESS (R)

COMMON OWNERSHIP OR

WETLANDS (W)

SCALE: 1" = 100'

REVISOR TO: JANUARY 1, 2023

PROPERTY MAPS

COVENTRY

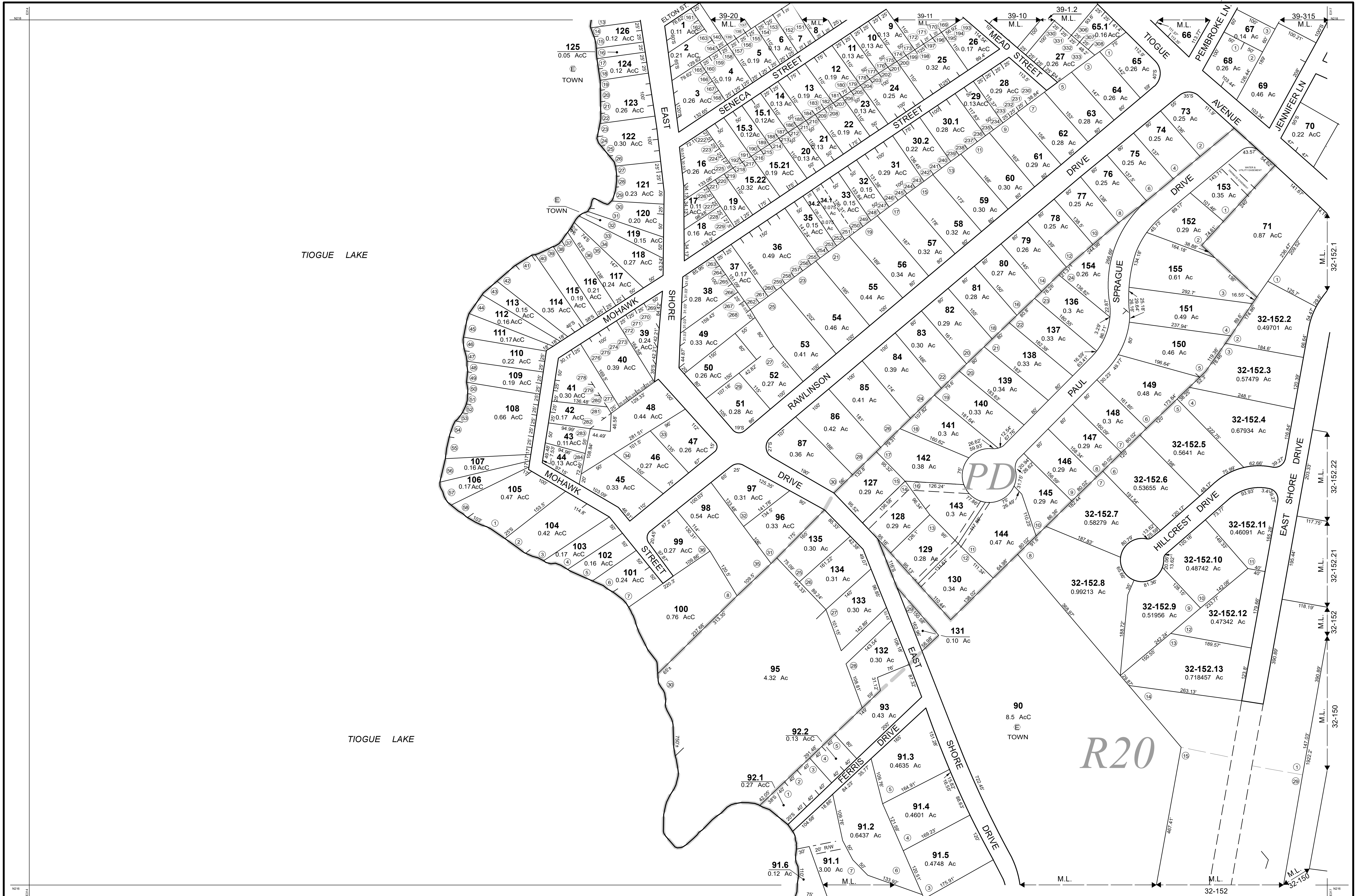
RHODE ISLAND

INDEX DIAGRAM

3	44	45	46	47	48
5	36	37	38	39	40
7	28	29	30	31	32
9	20	21	22	23	24
1	12	13	14	15	16

MAP NO.

30



THIS MAP IS FOR ASSESSMENT PURPOSES. IT IS NOT VALID FOR LEGAL DESCRIPTION OR CONVEYANCE.

THE HORIZONTAL DATUM IS THE MASSACHUSETTS STATE PLANE COORDINATE SYSTEM, NAD 83.

PHOTOGRAPHY DATE: MARCH 30, 1986

COMPLETION DATE: JULY 29, 1988

PRODUCED BY

CAI Technologies
Precision Mapping. Geospatial Solutions.

11 Pleasant Street, Littleton, NH 03561
800.322.4540 - www.cai-tech.com

LEGEND

AREA SURVEYED Ac
 AREA CALCULATED AcC
 RECORD DIMENSION 100'
 SCALED DIMENSION 100'S
 MATCH LINE M.L.
 WATER -W-
 EXEMPT PROPERTY SUBDIVISION LOT NO. (E) (2)
 RIGHT OF WAY/ACCESS 60'
 COMMON OWNERSHIP OR
 WETLANDS WETLANDS

SCALE: 1" = 100'

FEET: 0 50 100 200 300
 METERS: 0 12.5 25 50 75

REVISED TO: JANUARY 1, 2023

PROPERTY MAPS

COVENTRY

RHODE ISLAND

INDEXED PROGRAM

4	45	46	47	48	
5	37	38	39	40	
6	29	30	31	32	
7	0	21	22	23	24
8	13	14	15	16	

MAP NO. **31**



WEST WARWICK

THIS MAP IS FOR ASSESSMENT PURPOSES. IT IS NOT VALID FOR LEGAL DESCRIPTION OR CONVEYANCE.

THE HORIZONTAL DATUM IS THE MASSACHUSETTS STATE PLANE COORDINATE SYSTEM, NAD 83.

PHOTOGRAPHY DATE: MARCH 30, 1986

COMPLETION DATE: JULY 29, 1988

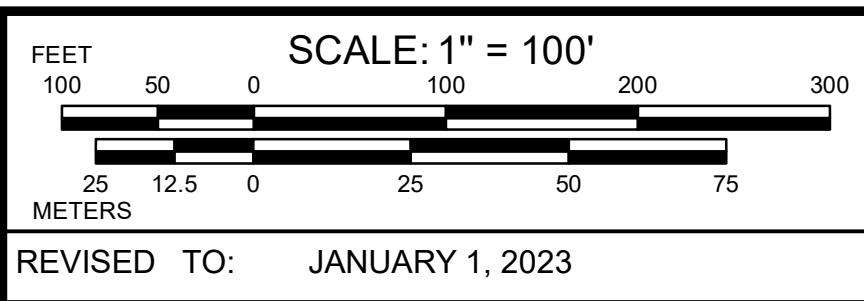
PRODUCED BY

CAI Technologies
Precision Mapping. Geospatial Solutions.

11 Pleasant Street, Littleton, NH 03561
800.322.4540 - www.cai-tech.com

LEGEND

AREA SURVEYED	Ac	EXEMPT PROPERTY	(E)
AREA CALCULATED	AcC	SUBDIVISION LOT NO.	(2)
RECORD DIMENSION	100'	RIGHT OF WAY ACCESS	(R)
SCALED DIMENSION	100'S	COMMON OWNERSHIP	(O)
MATCH LINE		WETLANDS	(W)
WATER				



PROPERTY MAPS

COVENTRY

RHODE ISLAND

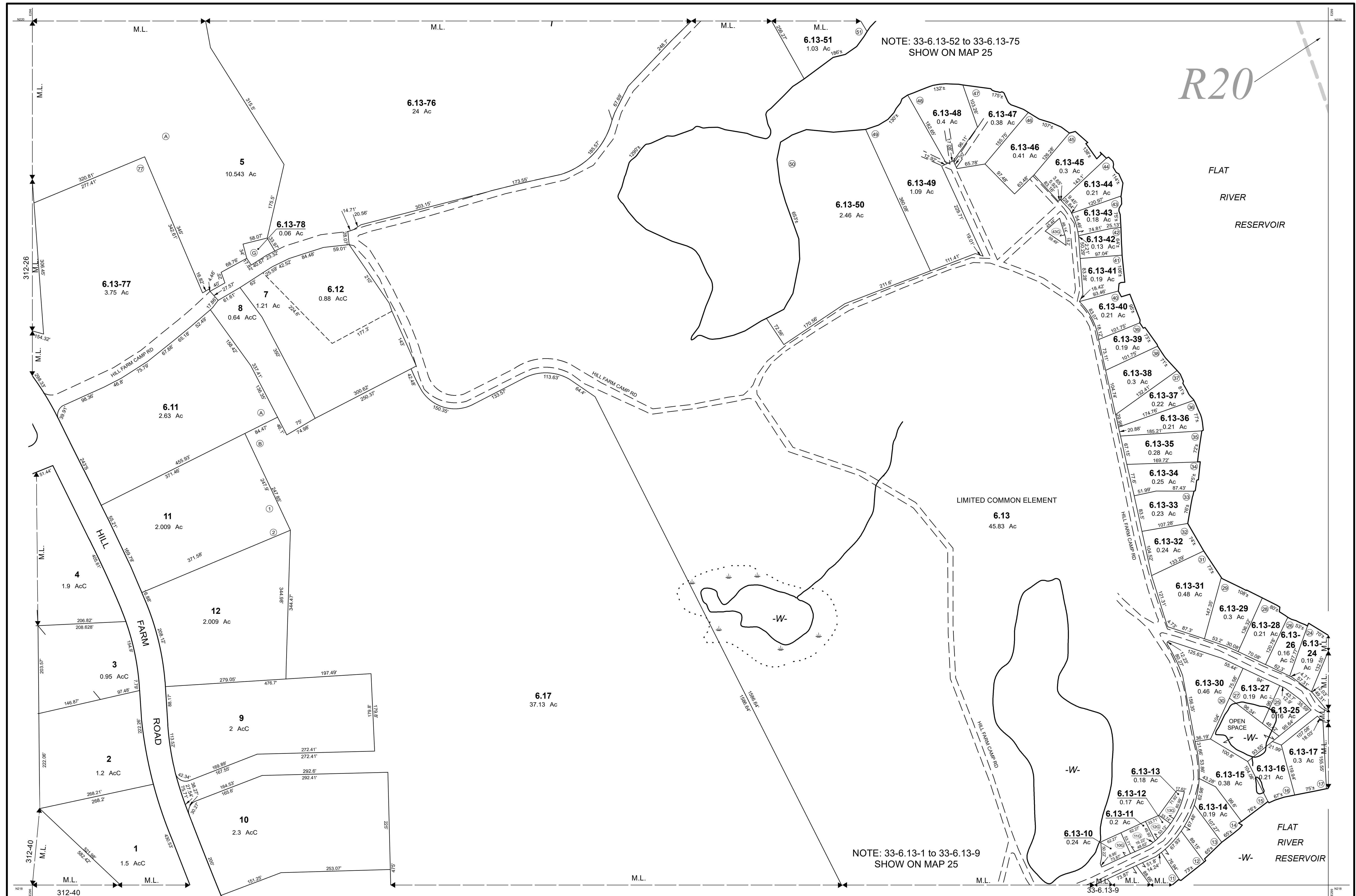
INDEX DIAGRAM

5	46	47	48
7	38	39	40
9	30	31	32
1	22	23	24
3	14	15	16

MAP NO.

32

NO PARCEL 12,142-145, 148



R20

NOTE: 33-6.13-52 to 33-6.13-75
SHOW ON MAP 25

NOTE: 33-6.13-1 to 33-6.13-9
SHOW ON MAP 25

THIS MAP IS FOR ASSESSMENT PURPOSES. IT IS NOT VALID FOR LEGAL DESCRIPTION OR CONVEYANCE.

THE HORIZONTAL DATUM IS THE MASSACHUSETTS STATE PLANE COORDINATE SYSTEM, NAD 83.

PHOTOGRAPHY DATE: MARCH 30, 1986

COMPLETION DATE: JULY 29, 1988

PRODUCED BY

CAI Technologies
Precision Mapping. Geospatial Solutions.

11 Pleasant Street, Littleton, NH 03561
800.322.4540 - www.cai-tech.com

LEGEND

AREA SURVEYED Ac

AREA CALCULATED AcC

RECORD DIMENSION 100'

SCALED DIMENSION 100'S

MATCH LINE M.L.

WATER -W-

EXEMPT PROPERTY (E)

SUBDIVISION LOT NO. (2)

RIGHT OF WAY/ACCESS (RW)

COMMON OWNERSHIP (OR)

WETLANDS (W)

SCALE: 1" = 100'

REVISOR TO: JANUARY 1, 2023

PROPERTY MAPS

COVENTRY

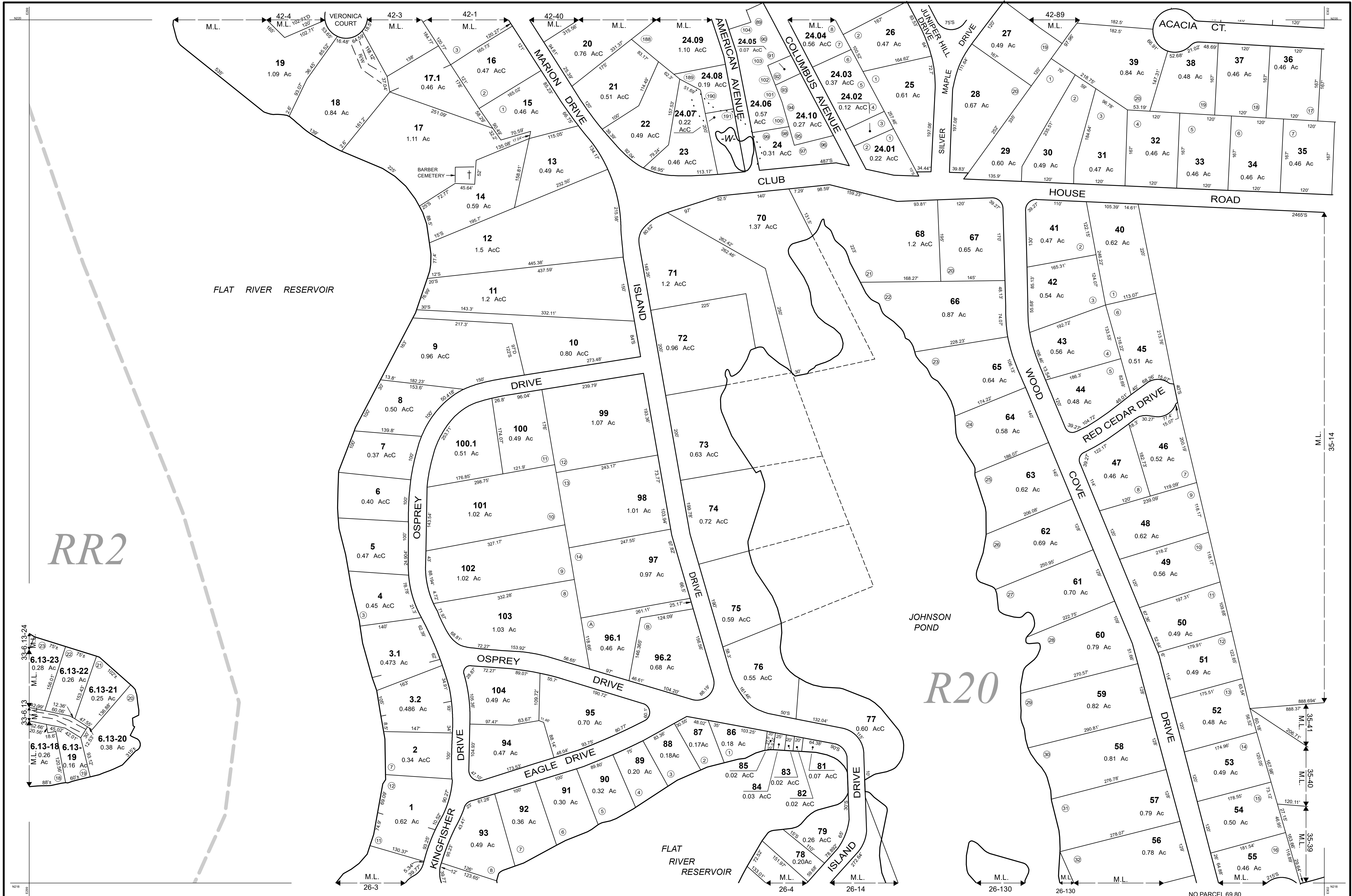
RHODE ISLAND

INDEX DIAGRAM

318	49	50	51	53
41	42	43	35	
33	34	36		
25	26	27		
17	18	19		

MAP NO.

33



RR2

R20

THIS MAP IS FOR ASSESSMENT PURPOSES. IT IS NOT VALID FOR LEGAL DESCRIPTION OR CONVEYANCE.

THE HORIZONTAL DATUM IS THE MASSACHUSETTS STATE PLANE COORDINATE SYSTEM, NAD 83.

PHOTOGRAPHY DATE: MARCH 30, 1986

COMPLETION DATE: JULY 29, 1988

PRODUCED BY

CAI Technologies
Precision Mapping Geospatial Solutions.

11 Pleasant Street, Littleton, NH 03561
800.322.4540 - www.cai-tech.com

LEGEND

AREA SURVEYED Ac
 AREA CALCULATED AcC
 RECORD DIMENSION 100'
 SCALED DIMENSION 100'S
 MATCH LINE M.L.
 WATER -W-
 EXEMPT PROPERTY (E)
 SUBDIVISION LOT NO. (2)
 RIGHT OF WAY/ACCESS (R)
 COMMON OWNERSHIP OR
 WETLANDS (W)

SCALE: 1" = 100'

REVISOR TO: JANUARY 1, 2023

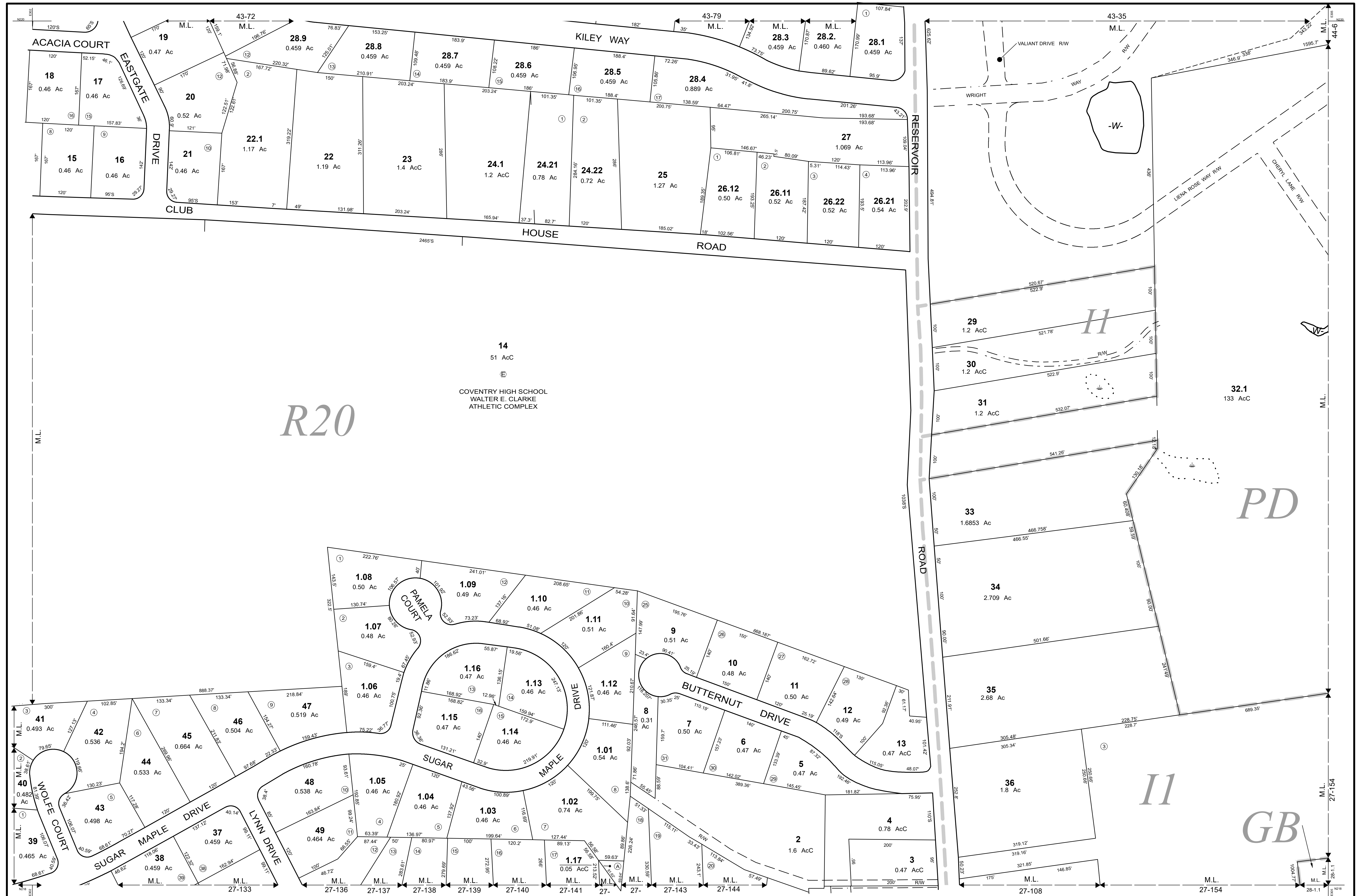
PROPERTY MAPS

COVENTRY

RHODE ISLAND

INDEX DIAGRAM

MAP NO. **34**



THIS MAP IS FOR ASSESSMENT PURPOSES. IT IS NOT VALID FOR LEGAL DESCRIPTION OR CONVEYANCE.

THE HORIZONTAL DATUM IS THE MASSACHUSETTS STATE PLANE COORDINATE SYSTEM, NAD 83.

PHOTOGRAPHY DATE: MARCH 30, 1986

COMPLETION DATE: JULY 29, 1988

PRODUCED BY

CAI Technologies
Precision Mapping Geospatial Solutions.

11 Pleasant Street, Littleton, NH 03561
800.322.4540 - www.cai-tech.com

LEGEND

AREA SURVEYED Ac
 AREA CALCULATED AcC
 RECORD DIMENSION 100'
 SCALED DIMENSION 100'S
 MATCH LINE M.L.
 WATER -W-

EXEMPT PROPERTY (E)
 SUBDIVISION LOT NO. (2)
 RIGHT OF WAY/ACCESS RW
 COMMON OWNERSHIP OR
 WETLANDS -W-

SCALE: 1" = 100'

FEET: 0 100 200 300
 METERS: 0 25 50 75

REVISED TO: JANUARY 1, 2023

PROPERTY MAPS

COVENTRY

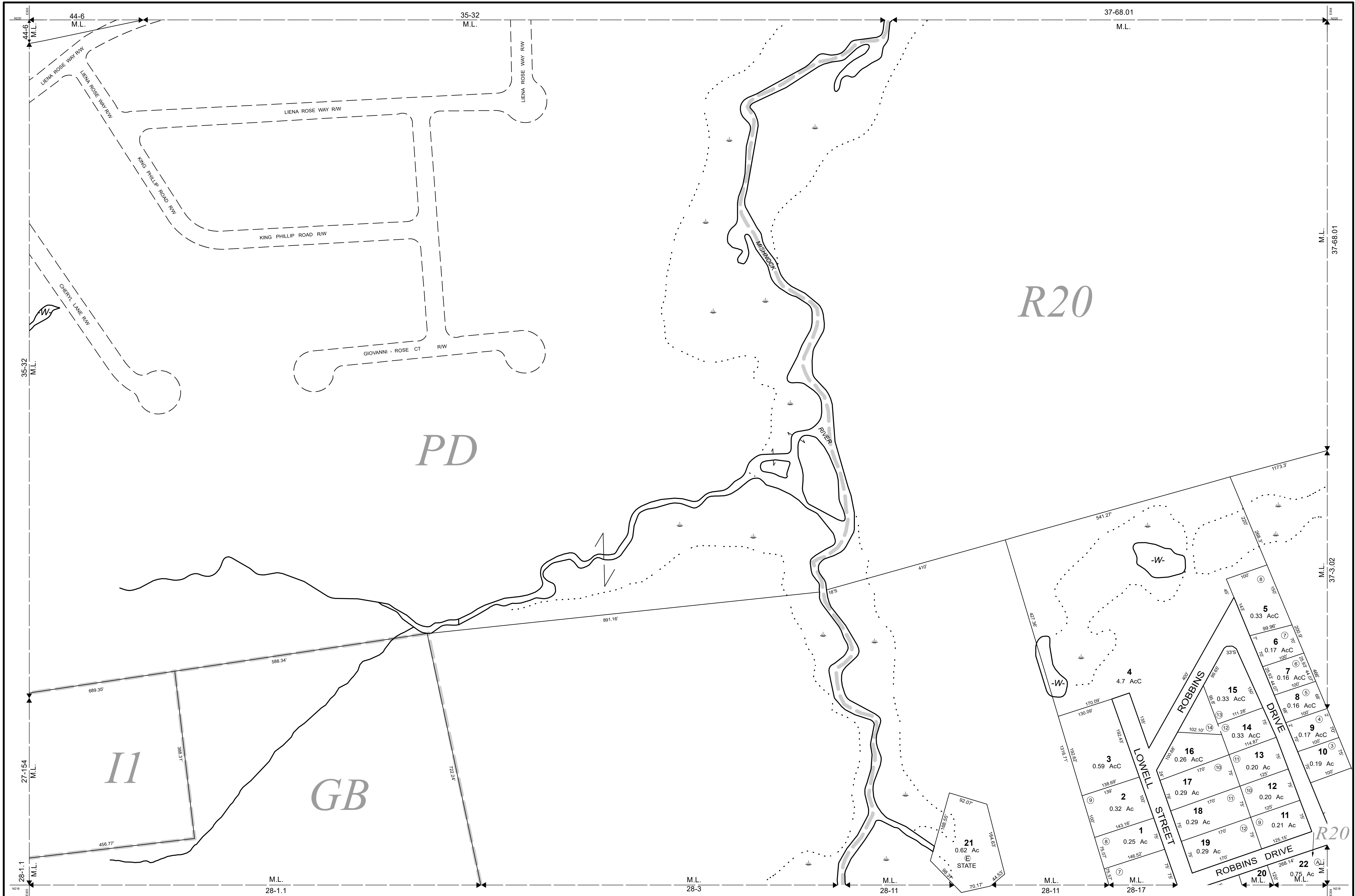
RHODE ISLAND

INDEX DIAGRAM

49	50	51	52	53
41	42	43	44	45
33	34	35	36	37
25	26	27	28	29
17	18	19	20	21

MAP NO.

35



THIS MAP IS FOR ASSESSMENT PURPOSES. IT IS NOT VALID FOR LEGAL DESCRIPTION OR CONVEYANCE.

THE HORIZONTAL DATUM IS THE MASSACHUSETTS STATE PLANE COORDINATE SYSTEM, NAD 83.

PHOTOGRAPHY DATE: MARCH 30, 1986

COMPLETION DATE: JULY 29, 1988

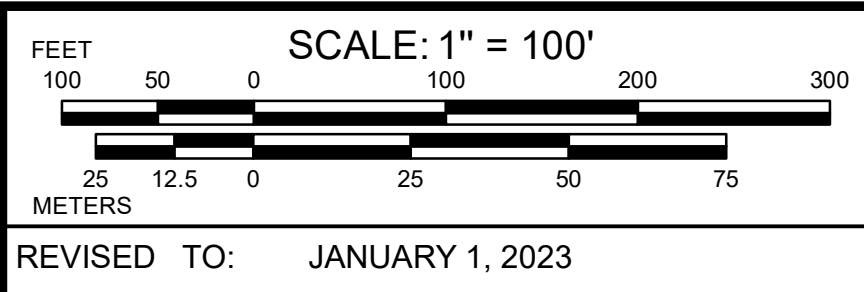
PRODUCED BY

CAI Technologies
Precision Mapping Geospatial Solutions

11 Pleasant Street, Littleton, NH 03561
800.322.4540 - www.cai-tech.com

LEGEND

AREA SURVEYED	Ac	EXEMPT PROPERTY	ⓔ
AREA CALCULATED	AcC	SUBDIVISION LOT NO.	②
RECORD DIMENSION	100'	RIGHT OF WAY/ACCESS	— RW —
SCALED DIMENSION	100'S	COMMON OWNERSHIP	OR
MATCH LINE	M.L.	WETLANDS	— W —
WATER	— W —			



PROPERTY MAPS

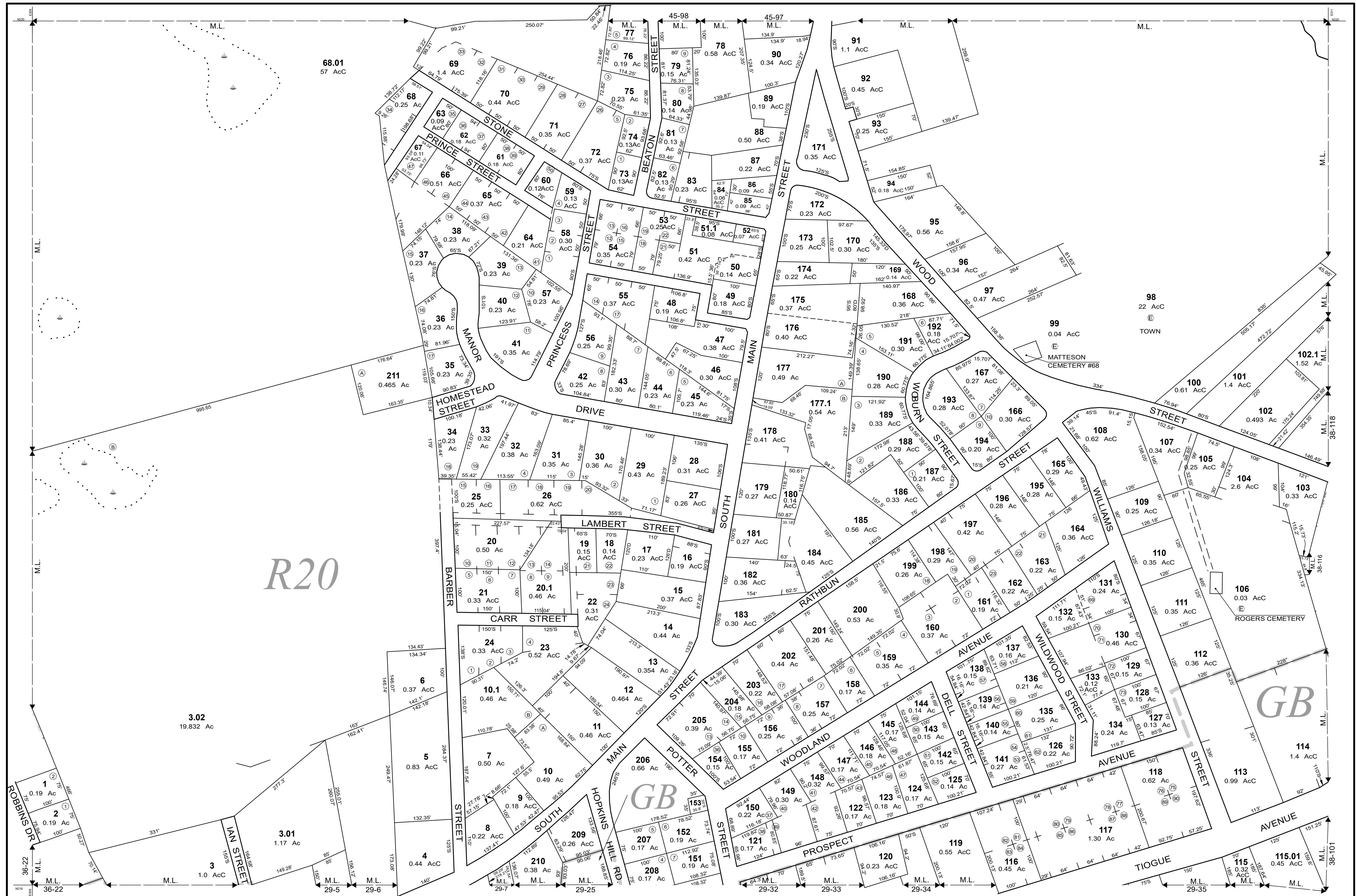
COVENTRY

RHODE ISLAND

INDEX DIAGRAM

9	50	51	52	53	54	55
1	42	43	44	45	46	47
3	34	35	36	37	38	39
5	26	27	28	29	30	31
7	18	19	20	21	22	23

MAP NO. **36**



THIS MAP IS FOR ASSESSMENT PURPOSES. IT IS NOT VALID FOR LEGAL DESCRIPTION OR CONVEYANCE.

THE HORIZONTAL DATUM IS THE MASSACHUSETTS STATE PLANE COORDINATE SYSTEM, NAD 83.

PHOTOGRAPHY DATE: MARCH 30, 1986

COMPLETION DATE: JULY 29, 1988

PRODUCED BY

CAI Technologies
Precision Mapping Geospatial Solutions.

11 Pleasant Street, Littleton, NH 03561
800.322.4540 - www.cai-tech.com

LEGEND

AREA SURVEYED Ac

AREA CALCULATED AcC

RECORD DIMENSION 100'

SCALED DIMENSION 100'S

MATCH LINE

WATER

EXEMPT PROPERTY SUBDIVISION LOT NO.

RIGHT OF WAY/ACCESS

COMMON OWNERSHIP

WETLANDS

SCALE: 1" = 100'

REVISOR TO: JANUARY 1, 2023

PROPERTY MAPS

COVENTRY

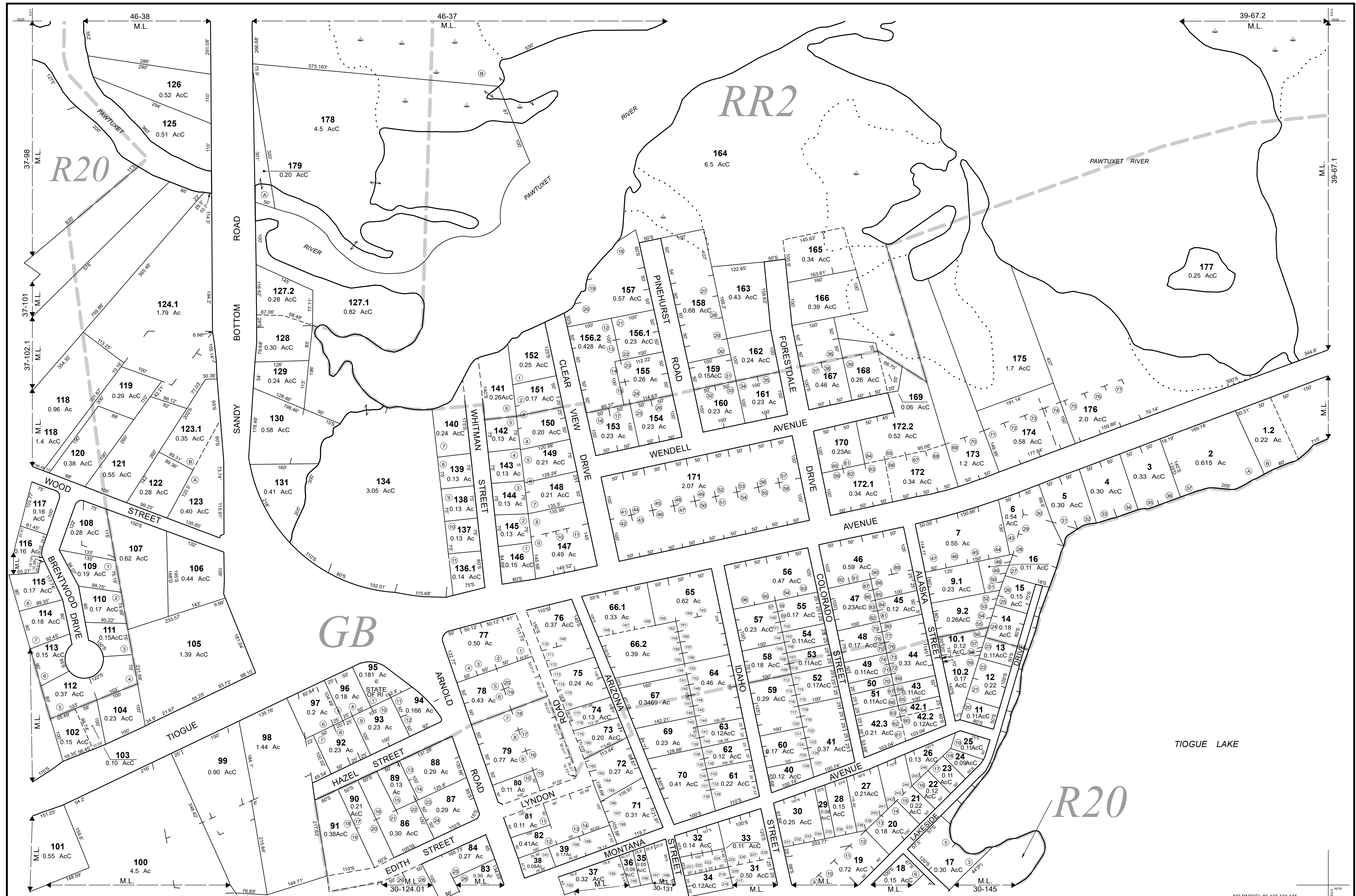
RHODE ISLAND

INDEX DIAGRAM

0	1	2	3	4	5
6	7	8	9	10	11
12	13	14	15	16	17
18	19	20	21	22	23

MAP NO.

37



THIS MAP IS FOR ASSESSMENT PURPOSES. IT IS NOT VALID FOR LEGAL DESCRIPTION OR CONVEYANCE.

THE HORIZONTAL DATUM IS THE MASSACHUSETTS STATE PLANE COORDINATE SYSTEM, NAD 83.

PHOTOGRAPHY DATE: MARCH 30, 1986

COMPLETION DATE: JULY 29, 1988

PRODUCED BY

CAI Technologies
Precision Mapping. Geospatial Solutions.

11 Pleasant Street, Littleton, NH 03561
800.322.4540 - www.cai-tech.com

LEGEND

AREA SURVEYED Ac

AREA CALCULATED AcC

RECORD DIMENSION 100'

SCALED DIMENSION 100'S

MATCH LINE M.L.

WATER -W-

EXEMPT PROPERTY SUBDIVISION LOT NO. (E) (2)

RIGHT OF WAY/ACCESS 60'

COMMON OWNERSHIP OR

WETLANDS (Wetland symbol)

SCALE: 1" = 100'

FEET: 0 50 100 200 300

METERS: 0 12.5 25 50 75

REVISED TO: JANUARY 1, 2023

PROPERTY MAPS

COVENTRY

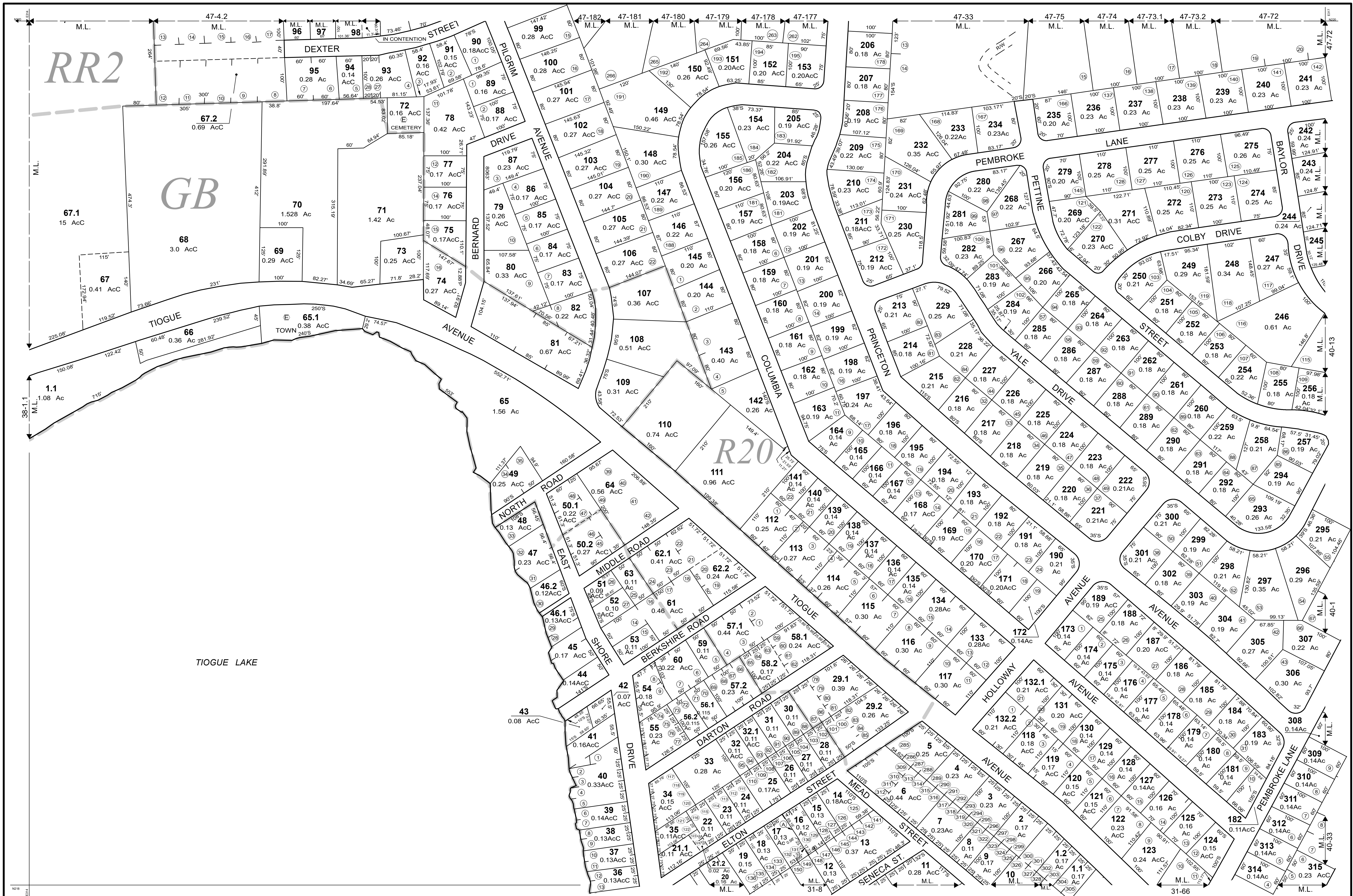
RHODE ISLAND

INDEX DIAGRAM

1	52	53	54	55	56
2	44	45	46	47	48
3	36	37	38	39	40
4	28	29	30	31	32
5	20	21	22	23	24

MAP NO. **38**

NO PARCEL 85,132,133,135



THIS MAP IS FOR ASSESSMENT PURPOSES. IT IS NOT VALID FOR LEGAL DESCRIPTION OR CONVEYANCE.

THE HORIZONTAL DATUM IS THE MASSACHUSETTS STATE PLANE COORDINATE SYSTEM, NAD 83.

PHOTOGRAPHY DATE: MARCH 30, 1986

COMPLETION DATE: JULY 29, 1988

PRODUCED BY

CAI Technologies
Precision Mapping Geospatial Solutions

11 Pleasant Street, Littleton, NH 03561
800.322.4540 - www.cai-tech.com

LEGEND

AREA SURVEYED Ac

AREA CALCULATED AcC

RECORD DIMENSION 100'

SCALED DIMENSION 100'S

MATCH LINE

WATER -W-

EXEMPT PROPERTY (E)

SUBDIVISION LOT NO. (2)

RIGHT OF WAY/ACCESS

COMMON OWNERSHIP

WETLANDS

SCALE: 1" = 100'

FEET 100 50 0 100 200 300

METERS 25 12.5 0 25 50 75

REVISED TO: JANUARY 1, 2023

PROPERTY MAPS

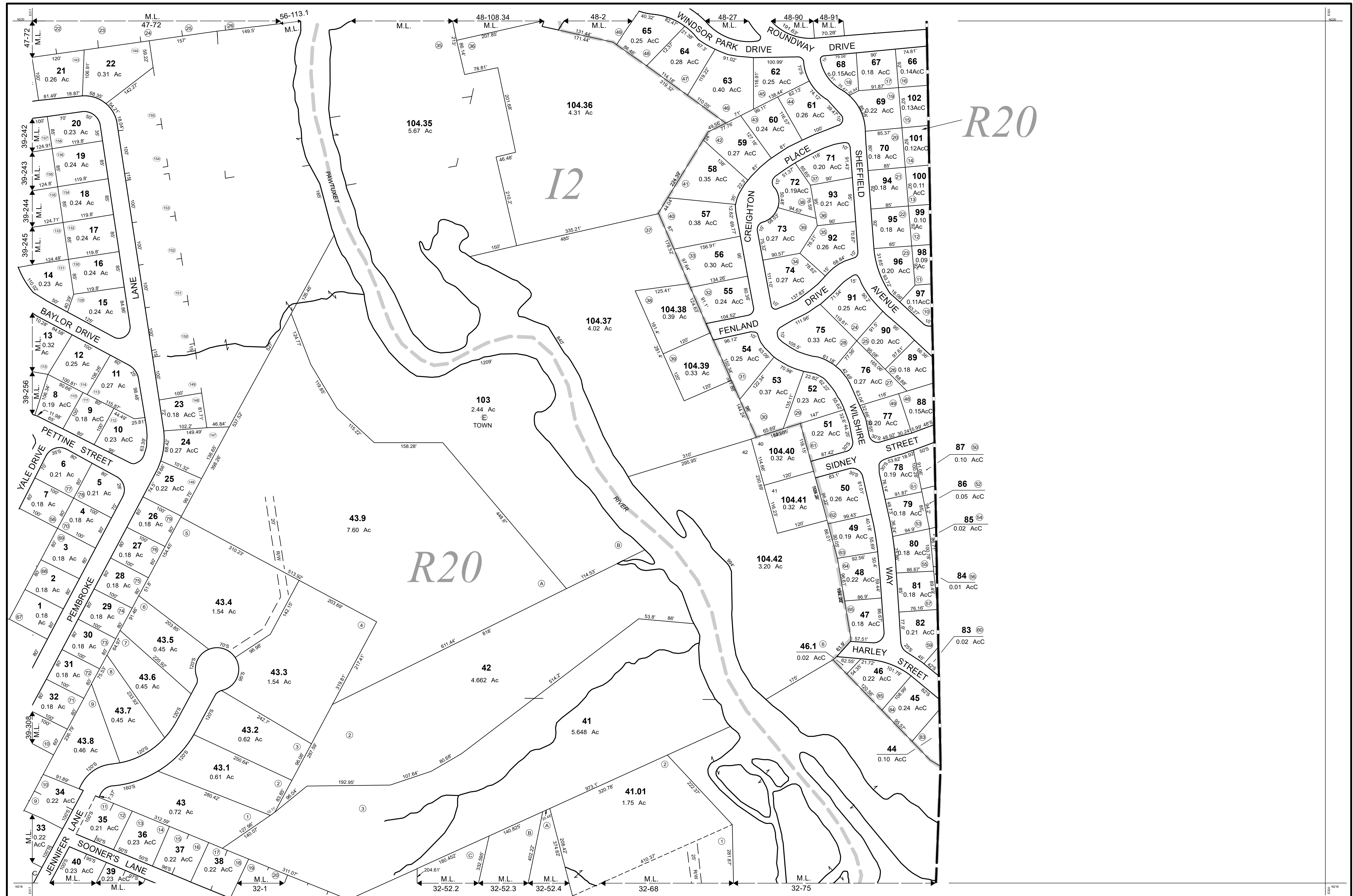
COVENTRY

RHODE ISLAND

INDEX DIAGRAM

2	3	4	5	6
7	8	9	10	11
12	13	14	15	16
17	18	19	20	21

MAP NO. **39**



THIS MAP IS FOR ASSESSMENT PURPOSES. IT IS NOT VALID FOR LEGAL DESCRIPTION OR CONVEYANCE.

THE HORIZONTAL DATUM IS THE MASSACHUSETTS STATE PLANE COORDINATE SYSTEM, NAD 83.

PHOTOGRAPHY DATE: MARCH 30, 1986

COMPLETION DATE: JULY 29, 1988

PRODUCED BY

CAI Technologies
Precision Mapping. Geospatial Solutions.

11 Pleasant Street, Littleton, NH 03561
800.322.4540 - www.cai-tech.com

LEGEND

AREA SURVEYED	Ac
AREA CALCULATED	AcC
RECORD DIMENSION	100'
SCALED DIMENSION	100'S
MATCH LINE	
WATER	
EXEMPT PROPERTY	(E)	
SUBDIVISION LOT NO.	(2)	
RIGHT OF WAY/ACCESS	
COMMON OWNERSHIP	
WETLANDS	

SCALE: 1" = 100'

REVISOR TO: JANUARY 1, 2023

PROPERTY MAPS

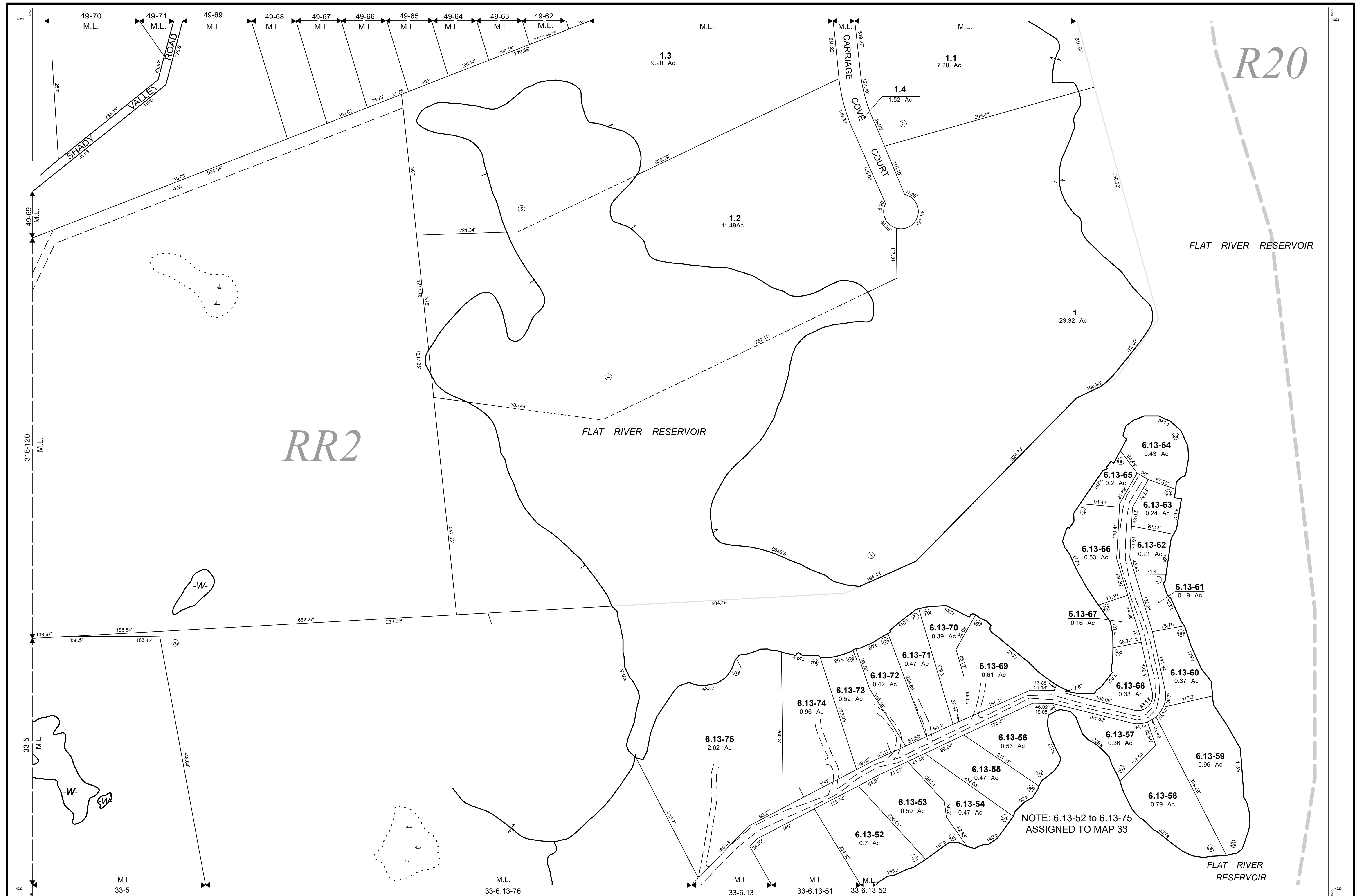
COVENTRY

RHODE ISLAND

INDEX DIAGRAM

MAP NO.

40



THIS MAP IS FOR ASSESSMENT PURPOSES. IT IS NOT VALID FOR LEGAL DESCRIPTION OR CONVEYANCE.

THE HORIZONTAL DATUM IS THE MASSACHUSETTS STATE PLANE COORDINATE SYSTEM, NAD 83.

PHOTOGRAPHY DATE: MARCH 30, 1986

COMPLETION DATE: JULY 29, 1988

PRODUCED BY

CAI Technologies
Precision Mapping. Geospatial Solutions.

11 Pleasant Street, Littleton, NH 03561
800.322.4540 - www.cai-tech.com

LEGEND

AREA SURVEYED Ac

AREA CALCULATED AcC

RECORD DIMENSION 100'

SCALED DIMENSION 100'S

MATCH LINE M.L.

WATER -W-

EXEMPT PROPERTY (E)

SUBDIVISION LOT NO. (2)

RIGHT OF WAY/ACCESS (RW)

COMMON OWNERSHIP OR

WETLANDS (W)

SCALE: 1" = 100'

FEET: 100 50 0 100 200 300

METERS: 25 12.5 0 25 50 75

REVISED TO: JANUARY 1, 2023

PROPERTY MAPS

COVENTRY

RHODE ISLAND

INDEX DIAGRAM

318	49	58	59	48
	49	50	51	48
	41	42	43	
	33	34	35	
312	25	26	27	

MAP NO.

41



THIS MAP IS FOR ASSESSMENT PURPOSES. IT IS NOT VALID FOR LEGAL DESCRIPTION OR CONVEYANCE.

THE HORIZONTAL DATUM IS THE MASSACHUSETTS STATE PLANE COORDINATE SYSTEM, NAD 83.

PHOTOGRAPHY DATE: MARCH 30, 1986

COMPLETION DATE: JULY 29, 1988

PRODUCED BY

CAI Technologies
Precision Mapping. Geospatial Solutions.

11 Pleasant Street, Littleton, NH 03561
800.322.4540 - www.cai-tech.com

LEGEND

AREA SURVEYED Ac
 AREA CALCULATED AcC
 RECORD DIMENSION 100'
 SCALED DIMENSION 100'S
 MATCH LINE M.L.
 WATER -W-
 EXEMPT PROPERTY SUBDIVISION LOT NO. (E) (2)
 RIGHT OF WAY/ACCESS 60'
 COMMON OWNERSHIP OR
 WETLANDS (Symbol)

SCALE: 1" = 100'

FEET: 0 50 100 200 300
 METERS: 0 12.5 25 50 75

REVISED TO: JANUARY 1, 2023

PROPERTY MAPS

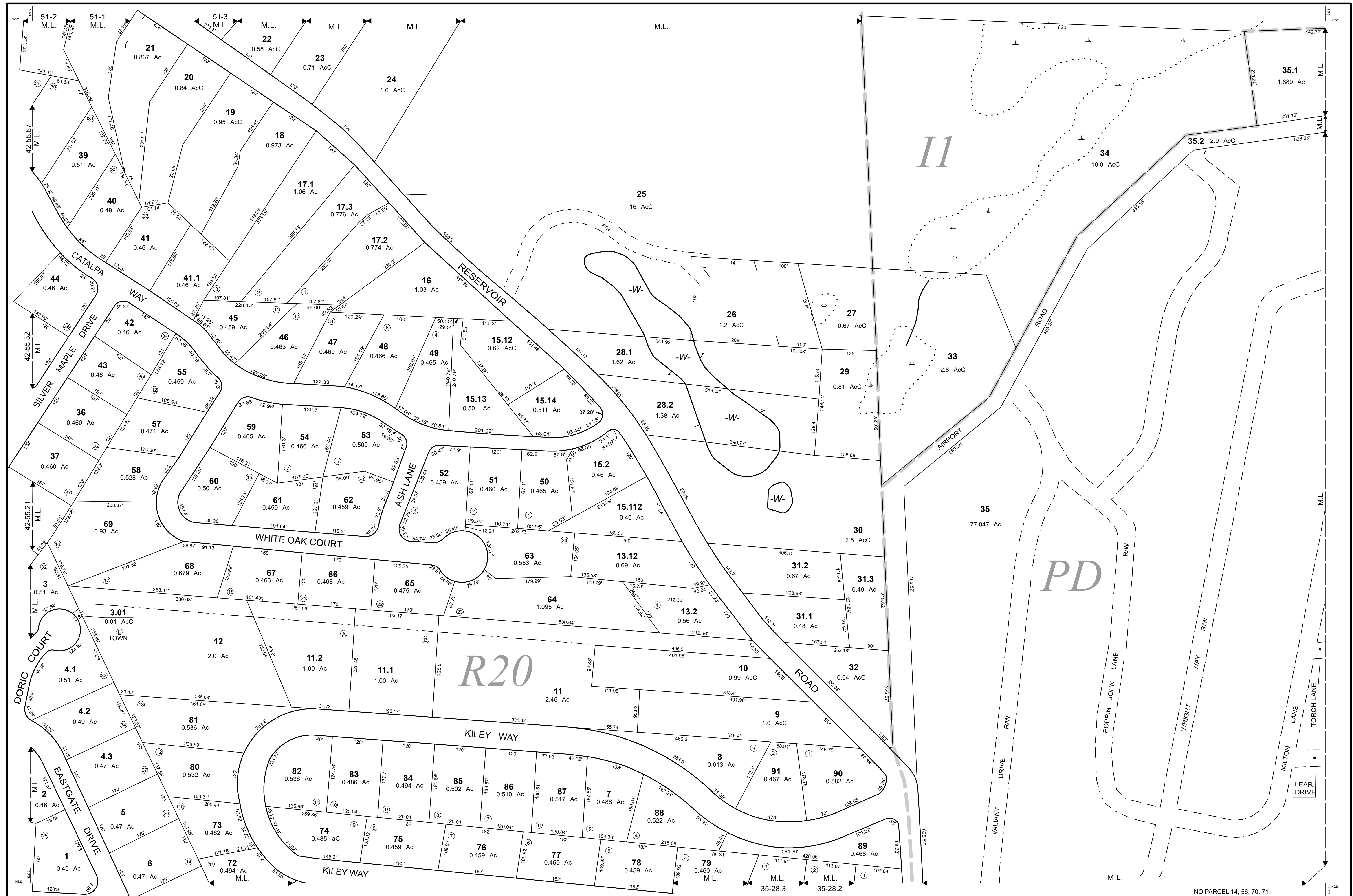
COVENTRY

RHODE ISLAND

INDEX DIAGRAM

57	58	59	60
318	49	50	51
41	42	43	44
33	34	35	36
312	25	26	27
28	29	30	31

MAP NO. **42**



THIS MAP IS FOR ASSESSMENT PURPOSES. IT IS NOT VALID FOR LEGAL DESCRIPTION OR CONVEYANCE.

THE HORIZONTAL DATUM IS THE MASSACHUSETTS STATE PLANE COORDINATE SYSTEM, NAD 83.

PHOTOGRAPHY DATE: MARCH 30, 1986

COMPLETION DATE: JULY 29, 1988

PRODUCED BY

CAI Technologies
Precision Mapping Geospatial Solutions.

11 Pleasant Street, Littleton, NH 03561
800.322.4540 - www.cai-tech.com

LEGEND

AREA SURVEYED Ac
 AREA CALCULATED AcC
 RECORD DIMENSION 100'
 SCALED DIMENSION 100'S
 MATCH LINE M.L.
 WATER W

EXEMPT PROPERTY E
 SUBDIVISION LOT NO. ②
 RIGHT OF WAY/ACCESS RW
 COMMON OWNERSHIP OR
 WETLANDS -W-

SCALE: 1" = 100'

REVISOR TO: JANUARY 1, 2023

PROPERTY MAPS

COVENTRY

RHODE ISLAND

INDEX DIAGRAM

57	58	59	60	61
49	50	51	52	53
41	42	43	44	45
33	34	35	36	37
25	26	27	28	29

MAP NO.

43



THIS MAP IS FOR ASSESSMENT PURPOSES. IT IS NOT VALID FOR LEGAL DESCRIPTION OR CONVEYANCE.

THE HORIZONTAL DATUM IS THE MASSACHUSETTS STATE PLANE COORDINATE SYSTEM, NAD 83.

PHOTOGRAPHY DATE: MARCH 30, 1986

COMPLETION DATE: JULY 29, 1988

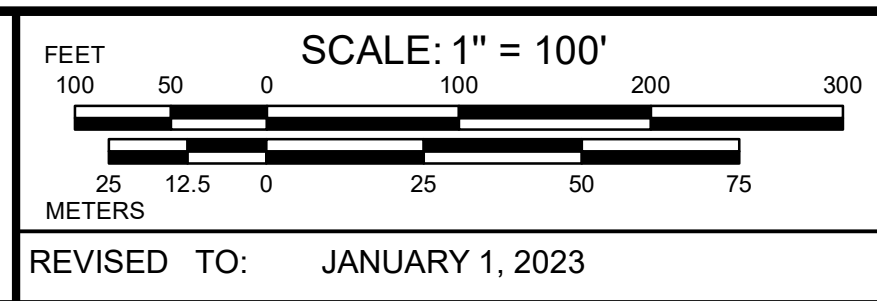
PRODUCED BY

CAI Technologies
Precision Mapping Geospatial Solutions.

11 Pleasant Street, Littleton, NH 03561
800.322.4540 - www.cai-tech.com

LEGEND

AREA SURVEYED	Ac	EXEMPT PROPERTY	Ⓔ
AREA CALCULATED	AcC	SUBDIVISION LOT NO.	②
RECORD DIMENSION	100'	RIGHT OF WAY/ACCESS	---
SCALED DIMENSION	100'S	COMMON OWNERSHIP	---
MATCH LINE	← M.L. →		WETLANDS	Ⓢ
WATER	~~~~~			



PROPERTY MAPS

COVENTRY

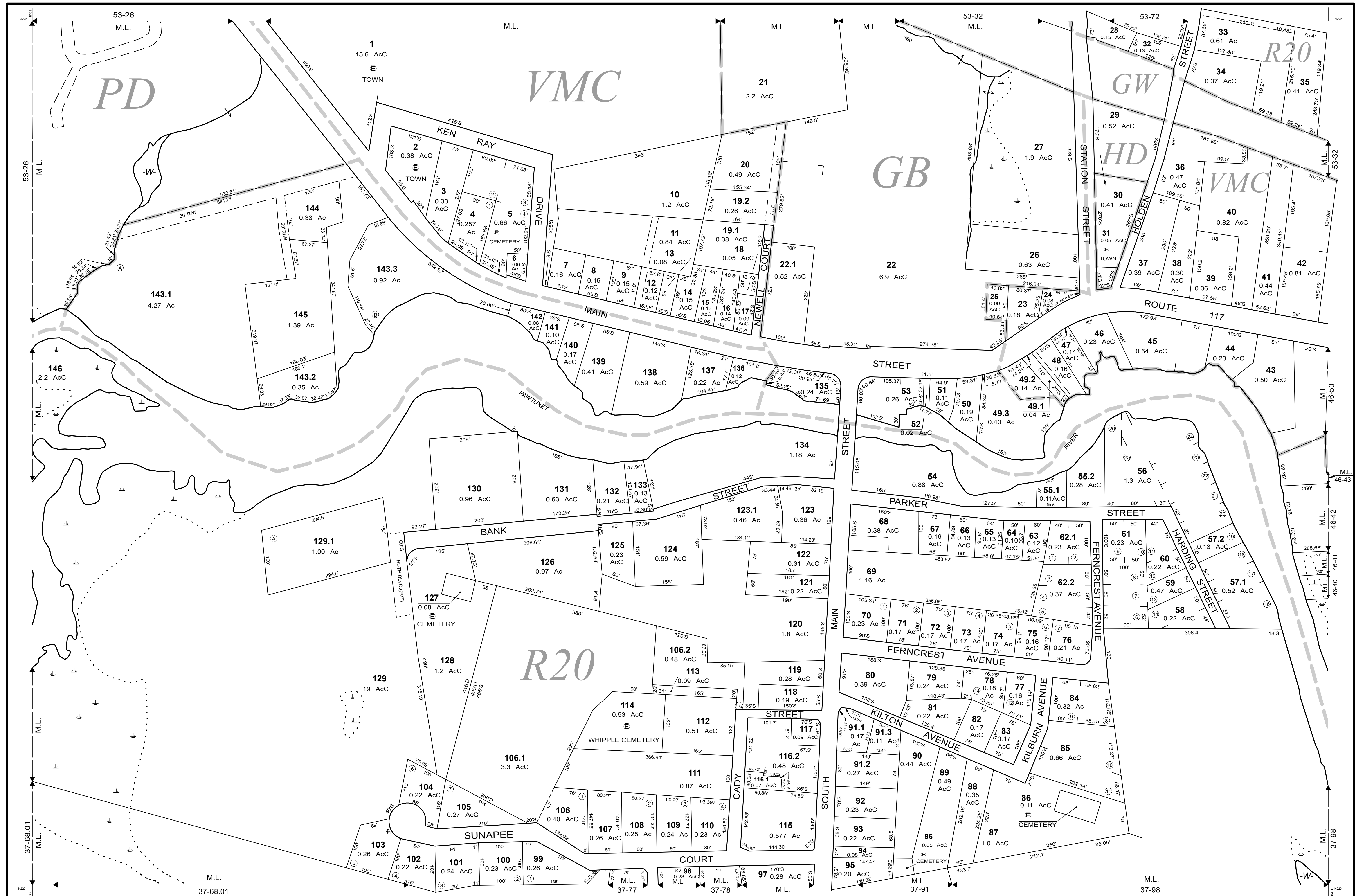
RHODE ISLAND

INDEX DIAGRAM

7	58	59	60	61	62	63
8	50	51	52	53	54	55
9	42	43	44	45	46	47
3	34	35	36	37	38	39
5	26	27	28	29	30	31

MAP NO.

44



THIS MAP IS FOR ASSESSMENT PURPOSES. IT IS NOT VALID FOR LEGAL DESCRIPTION OR CONVEYANCE.

THE HORIZONTAL DATUM IS THE MASSACHUSETTS STATE PLANE COORDINATE SYSTEM, NAD 83.

PHOTOGRAPHY DATE: MARCH 30, 1986

COMPLETION DATE: JULY 29, 1988

PRODUCED BY

CAI Technologies
Precision Mapping. Geospatial Solutions.

11 Pleasant Street, Littleton, NH 03561
800.322.4540 - www.cai-tech.com

LEGEND

AREA SURVEYED Ac
 AREA CALCULATED AcC
 RECORD DIMENSION 100'
 SCALED DIMENSION 100'S
 MATCH LINE M.L.
 WATER -W-
 EXEMPT PROPERTY (E)
 SUBDIVISION LOT NO. (2)
 RIGHT OF WAY/ACCESS (R)
 COMMON OWNERSHIP (O)
 WETLANDS (W)

SCALE: 1" = 100'

REVISOR TO: JANUARY 1, 2023

PROPERTY MAPS

COVENTRY

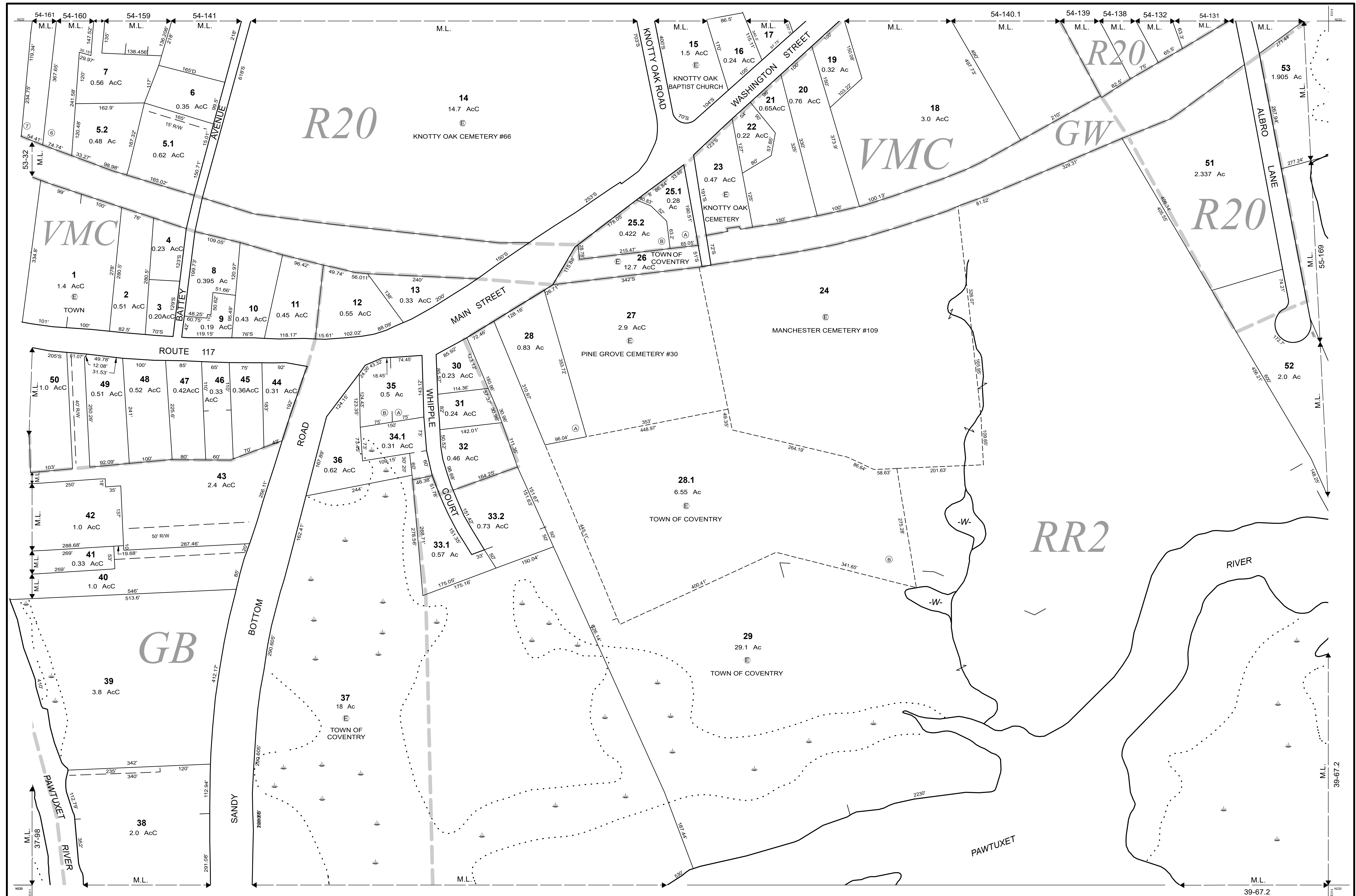
RHODE ISLAND

INDEX DIAGRAM

5	9	13	17	21
6	10	14	18	22
7	11	15	19	23
8	12	16	20	24
9	13	17	21	25

MAP NO.

45



THIS MAP IS FOR ASSESSMENT PURPOSES. IT IS NOT VALID FOR LEGAL DESCRIPTION OR CONVEYANCE.

THE HORIZONTAL DATUM IS THE MASSACHUSETTS STATE PLANE COORDINATE SYSTEM, NAD 83.

PHOTOGRAPHY DATE: MARCH 30, 1986

COMPLETION DATE: JULY 29, 1988

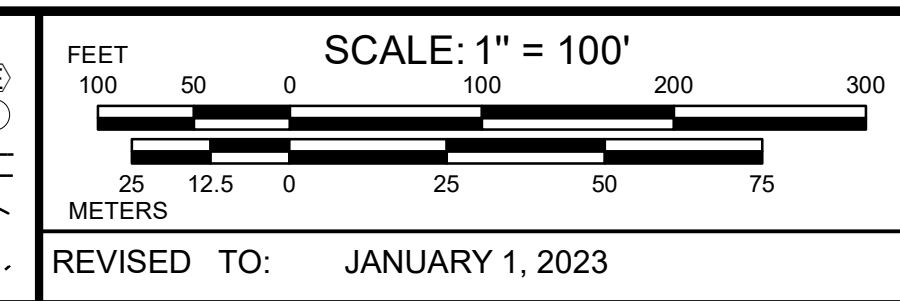
PRODUCED BY

CAI Technologies
Precision Mapping. Geospatial Solutions.

11 Pleasant Street, Littleton, NH 03561
800.322.4540 - www.cai-tech.com

LEGEND

AREA SURVEYED	Ac	EXEMPT PROPERTY	ⓔ
AREA CALCULATED	AcC	SUBDIVISION LOT NO.	②
RECORD DIMENSION	100'	RIGHT OF WAY/ACCESS	---
SCALED DIMENSION	100'S	COMMON OWNERSHIP	OR
MATCH LINE	← M.L. →		WETLANDS	⊕
WATER	—W—			



PROPERTY MAPS

COVENTRY

RHODE ISLAND

INDEX DIAGRAM

9	60	61	62	63	64
1	52	53	54	55	56
3	44	45	46	47	48
5	36	37	38	39	40
7	28	29	30	31	32

MAP NO.

46



THIS MAP IS FOR ASSESSMENT PURPOSES. IT IS NOT VALID FOR LEGAL DESCRIPTION OR CONVEYANCE.

THE HORIZONTAL DATUM IS THE MASSACHUSETTS STATE PLANE COORDINATE SYSTEM, NAD 83.

PHOTOGRAPHY DATE: MARCH 30, 1986

COMPLETION DATE: JULY 29, 1988

PRODUCED BY

CAI Technologies
Precision Mapping. Geospatial Solutions.

11 Pleasant Street, Littleton, NH 03561
800.322.4540 - www.cai-tech.com

LEGEND

AREA SURVEYED Ac
 AREA CALCULATED AcC
 RECORD DIMENSION 100'
 SCALED DIMENSION 100'S
 MATCH LINE M.L.
 WATER -W-
 EXEMPT PROPERTY (E)
 SUBDIVISION LOT NO. (2)
 RIGHT OF WAY ACCESS (R)
 COMMON OWNERSHIP (O)
 WETLANDS (W)

SCALE: 1" = 100'

REVISOR TO: JANUARY 1, 2023

PROPERTY MAPS

COVENTRY

RHODE ISLAND

INDEX DIAGRAM

Map grid showing lot numbers 1 through 72.

MAP NO.

47



THIS MAP IS FOR ASSESSMENT PURPOSES. IT IS NOT VALID FOR LEGAL DESCRIPTION OR CONVEYANCE.

THE HORIZONTAL DATUM IS THE MASSACHUSETTS STATE PLANE COORDINATE SYSTEM, NAD 83.

PHOTOGRAPHY DATE: MARCH 30, 1986

COMPLETION DATE: JULY 29, 1988

PRODUCED BY

CAI Technologies
Precision Mapping. Geospatial Solutions.

11 Pleasant Street, Littleton, NH 03561
800.322.4540 - www.cai-tech.com

LEGEND

AREA SURVEYED Ac

AREA CALCULATED AcC

RECORD DIMENSION 100'

SCALED DIMENSION 100'S

MATCH LINE M.L.

WATER -W-

EXEMPT PROPERTY (E)

SUBDIVISION LOT NO. (2)

RIGHT OF WAY/ACCESS (R)

COMMON OWNERSHIP (O)

WETLANDS (W)

SCALE: 1" = 100'

REVISOR TO: JANUARY 1, 2023

PROPERTY MAPS

COVENTRY

RHODE ISLAND

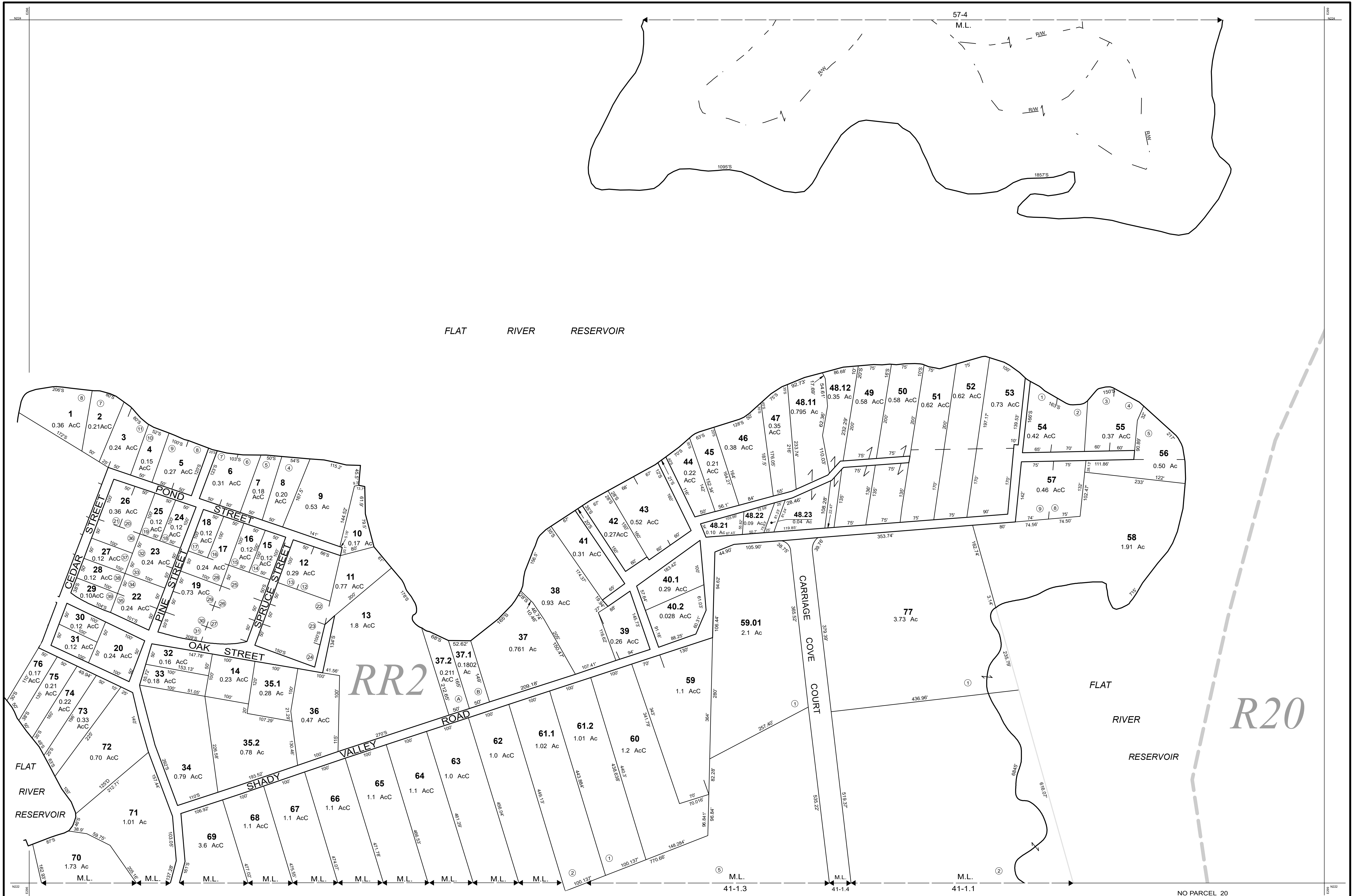
INDEX DIAGRAM

1	62	63	64
2	54	55	56
3	46	47	48
4	38	39	40
5	30	31	32

MAP NO.

48

NO PARCEL 77



THIS MAP IS FOR ASSESSMENT PURPOSES. IT IS NOT VALID FOR LEGAL DESCRIPTION OR CONVEYANCE.

THE HORIZONTAL DATUM IS THE MASSACHUSETTS STATE PLANE COORDINATE SYSTEM, NAD 83.

PHOTOGRAPHY DATE: MARCH 30, 1986

COMPLETION DATE: JULY 29, 1988

PRODUCED BY

CAI Technologies
Precision Mapping Geospatial Solutions.

11 Pleasant Street, Littleton, NH 03561
800.322.4540 - www.cai-tech.com

LEGEND

AREA SURVEYED	Ac	EXEMPT PROPERTY	(E)
AREA CALCULATED	AcC	SUBDIVISION LOT NO.	(2)
RECORD DIMENSION	100'	RIGHT OF WAY/ACCESS	(RW)
SCALED DIMENSION	100'S	COMMON OWNERSHIP	(OR)
MATCH LINE		WETLANDS	(W)
WATER	(-W-)			

SCALE: 1" = 100'

REVISIED TO: JANUARY 1, 2023

PROPERTY MAPS

COVENTRY

RHODE ISLAND

INDEX DIAGRAM

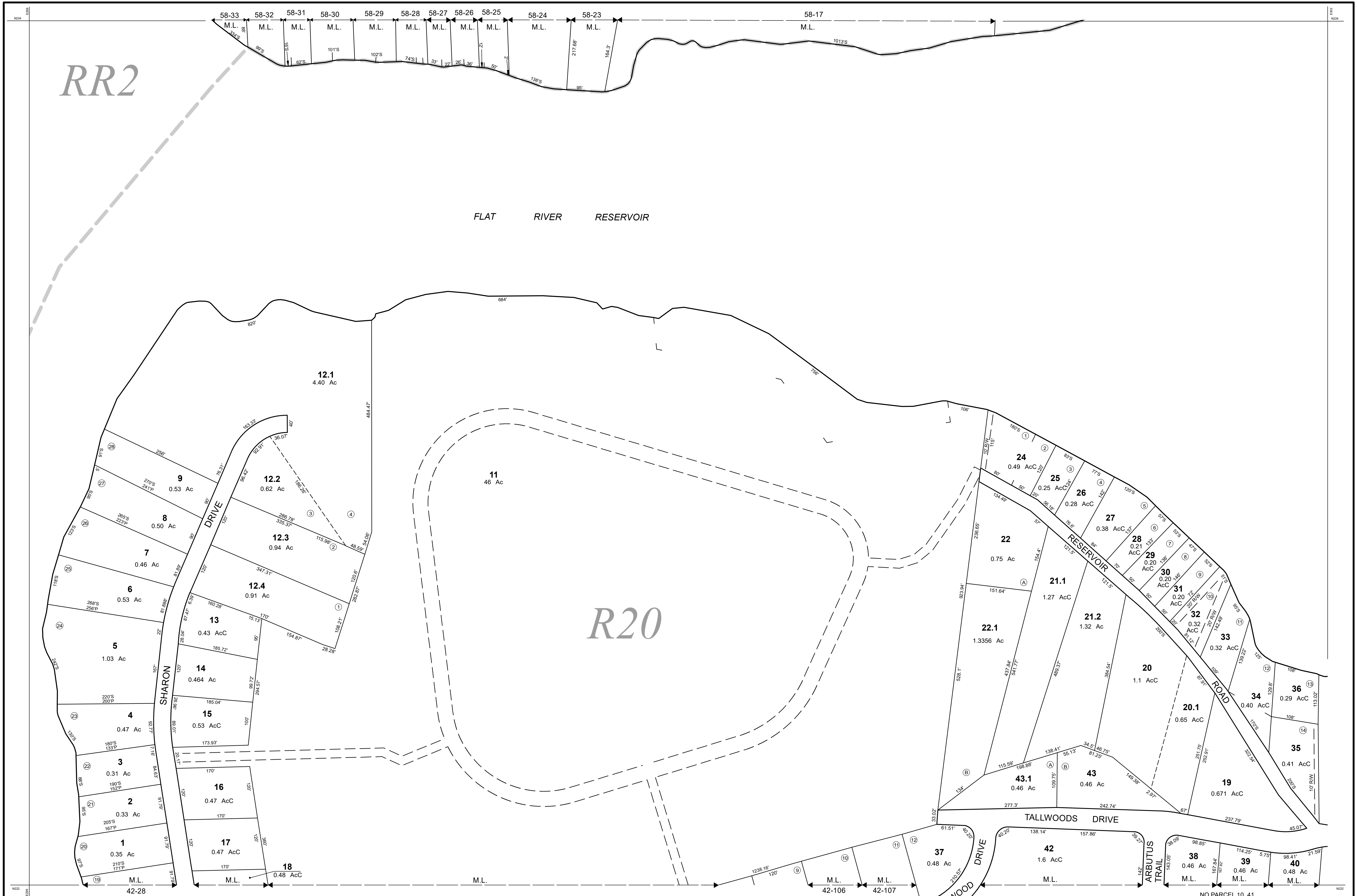
MAP NO.

49

RR2

FLAT RIVER RESERVOIR

R20



THIS MAP IS FOR ASSESSMENT PURPOSES. IT IS NOT VALID FOR LEGAL DESCRIPTION OR CONVEYANCE.

THE HORIZONTAL DATUM IS THE MASSACHUSETTS STATE PLANE COORDINATE SYSTEM, NAD 83.

PHOTOGRAPHY DATE: MARCH 30, 1986

COMPLETION DATE: JULY 29, 1988

PRODUCED BY

CAI Technologies
Precision Mapping Geospatial Solutions.

11 Pleasant Street, Littleton, NH 03561
800.322.4540 - www.cai-tech.com

LEGEND

AREA SURVEYED Ac

AREA CALCULATED AcC

RECORD DIMENSION 100'

SCALED DIMENSION 100'S

MATCH LINE M.L.

WATER -W-

EXEMPT PROPERTY SUBDIVISION LOT NO. (E) (2)

RIGHT OF WAY/ACCESS (RW) OR

COMMON OWNERSHIP

WETLANDS

SCALE: 1" = 100'

FEET: 0 50 100 200 300

METERS: 0 12.5 25 50 75

REVISED TO: JANUARY 1, 2023

PROPERTY MAPS

COVENTRY

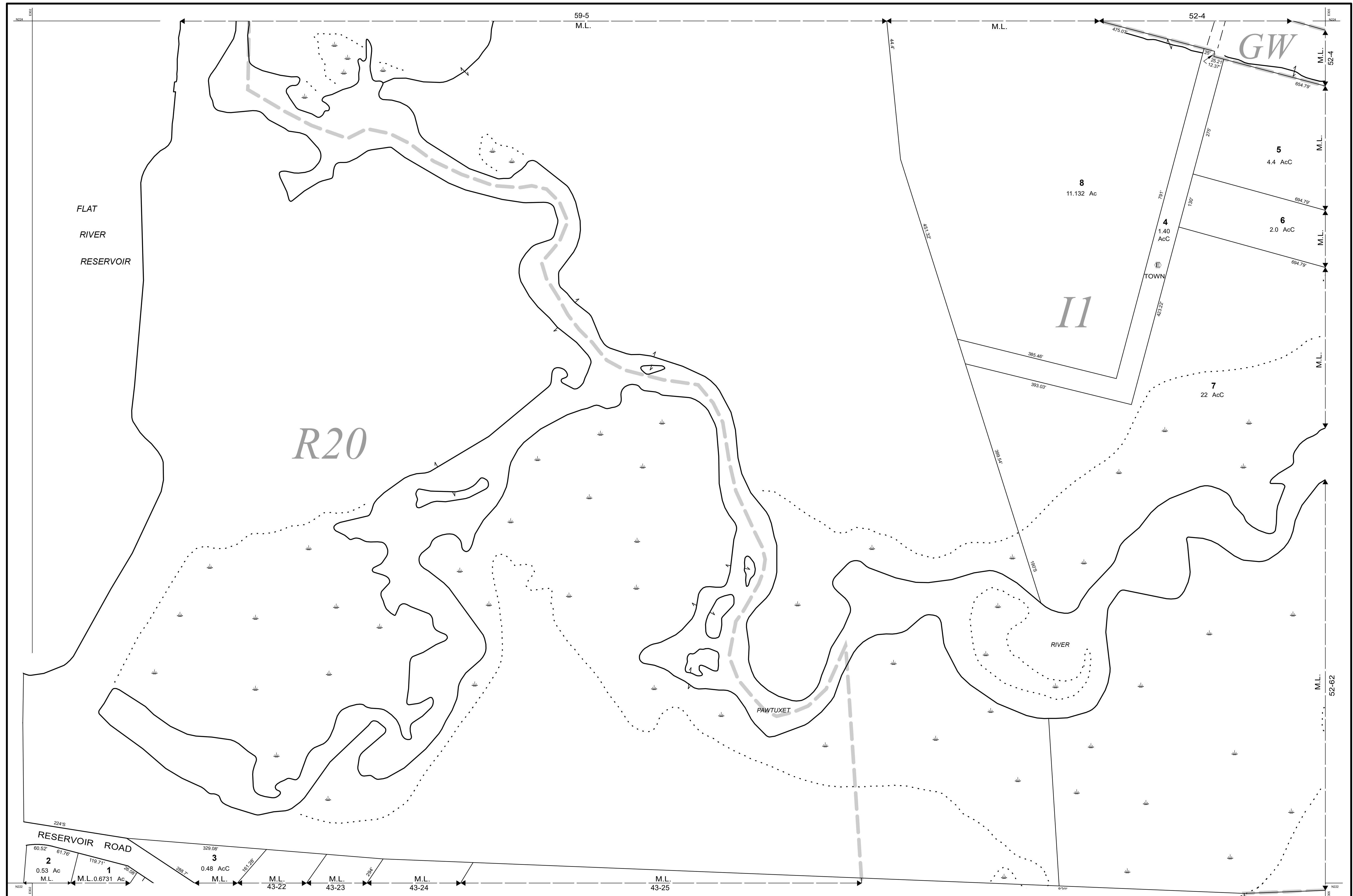
RHODE ISLAND

INDEX DIAGRAM

65	66	67	68	69
57	58	59	60	61
49	50	51	52	53
41	42	43	44	45
33	34	35	36	37

MAP NO.

50



THIS MAP IS FOR ASSESSMENT PURPOSES. IT IS NOT VALID FOR LEGAL DESCRIPTION OR CONVEYANCE.

THE HORIZONTAL DATUM IS THE MASSACHUSETTS STATE PLANE COORDINATE SYSTEM, NAD 83.

PHOTOGRAPHY DATE: MARCH 30, 1986

COMPLETION DATE: JULY 29, 1988

PRODUCED BY

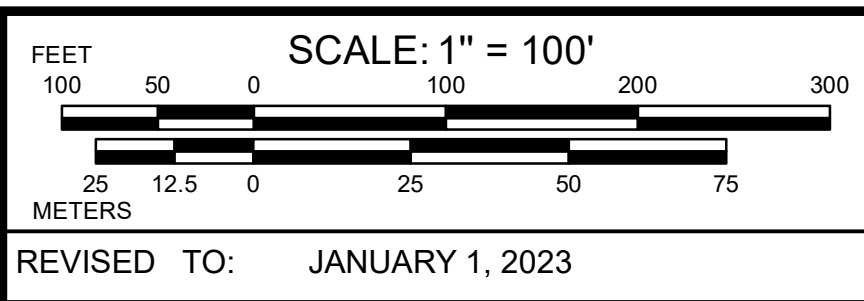
CAI Technologies
Precision Mapping Geospatial Solutions

11 Pleasant Street, Littleton, NH 03561
800.322.4540 - www.cai-tech.com

LEGEND

AREA SURVEYED	Ac
AREA CALCULATED	AcC
RECORD DIMENSION	100'
SCALED DIMENSION	100'S
MATCH LINE	← M.L. →	
WATER	~~~~~	-W-

EXEMPT PROPERTY	ⓔ
SUBDIVISION LOT NO.	②
RIGHT OF WAY/ACCESS	Ⓜ
COMMON OWNERSHIP	OR
WETLANDS	Ⓜ



PROPERTY MAPS

COVENTRY

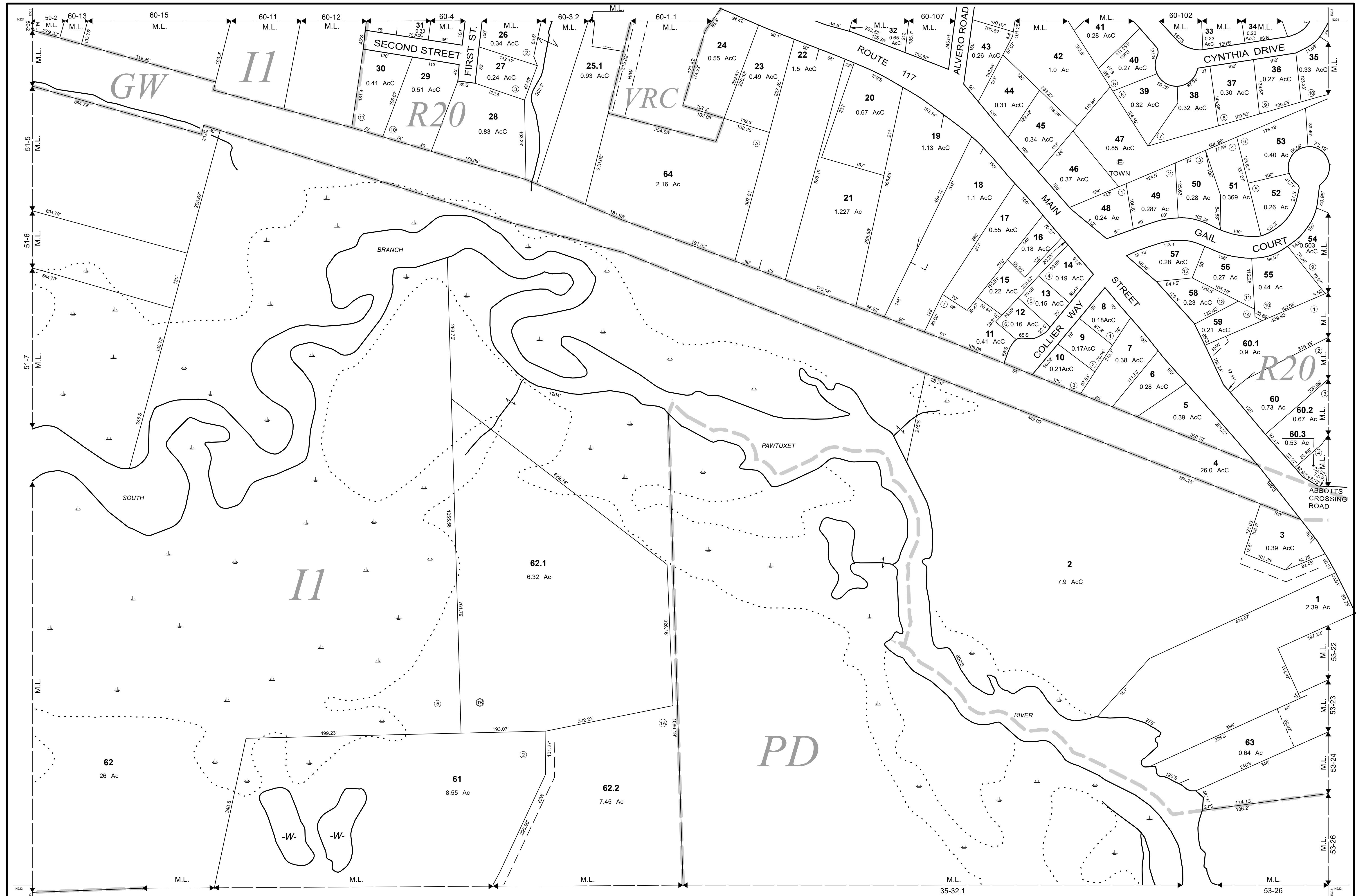
RHODE ISLAND

INDEX DIAGRAM

65	66	67	68	69	70
57	58	59	60	61	62
49	50	51	52	53	54
41	42	43	44	45	46
33	34	35	36	37	38

MAP NO.

51



THIS MAP IS FOR ASSESSMENT PURPOSES. IT IS NOT VALID FOR LEGAL DESCRIPTION OR CONVEYANCE.

THE HORIZONTAL DATUM IS THE MASSACHUSETTS STATE PLANE COORDINATE SYSTEM, NAD 83.

PHOTOGRAPHY DATE: MARCH 30, 1986

COMPLETION DATE: JULY 29, 1988

PRODUCED BY

CAI Technologies
Precision Mapping, Geospatial Solutions.

11 Pleasant Street, Littleton, NH 03561
800.322.4540 - www.cai-tech.com

LEGEND

AREA SURVEYED Ac

AREA CALCULATED AcC

RECORD DIMENSION 100'

SCALED DIMENSION 100'S

MATCH LINE M.L.

WATER -W-

EXEMPT PROPERTY SUBDIVISION LOT NO. (E) (2)

RIGHT OF WAY/ACCESS (R/W) OR

COMMON OWNERSHIP

WETLANDS (W)

SCALE: 1" = 100'

REVISOR TO: JANUARY 1, 2023

PROPERTY MAPS

COVENTRY

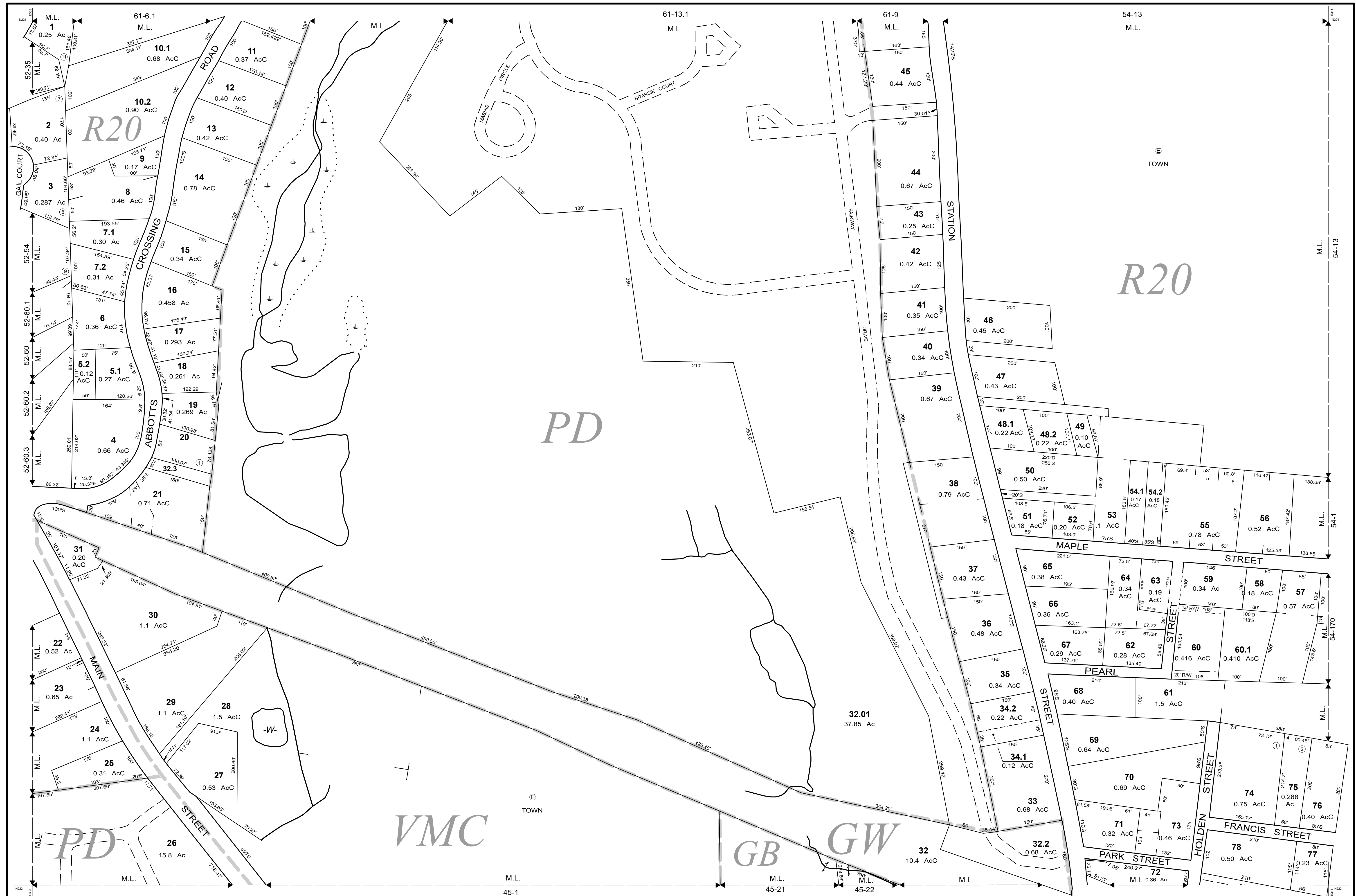
RHODE ISLAND

INDEX DIAGRAM

5	66	67	68	69	70
6	58	59	60	61	62
7	50	51	52	53	54
8	42	43	44	45	46
9	34	35	36	37	38

MAP NO.

52



THIS MAP IS FOR ASSESSMENT PURPOSES. IT IS NOT VALID FOR LEGAL DESCRIPTION OR CONVEYANCE.

THE HORIZONTAL DATUM IS THE MASSACHUSETTS STATE PLANE COORDINATE SYSTEM, NAD 83.

PHOTOGRAPHY DATE: MARCH 30, 1986

COMPLETION DATE: JULY 29, 1988

PRODUCED BY

CAI Technologies
Precision Mapping. Geospatial Solutions.

11 Pleasant Street, Littleton, NH 03561
800.322.4540 - www.cai-tech.com

LEGEND

AREA SURVEYED Ac

AREA CALCULATED AcC

RECORD DIMENSION 100'

SCALED DIMENSION 100'S

MATCH LINE M.L.

WATER -W-

EXEMPT PROPERTY (E)

SUBDIVISION LOT NO. (2)

RIGHT OF WAY/ACCESS (RW)

COMMON OWNERSHIP OR

WETLANDS (W)

FEET

SCALE: 1" = 100'

METERS

REVISED TO: JANUARY 1, 2023

PROPERTY MAPS

COVENTRY

RHODE ISLAND

INDEX DIAGRAM

5	6	7	8	9
10	11	12	13	14
15	16	17	18	19
20	21	22	23	24
25	26	27	28	29
30	31	32	33	34
35	36	37	38	39
40	41	42	43	44
45	46	47	48	49
50	51	52	53	54
55	56	57	58	59
60	61	62	63	64
65	66	67	68	69
70	71	72	73	74
75	76	77	78	79
80	81	82	83	84
85	86	87	88	89
90	91	92	93	94
95	96	97	98	99
100	101	102	103	104

MAP NO.

53



THIS MAP IS FOR ASSESSMENT PURPOSES. IT IS NOT VALID FOR LEGAL DESCRIPTION OR CONVEYANCE.

THE HORIZONTAL DATUM IS THE MASSACHUSETTS STATE PLANE COORDINATE SYSTEM, NAD 83.

PHOTOGRAPHY DATE: MARCH 30, 1986

COMPLETION DATE: JULY 29, 1988

PRODUCED BY

CAI Technologies
Precision Mapping Geospatial Solutions.

11 Pleasant Street, Littleton, NH 03561
800.322.4540 - www.cai-tech.com

LEGEND

AREA SURVEYED Ac
 AREA CALCULATED AcC
 RECORD DIMENSION 100'
 SCALED DIMENSION 100'S
 MATCH LINE M.L.
 WATER -W-

EXEMPT PROPERTY (E)
 SUBDIVISION LOT NO. (2)
 RIGHT OF WAY/ACCESS (RW)
 COMMON OWNERSHIP (OR)
 WETLANDS (W)

SCALE: 1" = 100'

REVISOR TO: JANUARY 1, 2023

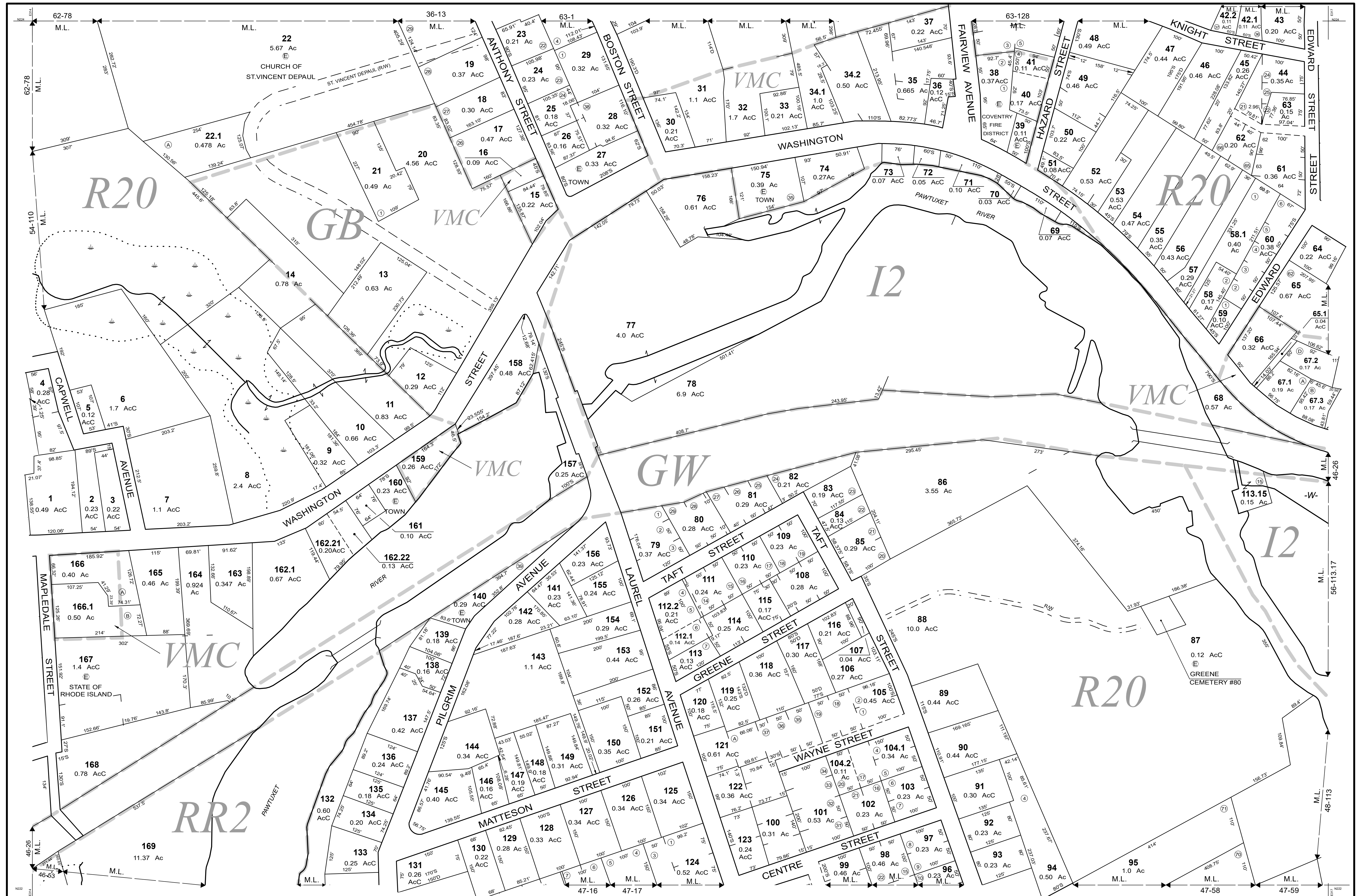
PROPERTY MAPS

COVENTRY

RHODE ISLAND

INDEX DIAGRAM

MAP NO. **54**



THIS MAP IS FOR ASSESSMENT PURPOSES. IT IS NOT VALID FOR LEGAL DESCRIPTION OR CONVEYANCE.

THE HORIZONTAL DATUM IS THE MASSACHUSETTS STATE PLANE COORDINATE SYSTEM, NAD 83.

PHOTOGRAPHY DATE: MARCH 30, 1986

COMPLETION DATE: JULY 29, 1988

PRODUCED BY

CAI Technologies
Precision Mapping. Geospatial Solutions.

11 Pleasant Street, Littleton, NH 03561
800.322.4540 - www.cai-tech.com

LEGEND

AREA SURVEYED Ac

AREA CALCULATED AcC

RECORD DIMENSION 100'

SCALED DIMENSION 100'S

MATCH LINE M.L.

WATER -W-

EXEMPT PROPERTY (E)

SUBDIVISION LOT NO. (2)

RIGHT OF WAY/ACCESS (RW)

COMMON OWNERSHIP OR

WETLANDS (W)

SCALE: 1" = 100'

REVISOR TO: JANUARY 1, 2023

PROPERTY MAPS

COVENTRY

RHODE ISLAND

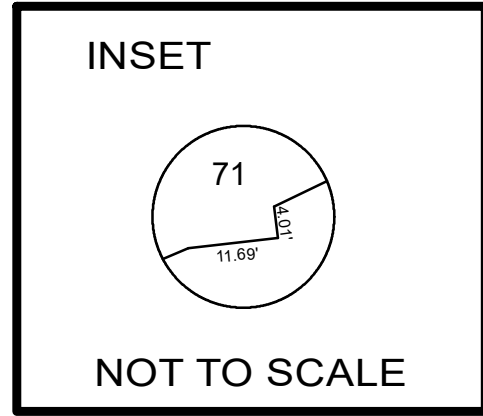
INDEX DIAGRAM

MAP NO.

55



WEST WARWICK



NO PARCEL 107, 108, 110, 111, 112, 113.3, 114, 115, 116, 117, 118, 119

THIS MAP IS FOR ASSESSMENT PURPOSES. IT IS NOT VALID FOR LEGAL DESCRIPTION OR CONVEYANCE.

THE HORIZONTAL DATUM IS THE MASSACHUSETTS STATE PLANE COORDINATE SYSTEM, NAD 83.

PHOTOGRAPHY DATE: MARCH 30, 1986

COMPLETION DATE: JULY 29, 1988

PRODUCED BY

CAI Technologies
Precision Mapping Geospatial Solutions.

11 Pleasant Street, Littleton, NH 03561
800.322.4540 - www.cai-tech.com

LEGEND

AREA SURVEYED	Ac	EXEMPT PROPERTY	(E)
AREA CALCULATED	AcC	SUBDIVISION LOT NO.	(2)
RECORD DIMENSION	100'	RIGHT OF WAY/ACCESS	(R)
SCALED DIMENSION	100'S	COMMON OWNERSHIP	(O)
MATCH LINE		WETLANDS	(W)
WATER				

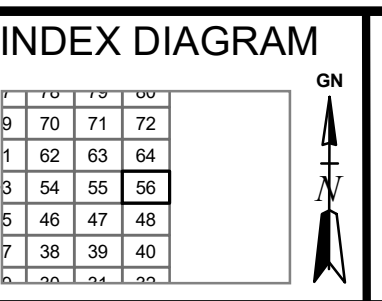
SCALE: 1" = 100'

REVISD TO: JANUARY 1, 2023

PROPERTY MAPS

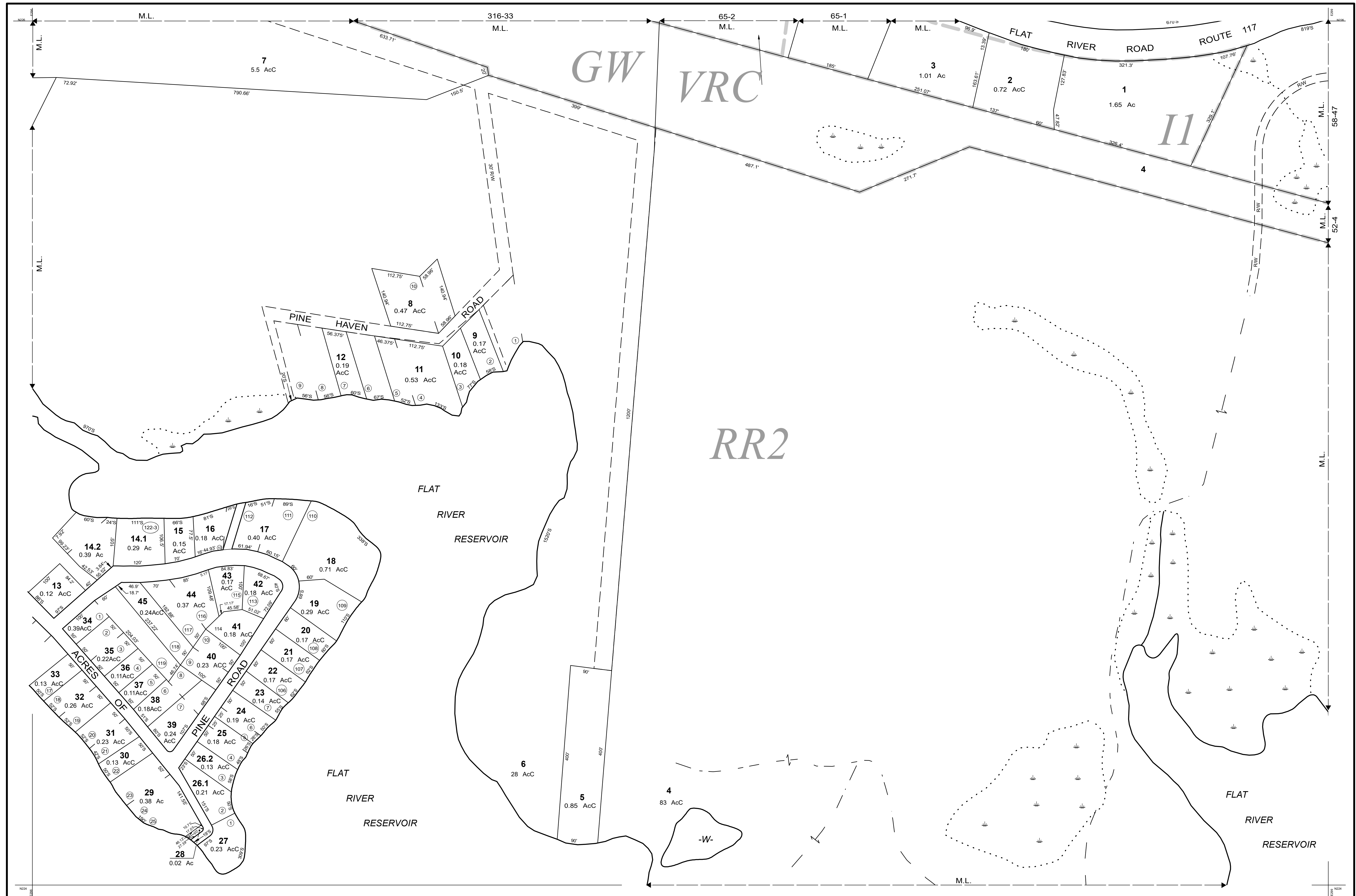
COVENTRY

RHODE ISLAND



MAP NO.

56



THIS MAP IS FOR ASSESSMENT PURPOSES. IT IS NOT VALID FOR LEGAL DESCRIPTION OR CONVEYANCE.

THE HORIZONTAL DATUM IS THE MASSACHUSETTS STATE PLANE COORDINATE SYSTEM, NAD 83.

PHOTOGRAPHY DATE: MARCH 30, 1986

COMPLETION DATE: JULY 29, 1988

PRODUCED BY

CAI Technologies
Precision Mapping Geospatial Solutions.

11 Pleasant Street, Littleton, NH 03561
800.322.4540 - www.cai-tech.com

LEGEND

AREA SURVEYED Ac

AREA CALCULATED AcC

RECORD DIMENSION 100'

SCALED DIMENSION 100'S

MATCH LINE M.L.

WATER -W-

EXEMPT PROPERTY (E)

SUBDIVISION LOT NO. (2)

RIGHT OF WAY/ACCESS RW

COMMON OWNERSHIP OR

WETLANDS (W)

SCALE: 1" = 100'

FEET: 100 50 0 100 200 300

METERS: 25 12.5 0 25 50 75

REVISED TO: JANUARY 1, 2023

PROPERTY MAPS

COVENTRY

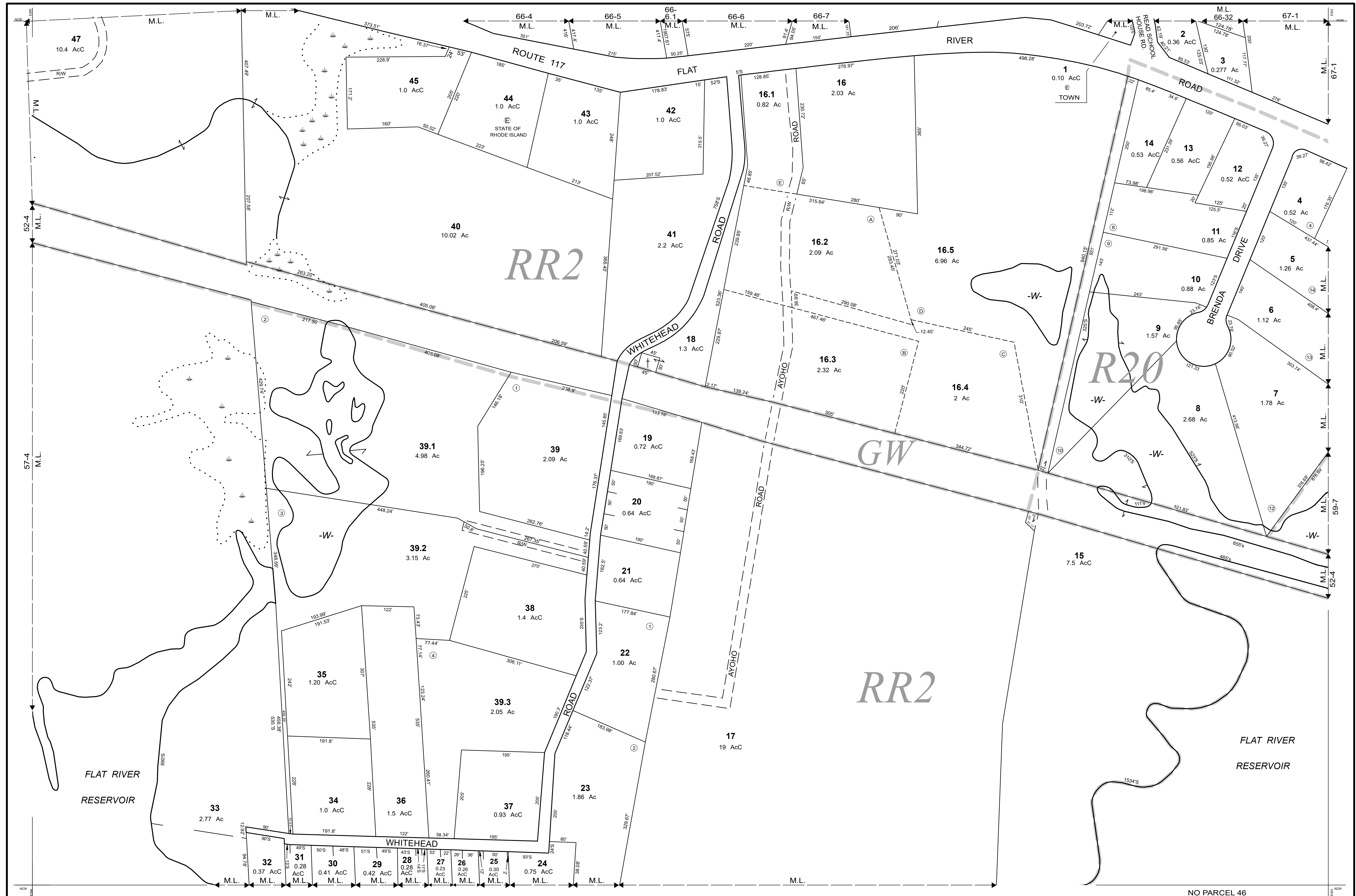
RHODE ISLAND

INDEX DIAGRAM

324	73	74	75	7
65	66	67	68	6
57	58	59	51	5
49	50	43	4	4

MAP NO.

57



THIS MAP IS FOR ASSESSMENT PURPOSES. IT IS NOT VALID FOR LEGAL DESCRIPTION OR CONVEYANCE.

THE HORIZONTAL DATUM IS THE MASSACHUSETTS STATE PLANE COORDINATE SYSTEM, NAD 83.

PHOTOGRAPHY DATE: MARCH 30, 1986

COMPLETION DATE: JULY 29, 1988

PRODUCED BY

CAI Technologies
Precision Mapping. Geospatial Solutions.

11 Pleasant Street, Littleton, NH 03561
800.322.4540 - www.cai-tech.com

LEGEND

AREA SURVEYED	Ac	EXEMPT PROPERTY	(E)
AREA CALCULATED	AcC	SUBDIVISION LOT NO.	(2)
RECORD DIMENSION	100'	RIGHT OF WAY/ACCESS	(RW)
SCALED DIMENSION	100'S	COMMON OWNERSHIP	(OR)
MATCH LINE		WETLANDS	(-W-)
WATER	(W)			

SCALE: 1" = 100'

REVISD TO: JANUARY 1, 2023

PROPERTY MAPS

COVENTRY

RHODE ISLAND

INDEX DIAGRAM

324	73	74	75	76	77
65	66	67	68	69	70
57	58	59	60	61	62
49	50	51	52	53	54
41	42	43	44	45	46

MAP NO.

58



THIS MAP IS FOR ASSESSMENT PURPOSES. IT IS NOT VALID FOR LEGAL DESCRIPTION OR CONVEYANCE.

THE HORIZONTAL DATUM IS THE MASSACHUSETTS STATE PLANE COORDINATE SYSTEM, NAD 83.

PHOTOGRAPHY DATE: MARCH 30, 1986

COMPLETION DATE: JULY 29, 1988

PRODUCED BY

CAI Technologies
Precision Mapping, Geospatial Solutions.

11 Pleasant Street, Littleton, NH 03561
800.322.4540 - www.cai-tech.com

LEGEND

AREA SURVEYED Ac

AREA CALCULATED AcC

RECORD DIMENSION 100'

SCALED DIMENSION 100'S

MATCH LINE M.L.

WATER W

EXEMPT PROPERTY (E)

SUBDIVISION LOT NO. (2)

RIGHT OF WAY/ACCESS RW

COMMON OWNERSHIP OR

WETLANDS -W-

SCALE: 1" = 100'

FEET: 0 50 100 200 300

METERS: 0 12.5 25 50 75

REVISED TO: JANUARY 1, 2023

PROPERTY MAPS

COVENTRY

RHODE ISLAND

INDEX DIAGRAM

61	62	63	64	65	66	67	68	69	70
71	72	73	74	75	76	77	78	79	80
81	82	83	84	85	86	87	88	89	90
91	92	93	94	95	96	97	98	99	100

MAP NO.

59



THIS MAP IS FOR ASSESSMENT PURPOSES. IT IS NOT VALID FOR LEGAL DESCRIPTION OR CONVEYANCE.

THE HORIZONTAL DATUM IS THE MASSACHUSETTS STATE PLANE COORDINATE SYSTEM, NAD 83.

PHOTOGRAPHY DATE: MARCH 30, 1986

COMPLETION DATE: JULY 29, 1988

PRODUCED BY

CAI Technologies
Precision Mapping. Geospatial Solutions.

31 Pleasant Street, Littleton, NH 03561
800.322.4540 - www.cai-tech.com

LEGEND

AREA SURVEYED	-----	Ac
AREA CALCULATED	-----	AcC
RECORD DIMENSION	-----	100'
SCALED DIMENSION	-----	100'S
MATCH LINE	-----	
WATER	-----	
EXEMPT PROPERTY	ⓔ	
SUBDIVISION LOT NO.	Ⓛ	
RIGHT OF WAY/ACCESS	-----	
COMMON OWNERSHIP	OR	
WETLANDS	-----	

SCALE: 1" = 100'

REVISOR TO: JANUARY 1, 2023

PROPERTY MAPS

COVENTRY

RHODE ISLAND

INDEX DIAGRAM

MAP NO.

60



THIS MAP IS FOR ASSESSMENT PURPOSES. IT IS NOT VALID FOR LEGAL DESCRIPTION OR CONVEYANCE.

THE HORIZONTAL DATUM IS THE MASSACHUSETTS STATE PLANE COORDINATE SYSTEM, NAD 83.

PHOTOGRAPHY DATE: MARCH 30, 1986

COMPLETION DATE: JULY 29, 1988

PRODUCED BY

CAI Technologies
Precision Mapping. Geospatial Solutions.

11 Pleasant Street, Littleton, NH 03561
800.322.4540 - www.cai-tech.com

LEGEND

AREA SURVEYED	Ac	EXEMPT PROPERTY	(E)
AREA CALCULATED	AcC	SUBDIVISION LOT NO.	(2)
RECORD DIMENSION	100'	RIGHT OF WAY/ACCESS	(R)
SCALED DIMENSION	100'S	COMMON OWNERSHIP	(O)
MATCH LINE		WETLANDS	(-W-)
WATER	(-W-)			

SCALE: 1" = 100'

REVISOR TO: JANUARY 1, 2023

PROPERTY MAPS

COVENTRY

RHODE ISLAND

INDEX DIAGRAM

4	75	76	77	78	79	8
5	67	68	69	70	71	7
6	59	60	61	62	63	6
7	51	52	53	54	55	5
8	43	44	45	46	47	4

MAP NO.

61



THIS MAP IS FOR ASSESSMENT PURPOSES. IT IS NOT VALID FOR LEGAL DESCRIPTION OR CONVEYANCE.

THE HORIZONTAL DATUM IS THE MASSACHUSETTS STATE PLANE COORDINATE SYSTEM, NAD 83.

PHOTOGRAPHY DATE: MARCH 30, 1986

COMPLETION DATE: JULY 29, 1988

PRODUCED BY

CAI Technologies
Precision Mapping. Geospatial Solutions.

11 Pleasant Street, Littleton, NH 03561
800.322.4540 - www.cai-tech.com

LEGEND

AREA SURVEYED Ac

AREA CALCULATED AcC

RECORD DIMENSION 100'

SCALED DIMENSION 100'S

MATCH LINE M.L.

WATER -W-

EXEMPT PROPERTY (E)

SUBDIVISION LOT NO. (2)

RIGHT OF WAY/ACCESS (RW)

COMMON OWNERSHIP (OR)

WETLANDS (W)

SCALE: 1" = 100'

REVISOR TO: JANUARY 1, 2023

PROPERTY MAPS

COVENTRY

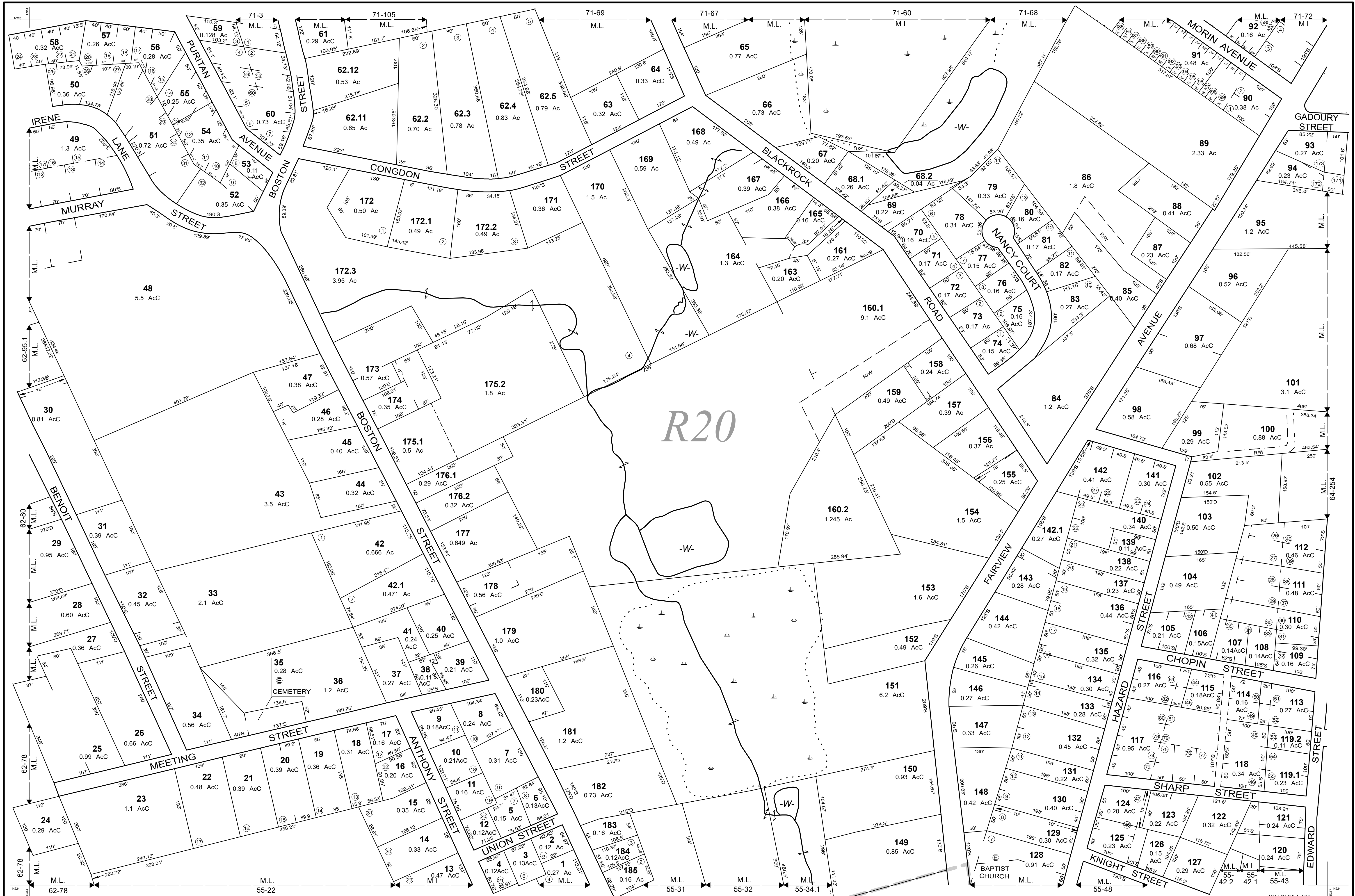
RHODE ISLAND

INDEX DIAGRAM

5	76	77	78	79	80
6	68	69	70	71	72
7	60	61	62	63	64
8	52	53	54	55	56
9	44	45	46	47	48

MAP NO.

62



THIS MAP IS FOR ASSESSMENT PURPOSES. IT IS NOT VALID FOR LEGAL DESCRIPTION OR CONVEYANCE.

THE HORIZONTAL DATUM IS THE MASSACHUSETTS STATE PLANE COORDINATE SYSTEM, NAD 83.

PHOTOGRAPHY DATE: MARCH 30, 1986

COMPLETION DATE: JULY 29, 1988

PRODUCED BY

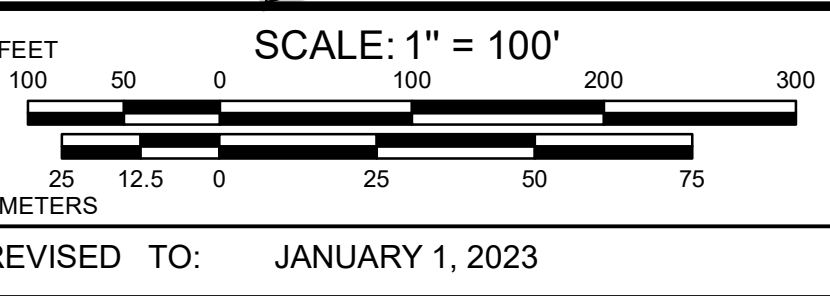
CAI Technologies
Precision Mapping. Geospatial Solutions.

11 Pleasant Street, Littleton, NH 03561
800.322.4540 - www.cai-tech.com

LEGEND

AREA SURVEYED	Ac
AREA CALCULATED	AcC
RECORD DIMENSION	100'
SCALED DIMENSION	100'S
MATCH LINE	
WATER	

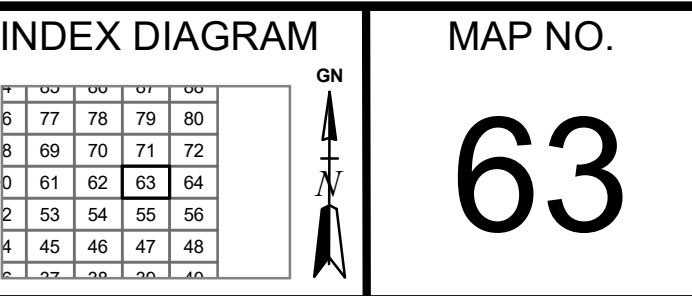
EXEMPT PROPERTY	(E)
SUBDIVISION LOT NO.	(2)
RIGHT OF WAY/ACCESS	
COMMON OWNERSHIP	
WETLANDS	

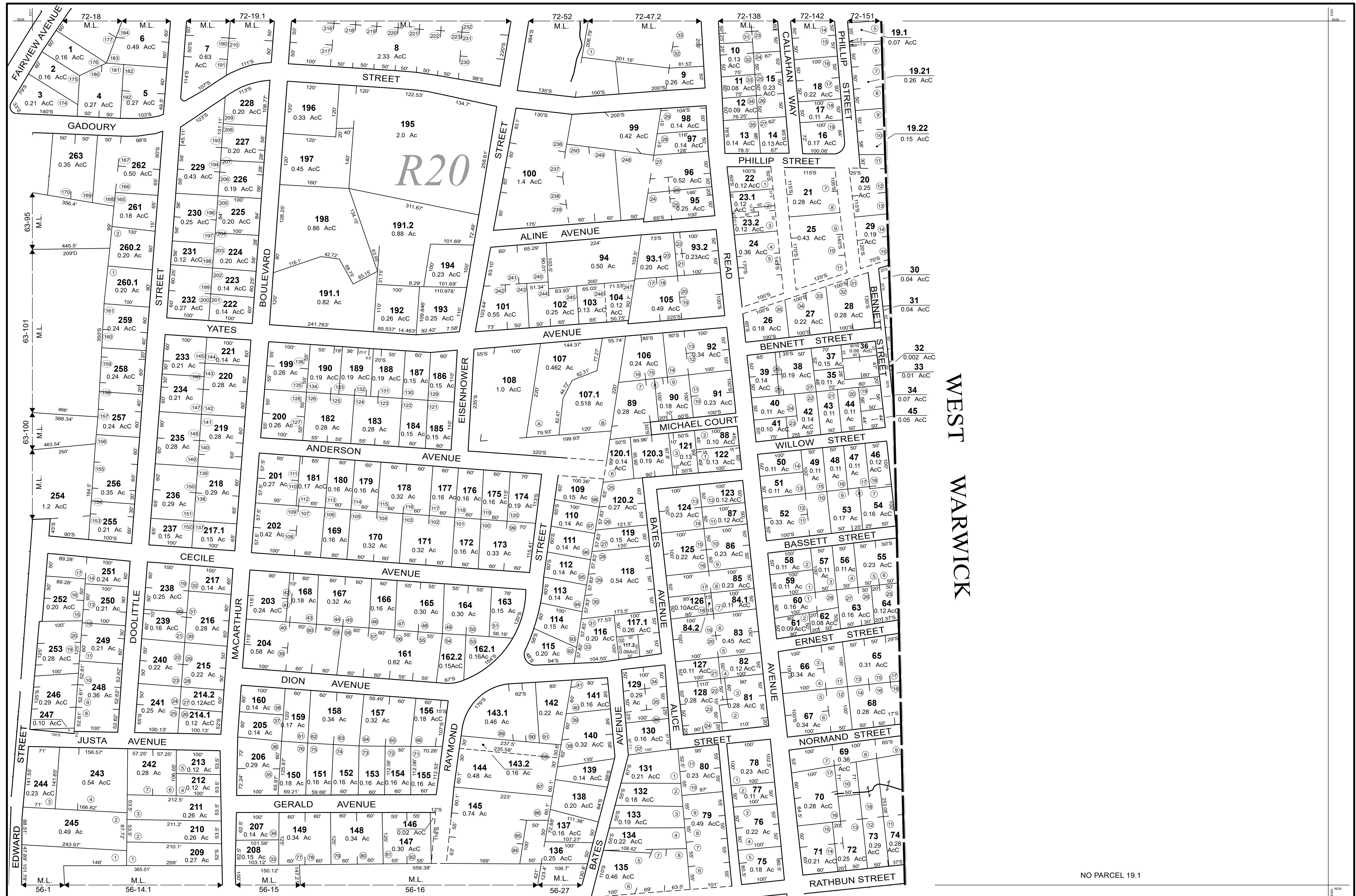


PROPERTY MAPS

COVENTRY

RHODE ISLAND





THIS MAP IS FOR ASSESSMENT PURPOSES. IT IS NOT VALID FOR LEGAL DESCRIPTION OR CONVEYANCE.

THE HORIZONTAL DATUM IS THE MASSACHUSETTS STATE PLANE COORDINATE SYSTEM, NAD 83.

PHOTOGRAPHY DATE: MARCH 30, 1986

COMPLETION DATE: JULY 29, 1988

PRODUCED BY

CAI Technologies
Precision Mapping. Geospatial Solutions.

11 Pleasant Street, Littleton, NH 03561
800.322.4540 - www.cai-tech.com

LEGEND

AREA SURVEYED Ac

AREA CALCULATED AcC

RECORD DIMENSION 100'

SCALED DIMENSION 100'S

MATCH LINE M.L.

WATER -W-

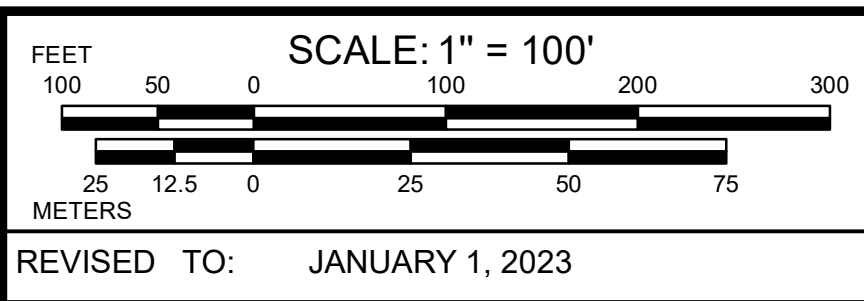
EXEMPT PROPERTY (E)

SUBDIVISION LOT NO. (2)

RIGHT OF WAY/ACCESS (R)

COMMON OWNERSHIP (O)

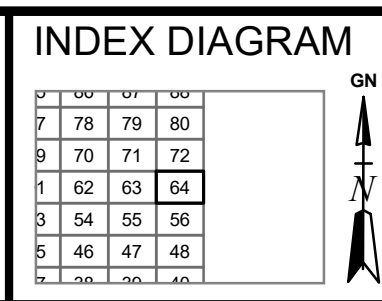
WETLANDS (W)



PROPERTY MAPS

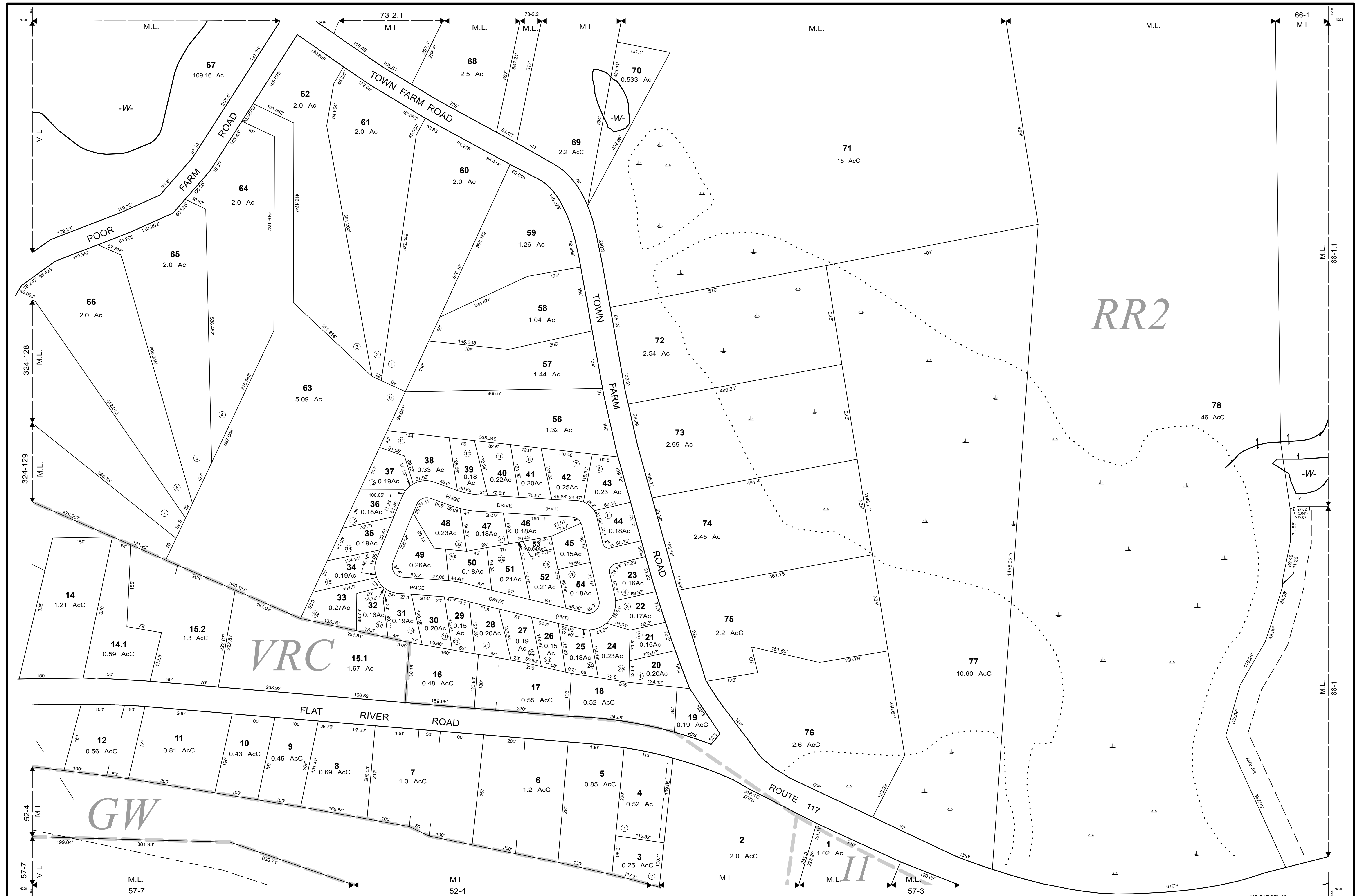
COVENTRY

RHODE ISLAND



MAP NO.

64



THIS MAP IS FOR ASSESSMENT PURPOSES. IT IS NOT VALID FOR LEGAL DESCRIPTION OR CONVEYANCE.

THE HORIZONTAL DATUM IS THE MASSACHUSETTS STATE PLANE COORDINATE SYSTEM, NAD 83.

PHOTOGRAPHY DATE: MARCH 30, 1986

COMPLETION DATE: JULY 29, 1988

PRODUCED BY

CAI Technologies
Precision Mapping. Geospatial Solutions.

11 Pleasant Street, Littleton, NH 03561
800.322.4540 - www.cai-tech.com

LEGEND

AREA SURVEYED	Ac	EXEMPT PROPERTY	(E)
AREA CALCULATED	AcC	SUBDIVISION LOT NO.	(2)
RECORD DIMENSION	100'	RIGHT OF WAY/ACCESS	(R)
SCALED DIMENSION	100'S	COMMON OWNERSHIP	(O)
MATCH LINE		WETLANDS	(W)
WATER	(-W-)			

SCALE: 1" = 100'

REVISOR TO: JANUARY 1, 2023

PROPERTY MAPS

COVENTRY

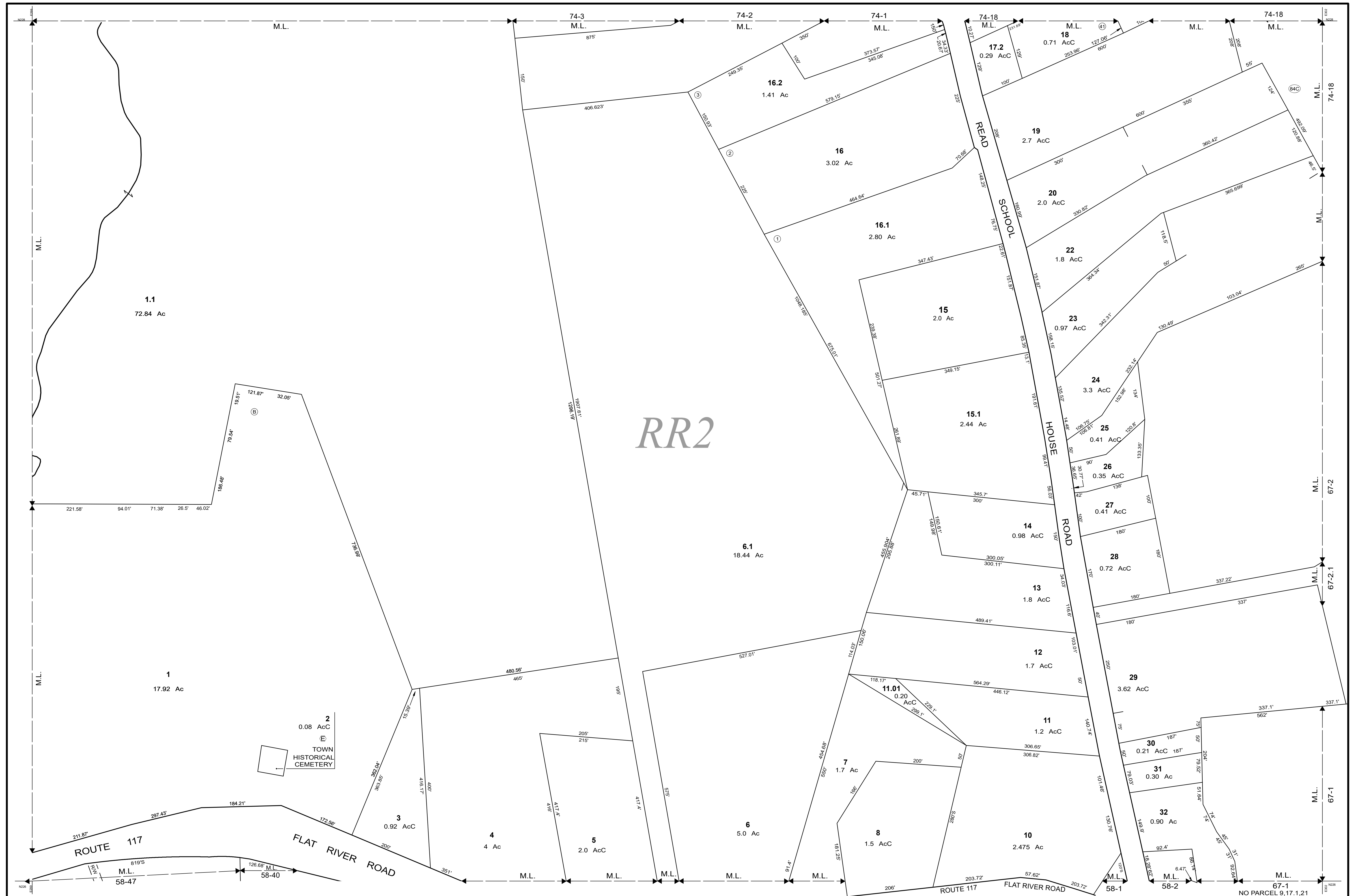
RHODE ISLAND

INDEX DIAGRAM

324	81	82	83
	73	74	75
	65	66	67
	57	58	59
318	49	50	51

MAP NO.

65



THIS MAP IS FOR ASSESSMENT PURPOSES. IT IS NOT VALID FOR LEGAL DESCRIPTION OR CONVEYANCE.

THE HORIZONTAL DATUM IS THE MASSACHUSETTS STATE PLANE COORDINATE SYSTEM, NAD 83.

PHOTOGRAPHY DATE: MARCH 30, 1986

COMPLETION DATE: JULY 29, 1988

PRODUCED BY

CAI Technologies
Precision Mapping. Geospatial Solutions.

11 Pleasant Street, Littleton, NH 03561
800.322.4540 - www.cai-tech.com

LEGEND

AREA SURVEYED Ac

AREA CALCULATED AcC

RECORD DIMENSION 100'

SCALED DIMENSION 100'S

MATCH LINE M.L.

WATER -W-

EXEMPT PROPERTY (E)

SUBDIVISION LOT NO. (2)

RIGHT OF WAY/ACCESS (R)

COMMON OWNERSHIP (C)

WETLANDS (W)

SCALE: 1" = 100'

REVISOR TO: JANUARY 1, 2023

PROPERTY MAPS

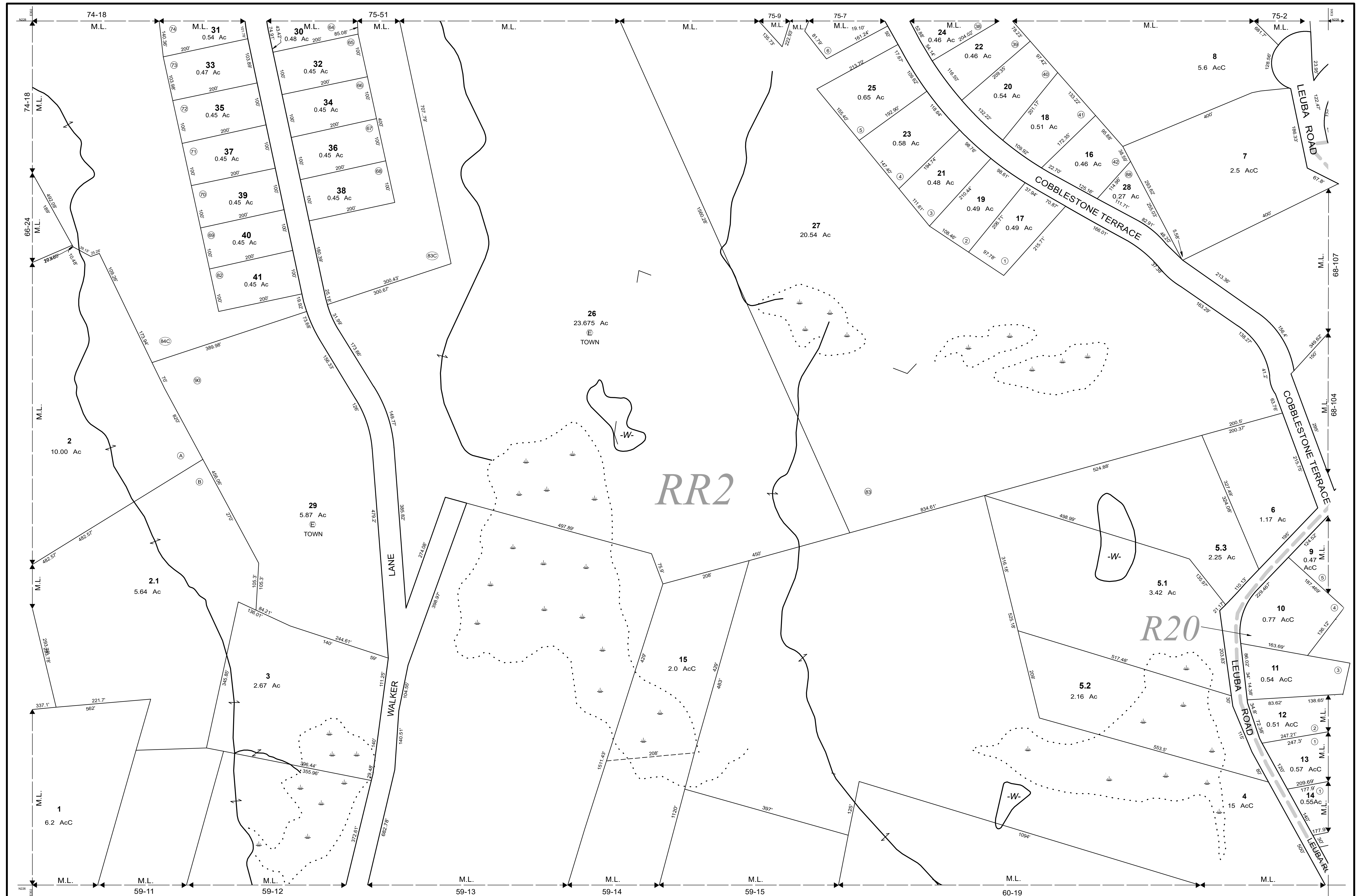
COVENTRY

RHODE ISLAND

INDEX DIAGRAM

81	82	83	84
73	74	75	76
65	66	67	68
57	58	59	60
49	50	51	52

MAP NO. **66**



THIS MAP IS FOR ASSESSMENT PURPOSES. IT IS NOT VALID FOR LEGAL DESCRIPTION OR CONVEYANCE.

THE HORIZONTAL DATUM IS THE MASSACHUSETTS STATE PLANE COORDINATE SYSTEM, NAD 83.

PHOTOGRAPHY DATE: MARCH 30, 1986

COMPLETION DATE: JULY 29, 1988

PRODUCED BY

CAI Technologies
Precision Mapping Geospatial Solutions.

11 Pleasant Street, Littleton, NH 03561
800.322.4540 - www.cai-tech.com

LEGEND

AREA SURVEYED	Ac	EXEMPT PROPERTY	ⓔ
AREA CALCULATED	AcC	SUBDIVISION LOT NO.	②
RECORD DIMENSION	100'	RIGHT OF WAY/ACCESS	---
SCALED DIMENSION	100'S	COMMON OWNERSHIP	OR
MATCH LINE	← M.L. →		WETLANDS	⊕
WATER	~~~~~			

SCALE: 1" = 100'

REVISOR TO: JANUARY 1, 2023

PROPERTY MAPS

COVENTRY

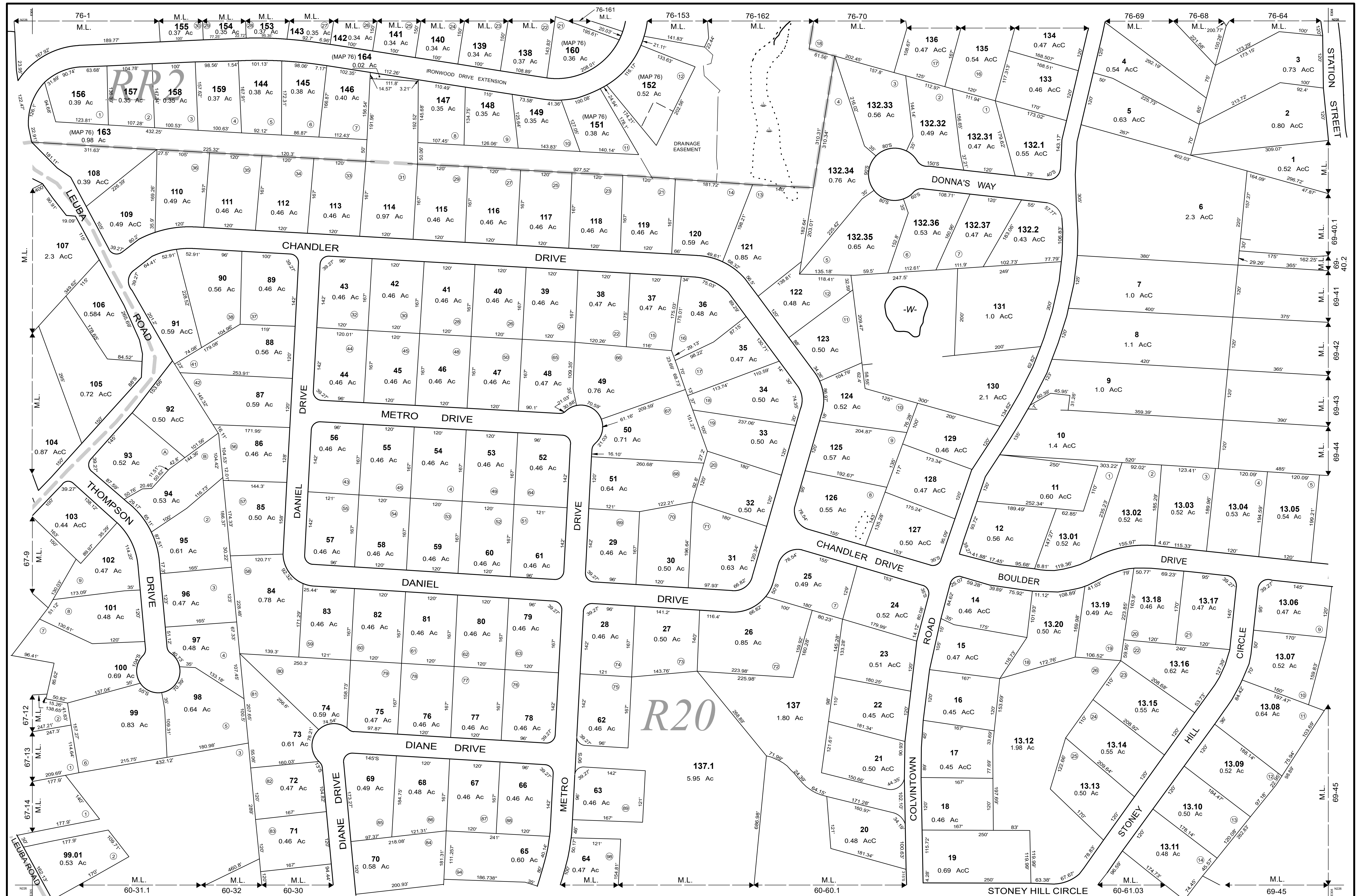
RHODE ISLAND

INDEX DIAGRAM

61	62	63	64	65	66
67	68	69	70	71	72
73	74	75	76	77	78
79	80	81	82	83	84

MAP NO.

67



THIS MAP IS FOR ASSESSMENT PURPOSES. IT IS NOT VALID FOR LEGAL DESCRIPTION OR CONVEYANCE.

THE HORIZONTAL DATUM IS THE MASSACHUSETTS STATE PLANE COORDINATE SYSTEM, NAD 83.

PHOTOGRAPHY DATE: MARCH 30, 1986

COMPLETION DATE: JULY 29, 1988

PRODUCED BY

CAI Technologies
Precision Mapping. Geospatial Solutions.

11 Pleasant Street, Littleton, NH 03561
800.322.4540 - www.cai-tech.com

LEGEND

AREA SURVEYED Ac
 AREA CALCULATED AcC
 RECORD DIMENSION 100'
 SCALED DIMENSION 100'S
 MATCH LINE M.L.
 WATER -W-

EXEMPT PROPERTY (E)
 SUBDIVISION LOT NO. (2)
 RIGHT OF WAY/ACCESS (R)
 COMMON OWNERSHIP (O)
 WETLANDS (W)

SCALE: 1" = 100'

FEET: 0 50 100 200 300
 METERS: 0 12.5 25 50 75

REVISED TO: JANUARY 1, 2023

PROPERTY MAPS

COVENTRY

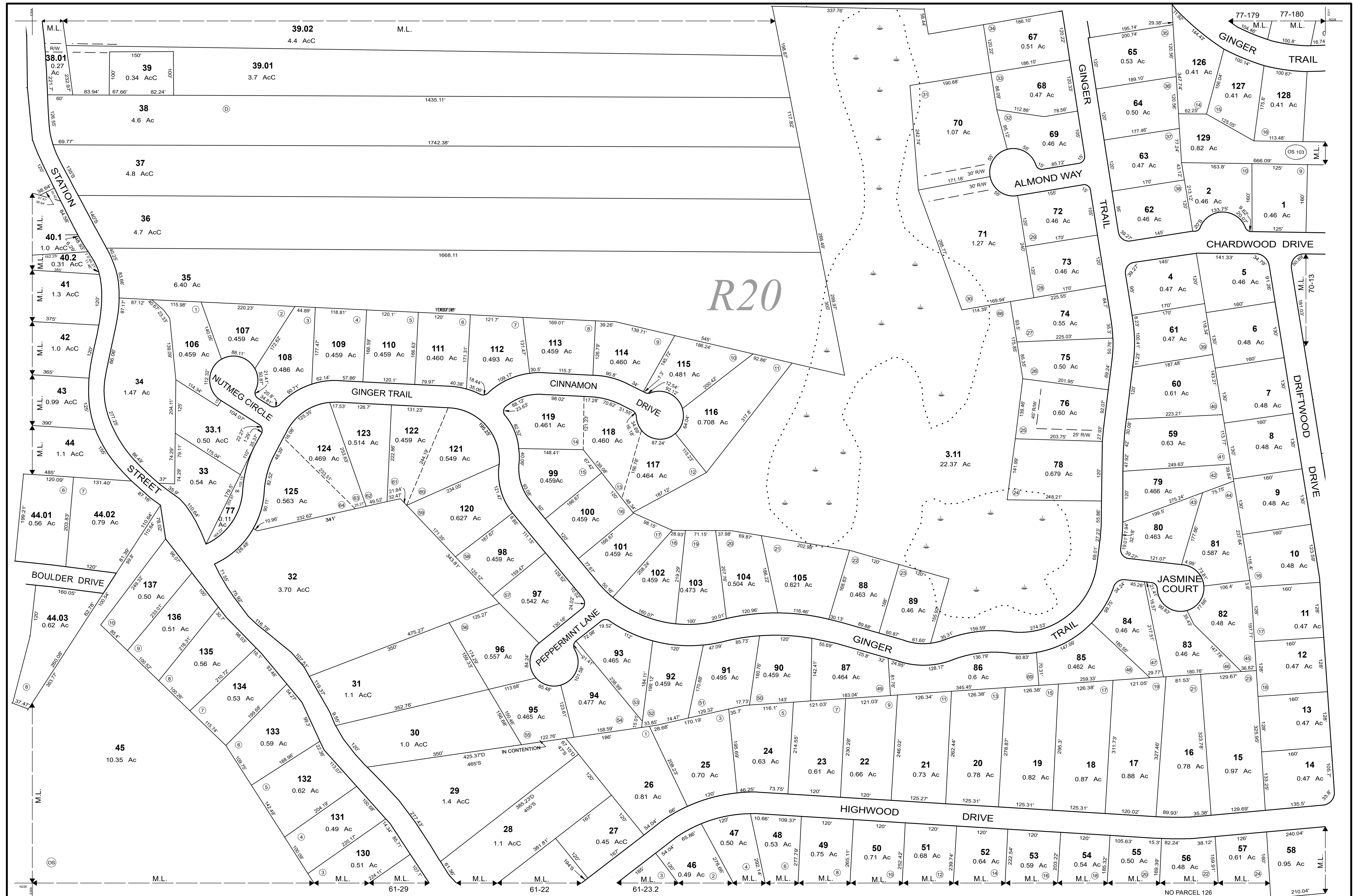
RHODE ISLAND

INDEX DIAGRAM

1	2	3	4	5	6	7	8	9	10
11	12	13	14	15	16	17	18	19	20
21	22	23	24	25	26	27	28	29	30
31	32	33	34	35	36	37	38	39	40
41	42	43	44	45	46	47	48	49	50

MAP NO.

68



THIS MAP IS FOR ASSESSMENT PURPOSES. IT IS NOT VALID FOR LEGAL DESCRIPTION OR CONVEYANCE.

THE HORIZONTAL DATUM IS THE MASSACHUSETTS STATE PLANE COORDINATE SYSTEM, NAD 83.

PHOTOGRAPHY DATE: MARCH 30, 1986

COMPLETION DATE: JULY 29, 1988

PRODUCED BY

CAI Technologies
Precision Mapping. Geospatial Solutions.

11 Pleasant Street, Littleton, NH 03561
800.322.4540 - www.cai-tech.com

LEGEND

AREA SURVEYED Ac
 AREA CALCULATED AcC
 RECORD DIMENSION 100'
 SCALED DIMENSION 100'S
 MATCH LINE M.L.
 WATER -W-
 EXEMPT PROPERTY SUBDIVISION LOT NO. (E) (2)
 RIGHT OF WAY/ACCESS 30' RW OR
 COMMON OWNERSHIP OR
 WETLANDS -W-

SCALE: 1" = 100'

FEET: 0 50 100 200 300
 METERS: 0 12.5 25 50 75

REVISED TO: JANUARY 1, 2023

PROPERTY MAPS

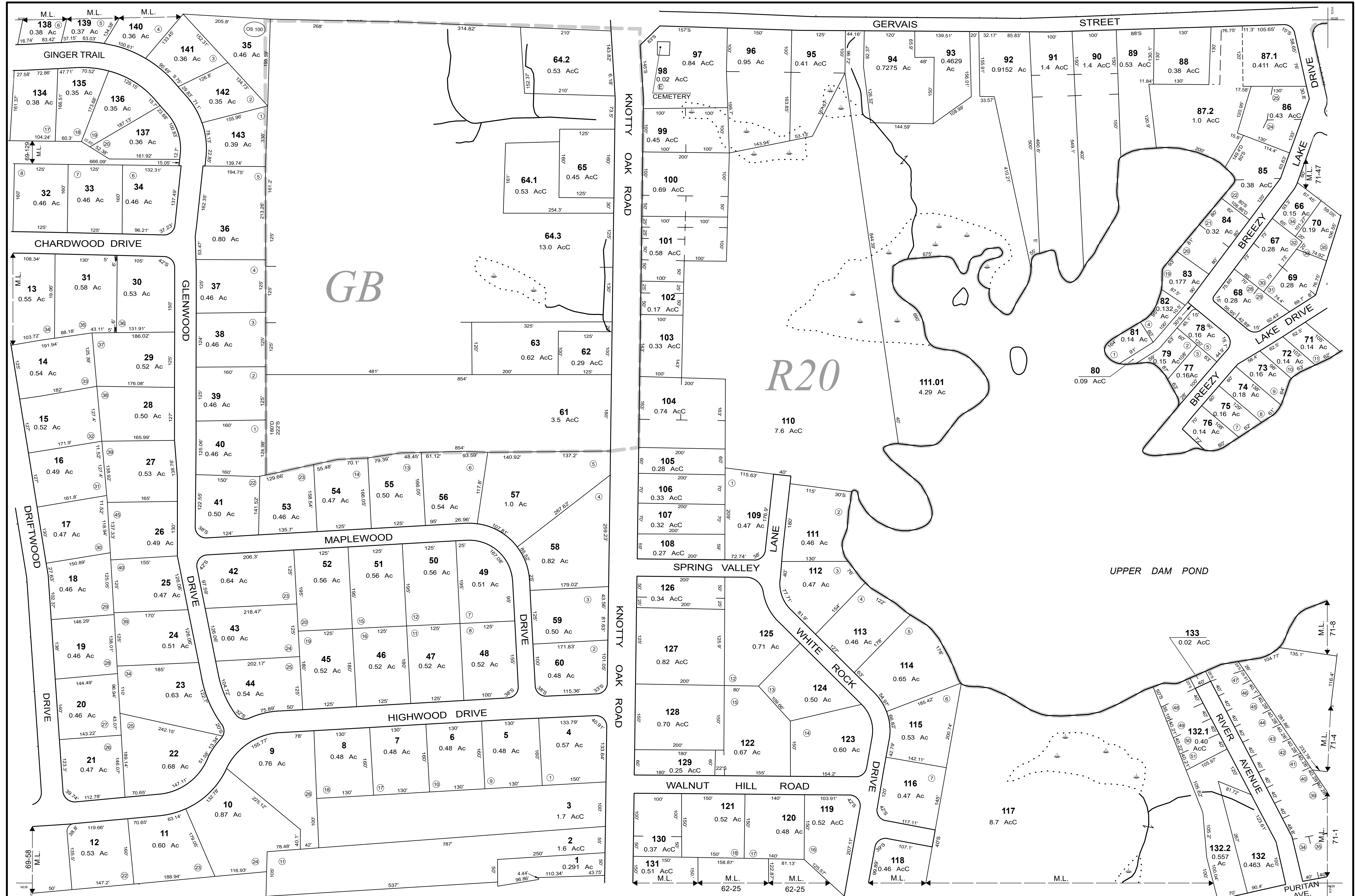
COVENTRY

RHODE ISLAND

INDEX DIAGRAM

1	2	3	4	5	6	7	8	9	10
11	12	13	14	15	16	17	18	19	20
21	22	23	24	25	26	27	28	29	30
31	32	33	34	35	36	37	38	39	40
41	42	43	44	45	46	47	48	49	50
51	52	53	54	55	56	57	58	59	60
61	62	63	64	65	66	67	68	69	70
71	72	73	74	75	76	77	78	79	80
81	82	83	84	85	86	87	88	89	90
91	92	93	94	95	96	97	98	99	100
101	102	103	104	105	106	107	108	109	110
111	112	113	114	115	116	117	118	119	120
121	122	123	124	125	126	127	128	129	130

MAP NO. **69**



THIS MAP IS FOR ASSESSMENT PURPOSES. IT IS NOT VALID FOR LEGAL DESCRIPTION OR CONVEYANCE.

THE HORIZONTAL DATUM IS THE MASSACHUSETTS STATE PLANE COORDINATE SYSTEM, NAD 83.

PHOTOGRAPHY DATE: MARCH 30, 1986

COMPLETION DATE: JULY 29, 1988

PRODUCED BY

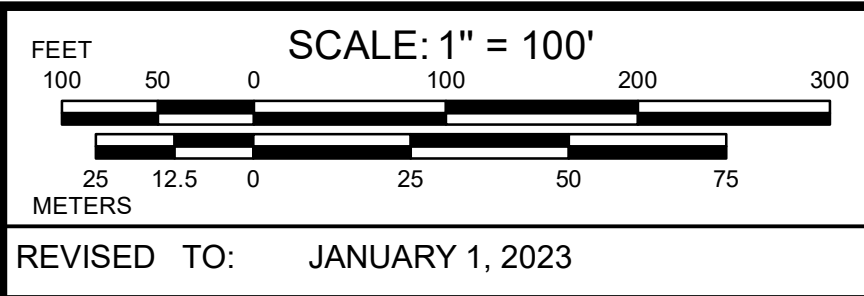
CAI Technologies
Precision Mapping Geospatial Solutions.

11 Pleasant Street, Littleton, NH 03561
800.322.4540 - www.cai-tech.com

LEGEND

AREA SURVEYED Ac
 AREA CALCULATED AcC
 RECORD DIMENSION 100'
 SCALED DIMENSION 100'S
 MATCH LINE M.L.
 WATER -W-

EXEMPT PROPERTY (E)
 SUBDIVISION LOT NO. (2)
 RIGHT OF WAY/ACCESS (R)
 COMMON OWNERSHIP (C)
 WETLANDS (W)



PROPERTY MAPS

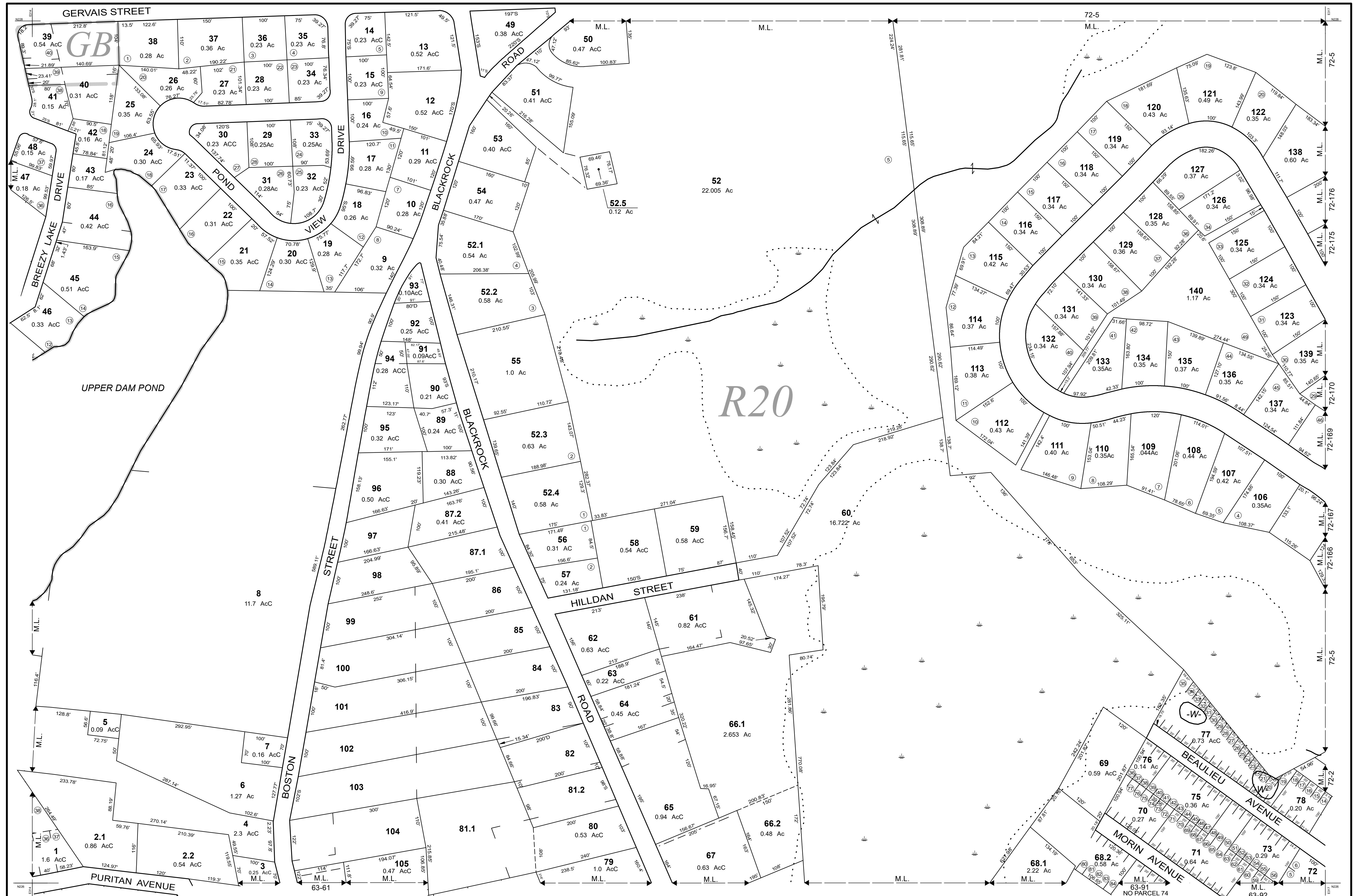
COVENTRY

RHODE ISLAND

INDEX DIAGRAM

3	64	85	86	87	88
5	76	77	78	79	80
7	68	69	70	71	72
9	60	61	62	63	64
1	52	53	54	55	56

MAP NO. **70**



THIS MAP IS FOR ASSESSMENT PURPOSES. IT IS NOT VALID FOR LEGAL DESCRIPTION OR CONVEYANCE.

THE HORIZONTAL DATUM IS THE MASSACHUSETTS STATE PLANE COORDINATE SYSTEM, NAD 83.

PHOTOGRAPHY DATE: MARCH 30, 1986

COMPLETION DATE: JULY 29, 1988

PRODUCED BY

CAI Technologies
Precision Mapping. Geospatial Solutions.

11 Pleasant Street, Littleton, NH 03561
800.322.4540 - www.cai-tech.com

LEGEND

AREA SURVEYED Ac

AREA CALCULATED AcC

RECORD DIMENSION 100'

SCALED DIMENSION 100'S

MATCH LINE M.L.

WATER W

EXEMPT PROPERTY E

SUBDIVISION LOT NO. ②

RIGHT OF WAY/ACCESS RW

COMMON OWNERSHIP OR

WETLANDS W

FEET

SCALE: 1" = 100'

REVISOR TO: JANUARY 1, 2023

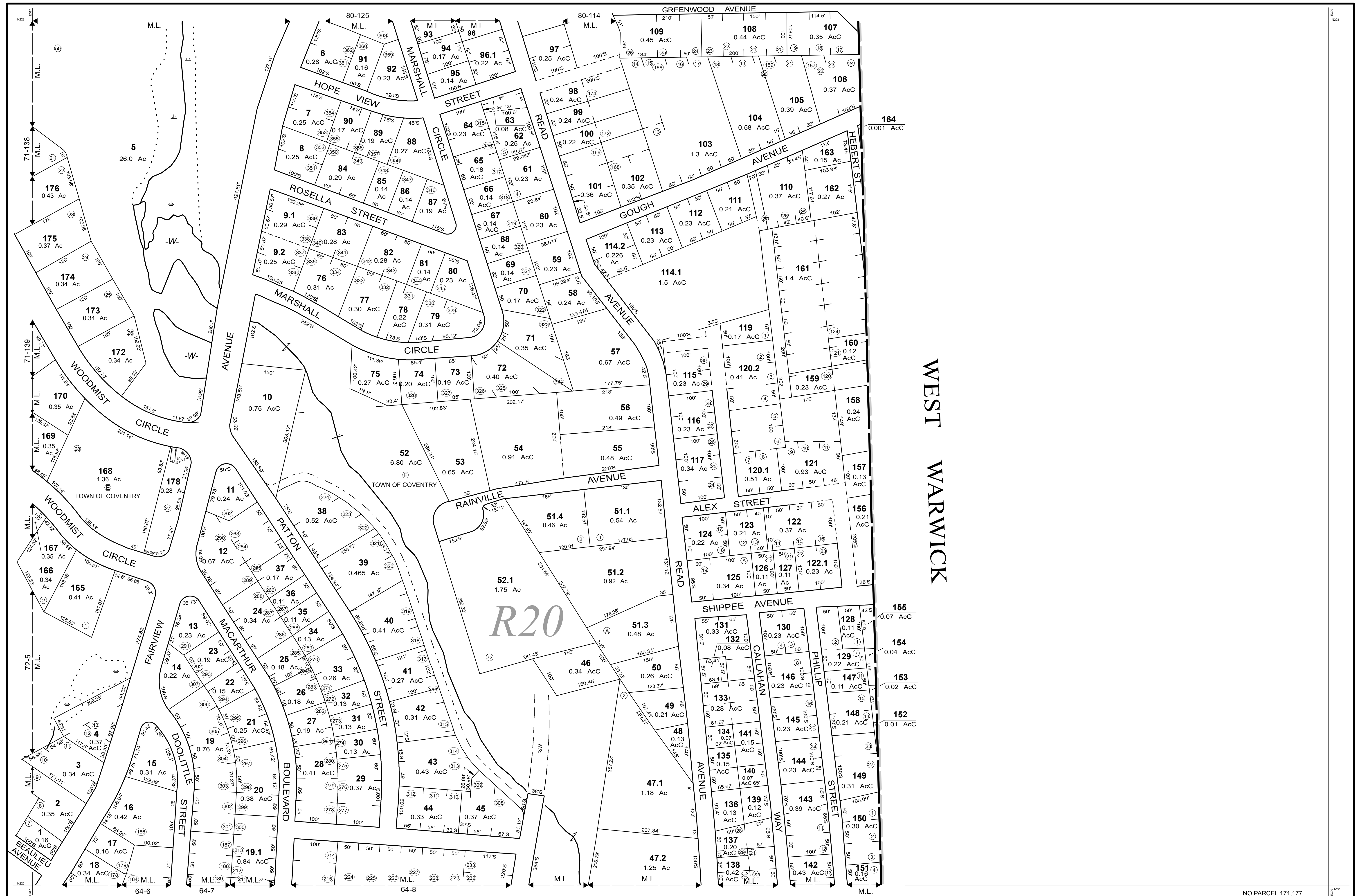
PROPERTY MAPS

COVENTRY

RHODE ISLAND

INDEX DIAGRAM

MAP NO. **71**



WEST WARWICK

THIS MAP IS FOR ASSESSMENT PURPOSES. IT IS NOT VALID FOR LEGAL DESCRIPTION OR CONVEYANCE.

THE HORIZONTAL DATUM IS THE MASSACHUSETTS STATE PLANE COORDINATE SYSTEM, NAD 83.

PHOTOGRAPHY DATE: MARCH 30, 1986

COMPLETION DATE: JULY 29, 1988

PRODUCED BY

CAI Technologies
Precision Mapping. Geospatial Solutions.

11 Pleasant Street, Littleton, NH 03561
800.322.4540 - www.cai-tech.com

LEGEND

AREA SURVEYED Ac	EXEMPT PROPERTY	(E)
AREA CALCULATED AcC	SUBDIVISION LOT NO.	(2)
RECORD DIMENSION 100'	RIGHT OF WAY ACCESS	(R)
SCALED DIMENSION 100'S	COMMON OWNERSHIP	(O)
MATCH LINE M.L.	WETLANDS	(W)
WATER -W-		

SCALE: 1" = 100'

REVISD TO: JANUARY 1, 2023

PROPERTY MAPS

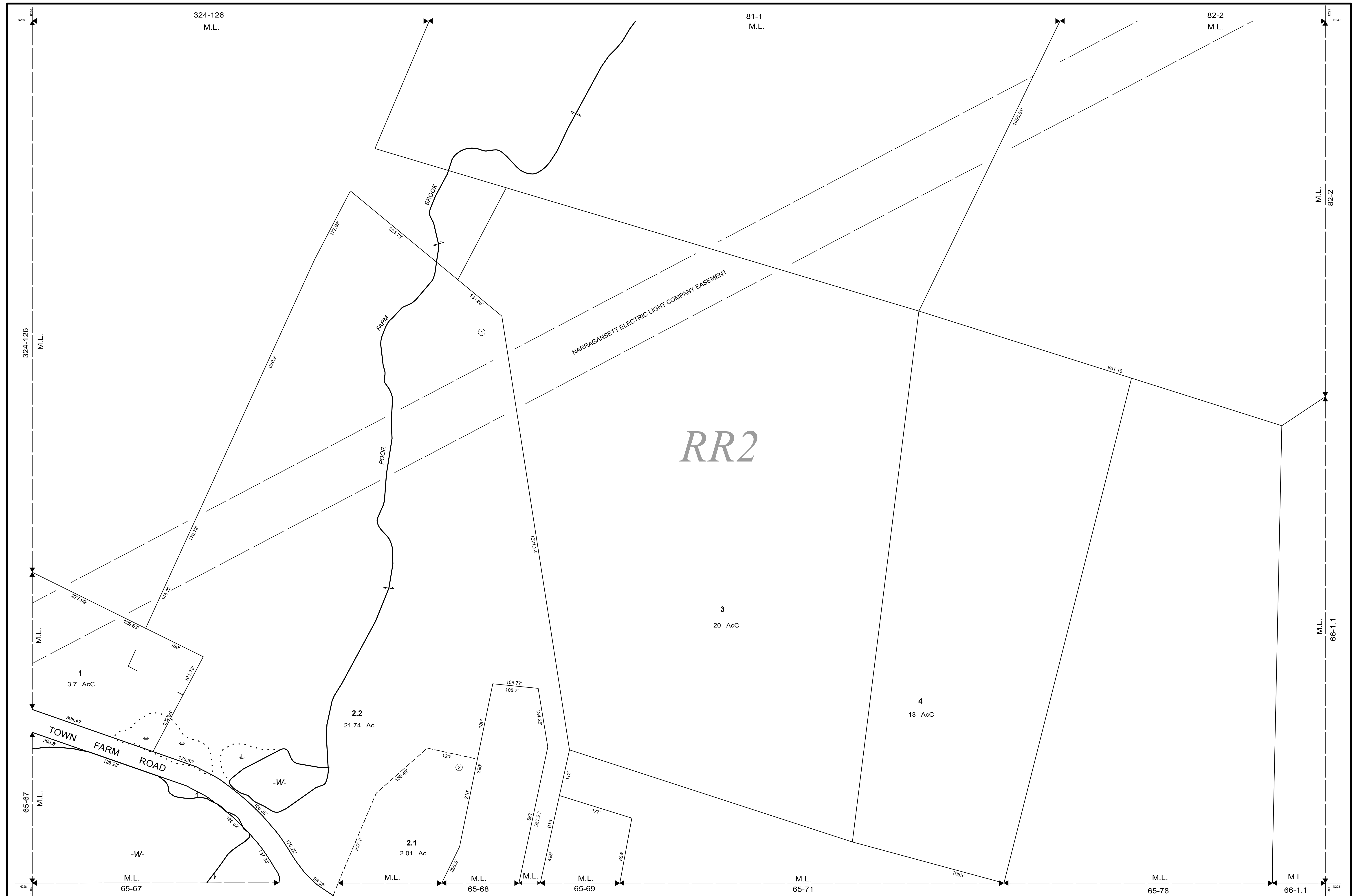
COVENTRY

RHODE ISLAND

INDEX DIAGRAM

MAP NO. **72**

NO PARCEL 171,177



THIS MAP IS FOR ASSESSMENT PURPOSES. IT IS NOT VALID FOR LEGAL DESCRIPTION OR CONVEYANCE.

THE HORIZONTAL DATUM IS THE MASSACHUSETTS STATE PLANE COORDINATE SYSTEM, NAD 83.

PHOTOGRAPHY DATE: MARCH 30, 1988

COMPLETION DATE: JULY 29, 1988

PRODUCED BY

CAI Technologies
Precision Mapping Geospatial Solutions.

11 Pleasant Street, Littleton, NH 03561
800.322.4540 - www.cai-tech.com

LEGEND

AREA SURVEYED	Ac	EXEMPT PROPERTY	Ⓔ
AREA CALCULATED	AcC	SUBDIVISION LOT NO.	Ⓔ
RECORD DIMENSION	100'	RIGHT OF WAY/ACCESS	OR
SCALED DIMENSION	100'S	COMMON OWNERSHIP	OR
MATCH LINE	M.L.	WETLANDS	-W-
WATER	-W-			

SCALE: 1" = 100'

FEET: 100 50 0 100 200 300

METERS: 25 12.5 0 25 50 75

REVISED TO: JANUARY 1, 2023

PROPERTY MAPS

COVENTRY

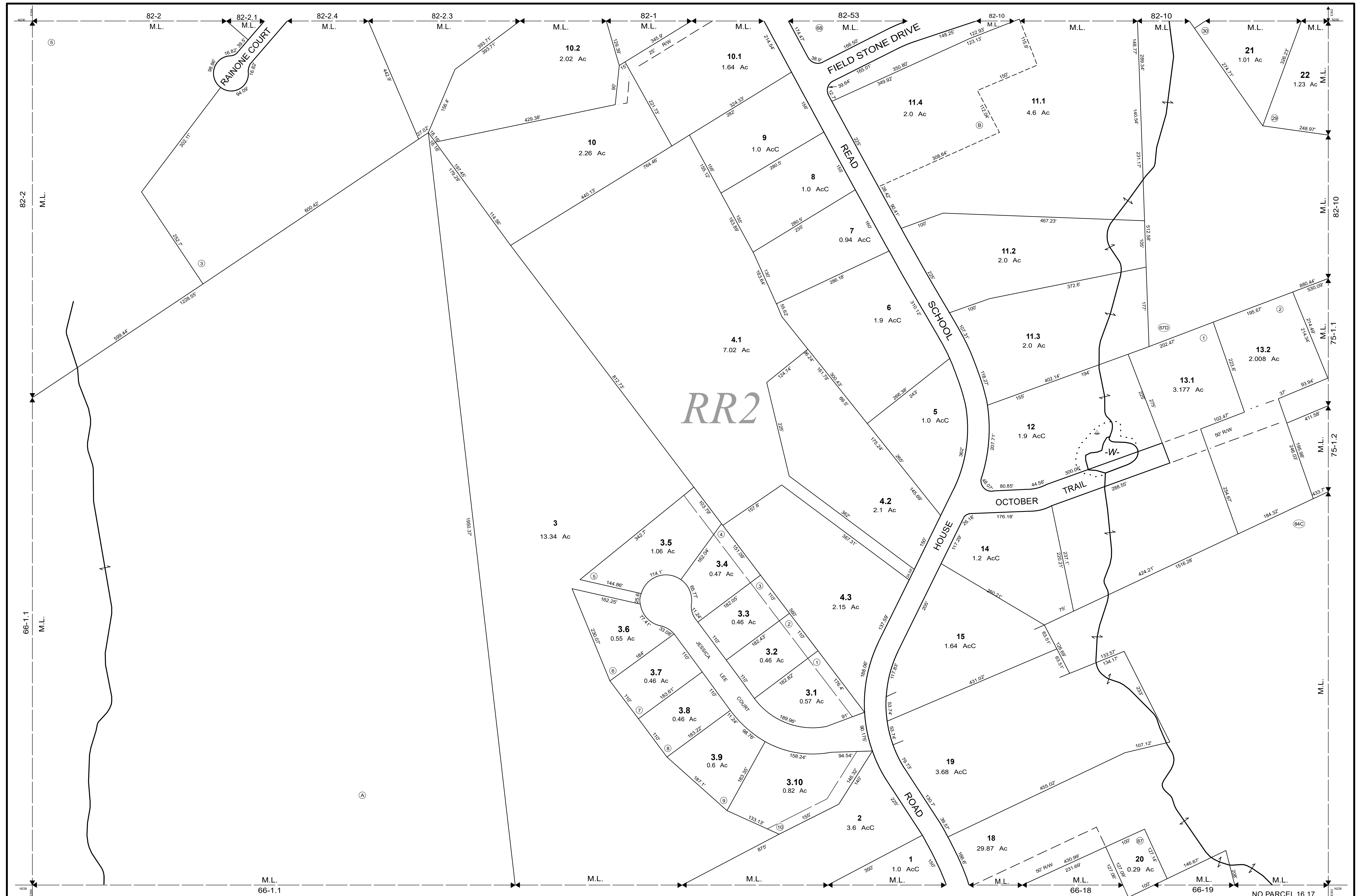
RHODE ISLAND

INDEX DIAGRAM

89	90	91	92
81	82	83	84
73	74	75	76
65	66	67	68

MAP NO.

73



THIS MAP IS FOR ASSESSMENT PURPOSES. IT IS NOT VALID FOR LEGAL DESCRIPTION OR CONVEYANCE.

THE HORIZONTAL DATUM IS THE MASSACHUSETTS STATE PLANE COORDINATE SYSTEM, NAD 83.

PHOTOGRAPHY DATE: MARCH 30, 1986

COMPLETION DATE: JULY 29, 1988

PRODUCED BY

CAI Technologies
Precision Mapping. Geospatial Solutions.

11 Pleasant Street, Littleton, NH 03561
800.322.4540 - www.cai-tech.com

LEGEND

AREA SURVEYED Ac
 AREA CALCULATED AcC
 RECORD DIMENSION 100'
 SCALED DIMENSION 100'S
 MATCH LINE M.L.
 WATER -W-
 EXEMPT PROPERTY (E)
 SUBDIVISION LOT NO. (2)
 RIGHT OF WAY/ACCESS 50' RW
 COMMON OWNERSHIP OR
 WETLANDS (W)

SCALE: 1" = 100'

REVISOR TO: JANUARY 1, 2023

PROPERTY MAPS

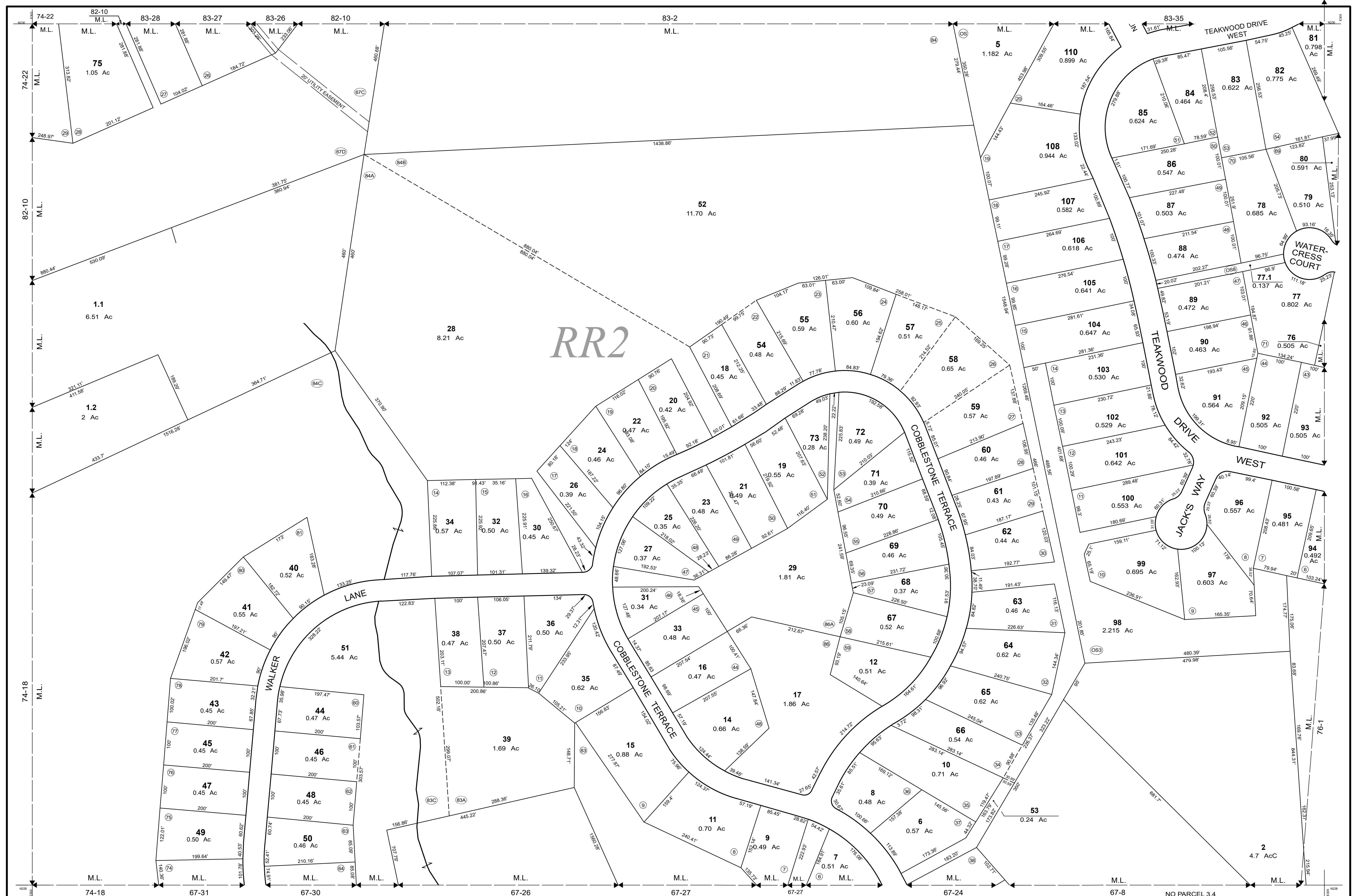
COVENTRY

RHODE ISLAND

INDEX DIAGRAM

MAP NO.

74



THIS MAP IS FOR ASSESSMENT PURPOSES. IT IS NOT VALID FOR LEGAL DESCRIPTION OR CONVEYANCE.

THE HORIZONTAL DATUM IS THE MASSACHUSETTS STATE PLANE COORDINATE SYSTEM, NAD 83.

PHOTOGRAPHY DATE: MARCH 30, 1986

COMPLETION DATE: JULY 29, 1988

PRODUCED BY

CAI Technologies
Precision Mapping. Geospatial Solutions.

11 Pleasant Street, Littleton, NH 03561
800.322.4540 - www.cai-tech.com

LEGEND

AREA SURVEYED Ac
 AREA CALCULATED AcC
 RECORD DIMENSION 100'
 SCALED DIMENSION 100'S
 MATCH LINE M.L.
 WATER -W-
 EXEMPT PROPERTY SUBDIVISION LOT NO. (E) (2)
 RIGHT OF WAY ACCESS R.O.W.
 COMMON OWNERSHIP OR
 WETLANDS WETLANDS

SCALE: 1" = 100'

FEET
 0 50 100 200 300
 METERS
 0 12.5 25 50 75

REVISED TO: JANUARY 1, 2023

PROPERTY MAPS

COVENTRY

RHODE ISLAND

INDEX DIAGRAM

71	72	73	74	75	76	77	78	79	80
81	82	83	84	85	86	87	88	89	90
91	92	93	94	95	96	97	98	99	100
101	102	103	104	105	106	107	108	109	110

MAP NO. **75**



THIS MAP IS FOR ASSESSMENT PURPOSES. IT IS NOT VALID FOR LEGAL DESCRIPTION OR CONVEYANCE.

THE HORIZONTAL DATUM IS THE MASSACHUSETTS STATE PLANE COORDINATE SYSTEM, NAD 83.

PHOTOGRAPHY DATE: MARCH 30, 1986

COMPLETION DATE: JULY 29, 1988

PRODUCED BY

CAI Technologies
Precision Mapping. Geospatial Solutions.

11 Pleasant Street, Littleton, NH 03561
800.322.4540 - www.cai-tech.com

LEGEND

AREA SURVEYED Ac
 AREA CALCULATED AcC
 RECORD DIMENSION 100'
 SCALED DIMENSION 100'S
 MATCH LINE M.L.
 WATER -W-

EXEMPT PROPERTY SUBDIVISION LOT NO. (E) (2)
 RIGHT OF WAY/ACCESS 60'
 COMMON OWNERSHIP OR
 WETLANDS (W)

SCALE: 1" = 100'

FEET: 0 50 100 200 300
 METERS: 0 12.5 25 50 75

REVISED TO: JANUARY 1, 2023

PROPERTY MAPS

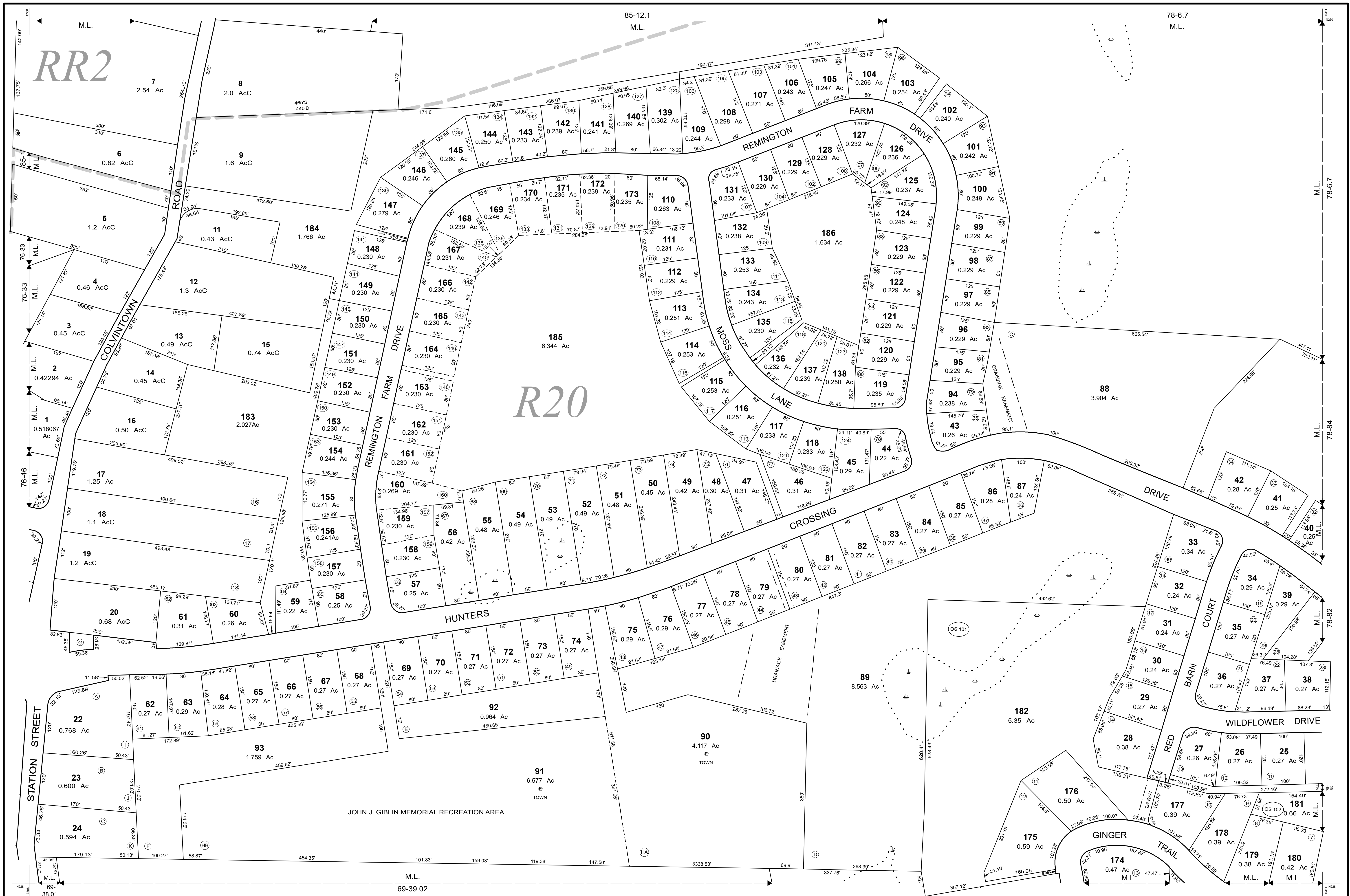
COVENTRY

RHODE ISLAND

INDEX DIAGRAM

9	0	1	2	3	4	5
6	7	8	9	0	1	2
3	4	5	6	7	8	9
0	1	2	3	4	5	6
7	8	9	0	1	2	3
4	5	6	7	8	9	0
1	2	3	4	5	6	7
8	9	0	1	2	3	4
5	6	7	8	9	0	1
2	3	4	5	6	7	8
3	4	5	6	7	8	9
4	5	6	7	8	9	0
5	6	7	8	9	0	1
6	7	8	9	0	1	2
7	8	9	0	1	2	3
8	9	0	1	2	3	4
9	0	1	2	3	4	5

MAP NO. **76**



THIS MAP IS FOR ASSESSMENT PURPOSES. IT IS NOT VALID FOR LEGAL DESCRIPTION OR CONVEYANCE.

THE HORIZONTAL DATUM IS THE MASSACHUSETTS STATE PLANE COORDINATE SYSTEM, NAD 83.

PHOTOGRAPHY DATE: MARCH 30, 1986

COMPLETION DATE: JULY 29, 1988

PRODUCED BY

CAI Technologies
Precision Mapping. Geospatial Solutions.

11 Pleasant Street, Littleton, NH 03561
800.322.4540 - www.cai-tech.com

LEGEND

AREA SURVEYED Ac

AREA CALCULATED AcC

RECORD DIMENSION 100'

SCALED DIMENSION 100'S

MATCH LINE

WATER

EXEMPT PROPERTY (E)

SUBDIVISION LOT NO. (2)

RIGHT OF WAY/ACCESS (R)

COMMON OWNERSHIP (O)

WETLANDS

SCALE: 1" = 100'

FEET: 0 50 100 200 300

METERS: 0 12.5 25 50 75

REVISED TO: JANUARY 1, 2023

PROPERTY MAPS

COVENTRY

RHODE ISLAND

INDEX DIAGRAM

0	1	2	3	4	5
6	7	8	9	10	11
12	13	14	15	16	17
18	19	20	21	22	23
24	25	26	27	28	29
30	31	32	33	34	35
36	37	38	39	40	41
42	43	44	45	46	47
48	49	50	51	52	53
54	55	56	57	58	59
60	61	62	63	64	65
66	67	68	69	70	71
72	73	74	75	76	77
78	79	80	81	82	83
84	85	86	87	88	89
90	91	92	93	94	95
96	97	98	99	100	101
102	103	104	105	106	107
108	109	110	111	112	113
114	115	116	117	118	119
120	121	122	123	124	125
126	127	128	129	130	131
132	133	134	135	136	137
138	139	140	141	142	143
144	145	146	147	148	149
150	151	152	153	154	155
156	157	158	159	160	161
162	163	164	165	166	167
168	169	170	171	172	173
174	175	176	177	178	179
180	181	182	183	184	185
186	187	188	189	190	191

MAP NO.

77



THIS MAP IS FOR ASSESSMENT PURPOSES. IT IS NOT VALID FOR LEGAL DESCRIPTION OR CONVEYANCE.

THE HORIZONTAL DATUM IS THE MASSACHUSETTS STATE PLANE COORDINATE SYSTEM, NAD 83.

PHOTOGRAPHY DATE: MARCH 30, 1986

COMPLETION DATE: JULY 29, 1988

PRODUCED BY

CAI Technologies
Precision Mapping. Geospatial Solutions.

11 Pleasant Street, Littleton, NH 03561
800.322.4540 - www.cai-tech.com

LEGEND

AREA SURVEYED Ac
 AREA CALCULATED AcC
 RECORD DIMENSION 100'
 SCALED DIMENSION 100'S
 MATCH LINE M.L.
 WATER W-
 EXEMPT PROPERTY E
 SUBDIVISION LOT NO. 2
 RIGHT OF WAY/ACCESS RW
 COMMON OWNERSHIP OR
 WETLANDS WET

SCALE: 1" = 100'

FEET: 0 50 100 200 300
 METERS: 0 12.5 25 50 75

REVISED TO: JANUARY 1, 2023

PROPERTY MAPS

COVENTRY

RHODE ISLAND

INDEX DIAGRAM

1	2	3	4	5	6	7	8	9	10
11	12	13	14	15	16	17	18	19	20
21	22	23	24	25	26	27	28	29	30
31	32	33	34	35	36	37	38	39	40
41	42	43	44	45	46	47	48	49	50
51	52	53	54	55	56	57	58	59	60
61	62	63	64	65	66	67	68	69	70
71	72	73	74	75	76	77	78	79	80
81	82	83	84	85	86	87	88	89	90
91	92	93	94	95	96	97	98	99	100

MAP NO. **78**



THIS MAP IS FOR ASSESSMENT PURPOSES. IT IS NOT VALID FOR LEGAL DESCRIPTION OR CONVEYANCE.

THE HORIZONTAL DATUM IS THE MASSACHUSETTS STATE PLANE COORDINATE SYSTEM, NAD 83.

PHOTOGRAPHY DATE: MARCH 30, 1986

COMPLETION DATE: JULY 29, 1988

PRODUCED BY

CAI Technologies
Precision Mapping Geospatial Solutions.

11 Pleasant Street, Littleton, NH 03561
800.322.4540 - www.cai-tech.com

LEGEND

AREA SURVEYED Ac

AREA CALCULATED AcC

RECORD DIMENSION 100'

SCALED DIMENSION 100'S

MATCH LINE M.L.

WATER -W-

EXEMPT PROPERTY (E)

SUBDIVISION LOT NO. (2)

RIGHT OF WAY/ACCESS (R)

COMMON OWNERSHIP (O)

WETLANDS (W)

SCALE: 1" = 100'

REVISOR TO: JANUARY 1, 2023

PROPERTY MAPS

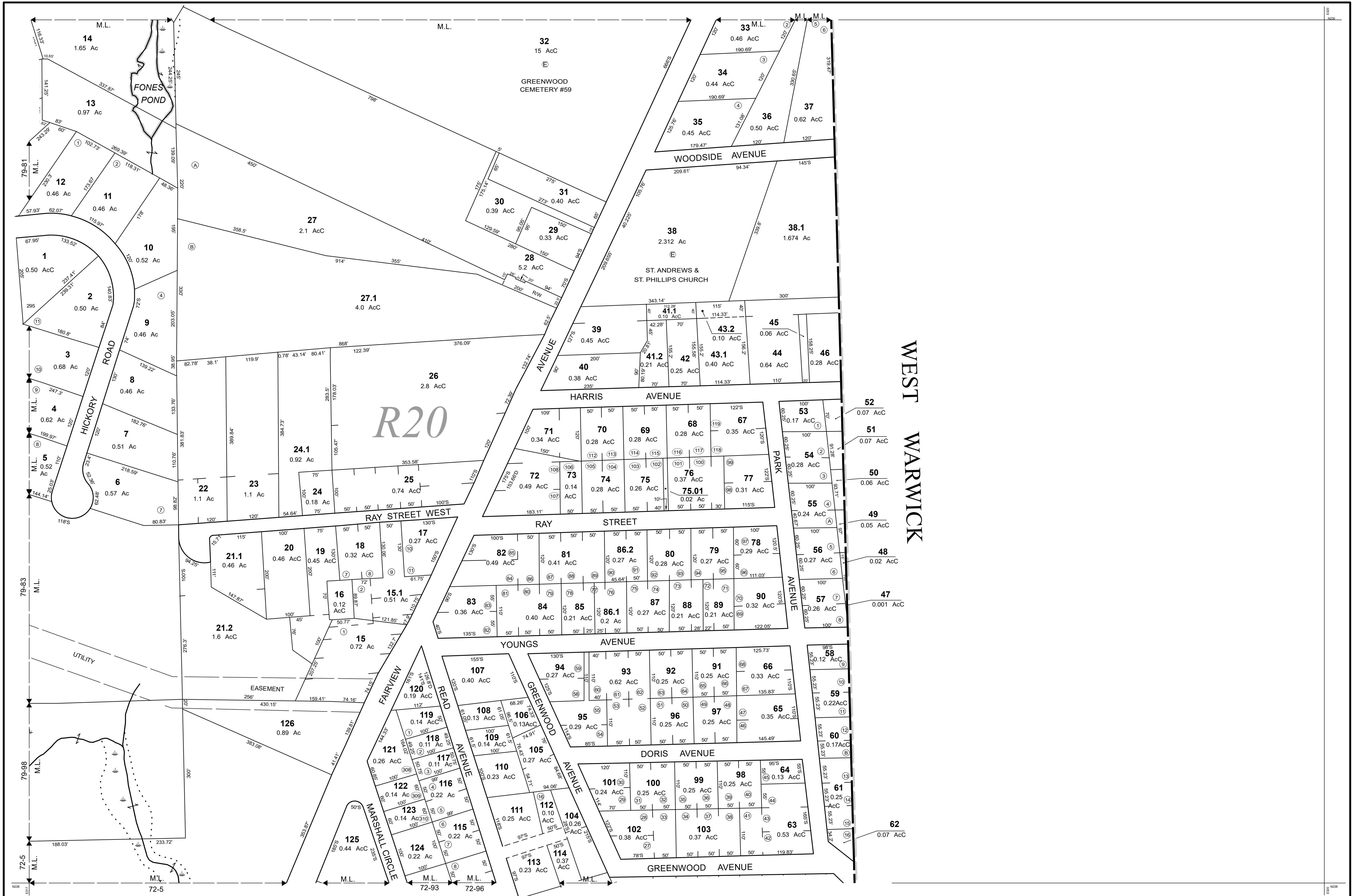
COVENTRY

RHODE ISLAND

INDEX DIAGRAM

1	2	3	4	5	6	7	8	9	10
11	12	13	14	15	16	17	18	19	20
21	22	23	24	25	26	27	28	29	30
31	32	33	34	35	36	37	38	39	40
41	42	43	44	45	46	47	48	49	50
51	52	53	54	55	56	57	58	59	60
61	62	63	64	65	66	67	68	69	70
71	72	73	74	75	76	77	78	79	80
81	82	83	84	85	86	87	88	89	90
91	92	93	94	95	96	97	98	99	100

MAP NO. **79**



THIS MAP IS FOR ASSESSMENT PURPOSES. IT IS NOT VALID FOR LEGAL DESCRIPTION OR CONVEYANCE.

THE HORIZONTAL DATUM IS THE MASSACHUSETTS STATE PLANE COORDINATE SYSTEM, NAD 83.

PHOTOGRAPHY DATE: MARCH 30, 1986

COMPLETION DATE: JULY 29, 1988

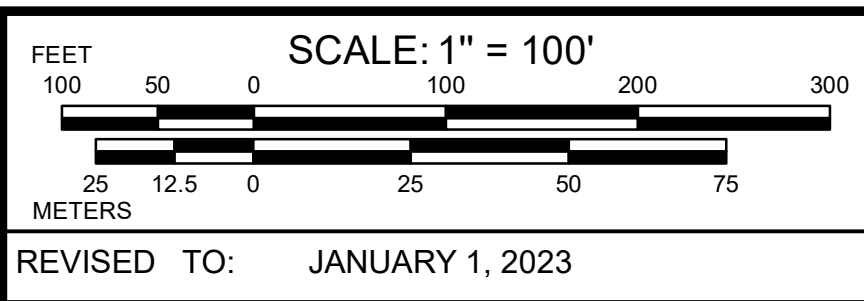
PRODUCED BY

CAI Technologies
Precision Mapping. Geospatial Solutions.

11 Pleasant Street, Littleton, NH 03561
800.322.4540 - www.cai-tech.com

LEGEND

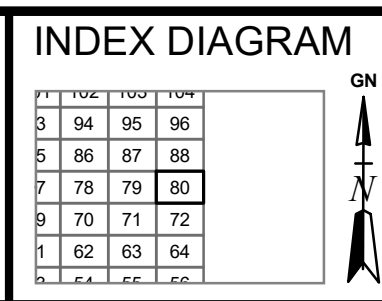
AREA SURVEYED	Ac	EXEMPT PROPERTY	(E)
AREA CALCULATED	AcC	SUBDIVISION LOT NO.	(2)
RECORD DIMENSION	100'	RIGHT OF WAY/ACCESS	(R)
SCALED DIMENSION	100'S	COMMON OWNERSHIP	(OR)
MATCH LINE		WETLANDS	(W)
WATER	(-W-)			



PROPERTY MAPS

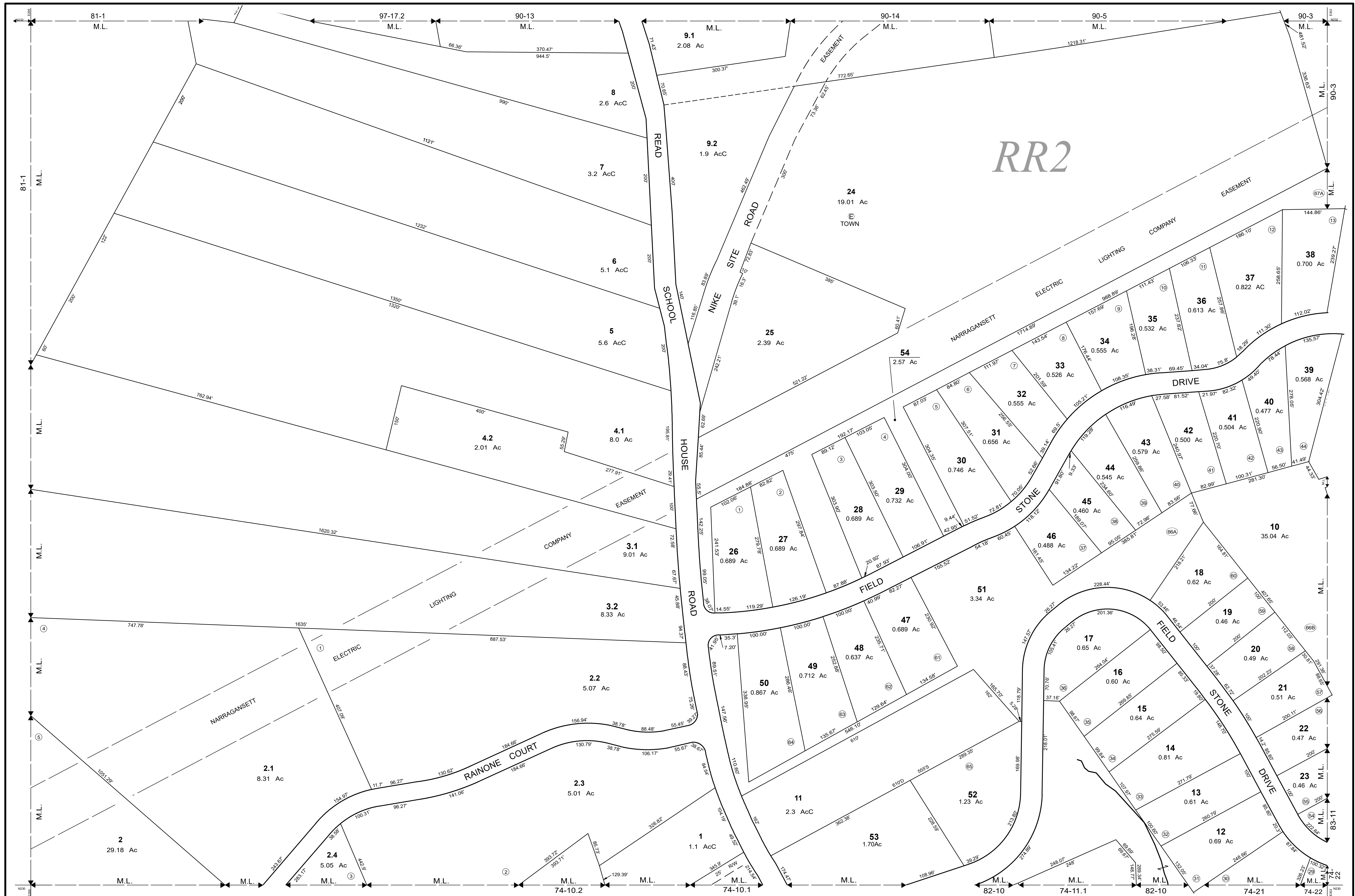
COVENTRY

RHODE ISLAND



MAP NO.

80



THIS MAP IS FOR ASSESSMENT PURPOSES. IT IS NOT VALID FOR LEGAL DESCRIPTION OR CONVEYANCE.

THE HORIZONTAL DATUM IS THE MASSACHUSETTS STATE PLANE COORDINATE SYSTEM, NAD 83.

PHOTOGRAPHY DATE: MARCH 30, 1986

COMPLETION DATE: JULY 29, 1988

PRODUCED BY

CAI Technologies
Precision Mapping Geospatial Solutions.

11 Pleasant Street, Littleton, NH 03561
800.322.4540 - www.cai-tech.com

LEGEND

AREA SURVEYED Ac

AREA CALCULATED AcC

RECORD DIMENSION 100'

SCALED DIMENSION 100'S

MATCH LINE M.L.

WATER -W-

EXEMPT PROPERTY SUBDIVISION LOT NO. (E) (2)

RIGHT OF WAY/ACCESS OR

COMMON OWNERSHIP

WETLANDS

SCALE: 1" = 100'

REVISD TO: JANUARY 1, 2023

PROPERTY MAPS

COVENTRY

RHODE ISLAND

INDEX DIAGRAM

330	97	98	99	100	11
89	90	91	92	93	12
81	82	83	84	85	13
73	74	75	76	77	14
65	66	67	68	69	15

MAP NO.

82



THIS MAP IS FOR ASSESSMENT PURPOSES. IT IS NOT VALID FOR LEGAL DESCRIPTION OR CONVEYANCE.

THE HORIZONTAL DATUM IS THE MASSACHUSETTS STATE PLANE COORDINATE SYSTEM, NAD 83.

PHOTOGRAPHY DATE: MARCH 30, 1986

COMPLETION DATE: JULY 29, 1988

PRODUCED BY

CAI Technologies
Precision Mapping Geospatial Solutions.

11 Pleasant Street, Littleton, NH 03561
800.322.4540 - www.cai-tech.com

LEGEND

AREA SURVEYED	Ac	EXEMPT PROPERTY	(E)
AREA CALCULATED	AcC	SUBDIVISION LOT NO.	(2)
RECORD DIMENSION	100'	RIGHT OF WAY/ACCESS	(R/W)
SCALED DIMENSION	100'S	COMMON OWNERSHIP	(OR)
MATCH LINE		WETLANDS	(W)
WATER	(-W-)			

SCALE: 1" = 100'

REVISOR TO: JANUARY 1, 2023

PROPERTY MAPS

COVENTRY

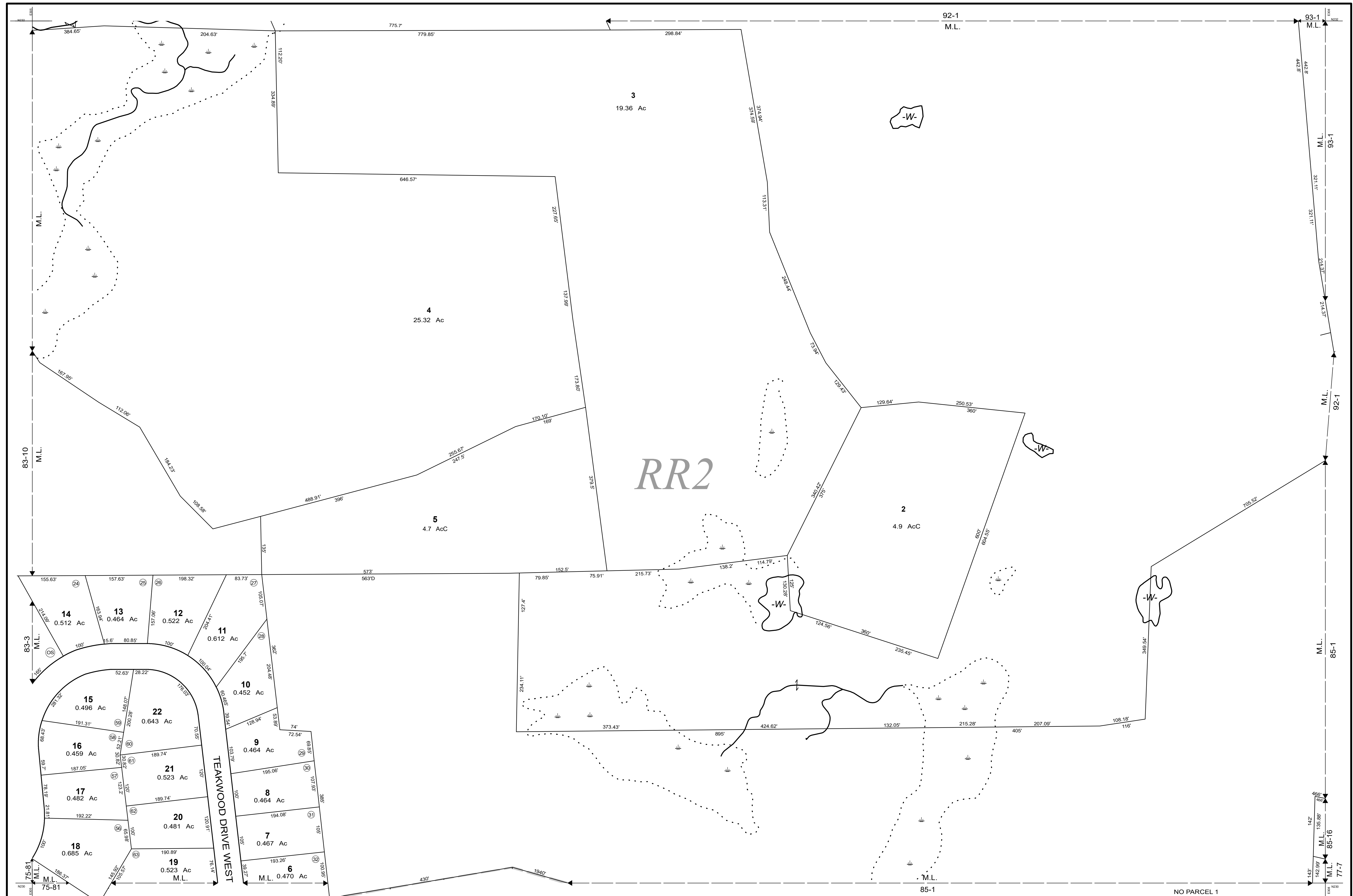
RHODE ISLAND

INDEX DIAGRAM

97	98	99	100	101	102
89	90	91	92	93	94
81	82	83	84	85	86
73	74	75	76	77	78
65	66	67	68	69	70

MAP NO.

83



THIS MAP IS FOR ASSESSMENT PURPOSES. IT IS NOT VALID FOR LEGAL DESCRIPTION OR CONVEYANCE.

THE HORIZONTAL DATUM IS THE MASSACHUSETTS STATE PLANE COORDINATE SYSTEM, NAD 83.

PHOTOGRAPHY DATE: MARCH 30, 1986

COMPLETION DATE: JULY 29, 1988

PRODUCED BY

CAI Technologies
Precision Mapping Geospatial Solutions.

11 Pleasant Street, Littleton, NH 03561
800.322.4540 - www.cai-tech.com

LEGEND

AREA SURVEYED	Ac	EXEMPT PROPERTY	Ⓔ
AREA CALCULATED	AcC	SUBDIVISION LOT NO.	②
RECORD DIMENSION	100'	RIGHT OF WAY/ACCESS	— 60' —
SCALED DIMENSION	100'S	COMMON OWNERSHIP	OR
MATCH LINE	← M.L. →		WETLANDS	-W-
WATER	~~~~~			

SCALE: 1" = 100'

REVISD TO: JANUARY 1, 2023

PROPERTY MAPS

COVENTRY

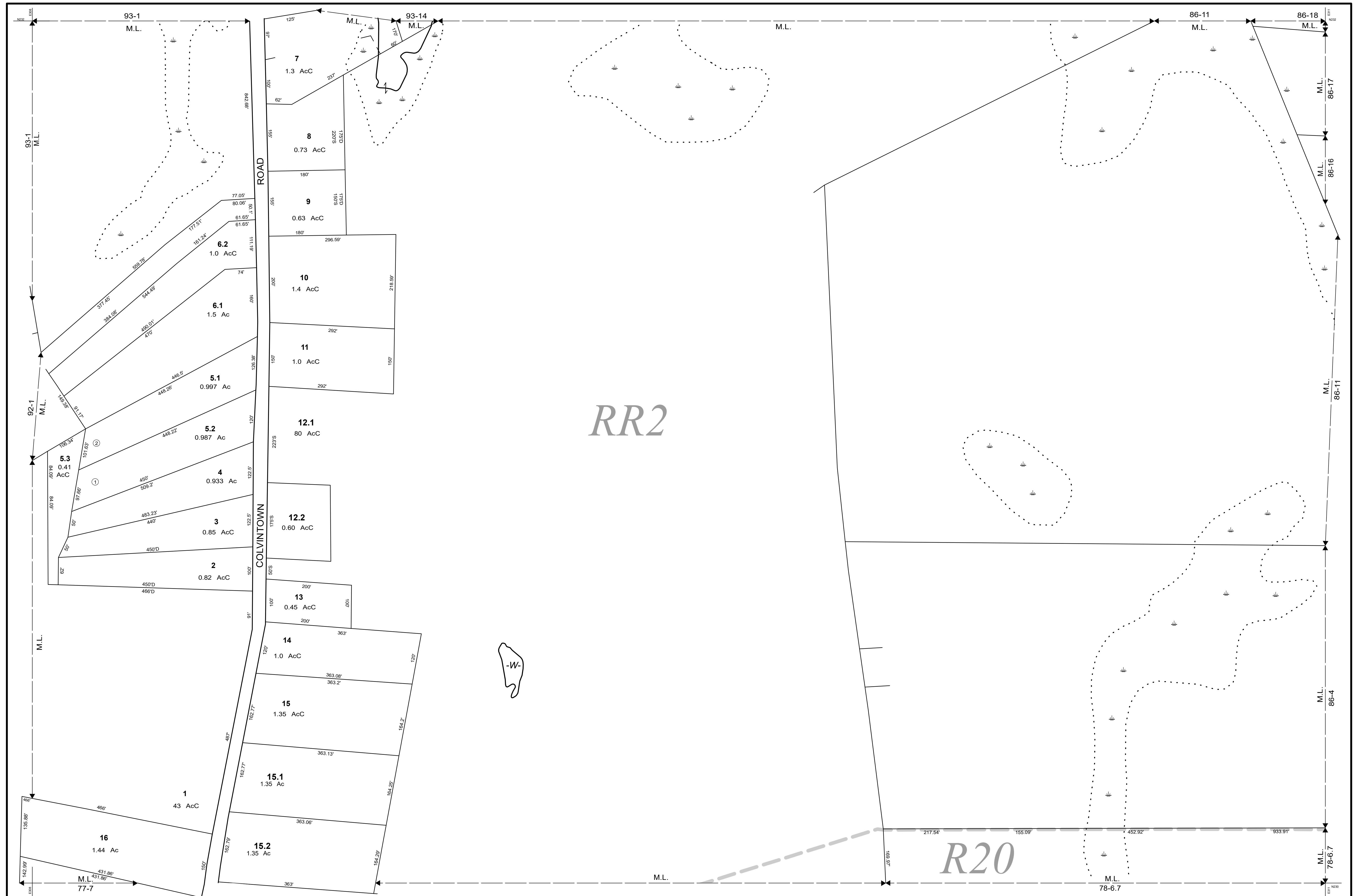
RHODE ISLAND

INDEX DIAGRAM

7	98	99	100	101	102	103
8	90	91	92	93	94	95
1	82	83	84	85	86	87
3	74	75	76	77	78	79
5	66	67	68	69	70	71

MAP NO.

84



THIS MAP IS FOR ASSESSMENT PURPOSES. IT IS NOT VALID FOR LEGAL DESCRIPTION OR CONVEYANCE.

THE HORIZONTAL DATUM IS THE MASSACHUSETTS STATE PLANE COORDINATE SYSTEM, NAD 83.

PHOTOGRAPHY DATE: MARCH 30, 1986

COMPLETION DATE: JULY 29, 1988

PRODUCED BY

CAI Technologies
Precision Mapping. Geospatial Solutions.

11 Pleasant Street, Littleton, NH 03561
800.322.4540 - www.cai-tech.com

LEGEND

AREA SURVEYED Ac

AREA CALCULATED AcC

RECORD DIMENSION 100'

SCALED DIMENSION 100'S

MATCH LINE M.L.

WATER -W-

EXEMPT PROPERTY (E)

SUBDIVISION LOT NO. (2)

RIGHT OF WAY/ACCESS R/W

COMMON OWNERSHIP OR

WETLANDS (Symbol)

SCALE: 1" = 100'

FEET: 0, 50, 100, 200, 300

METERS: 0, 12.5, 25, 50, 75

REVISED TO: JANUARY 1, 2023

PROPERTY MAPS

COVENTRY

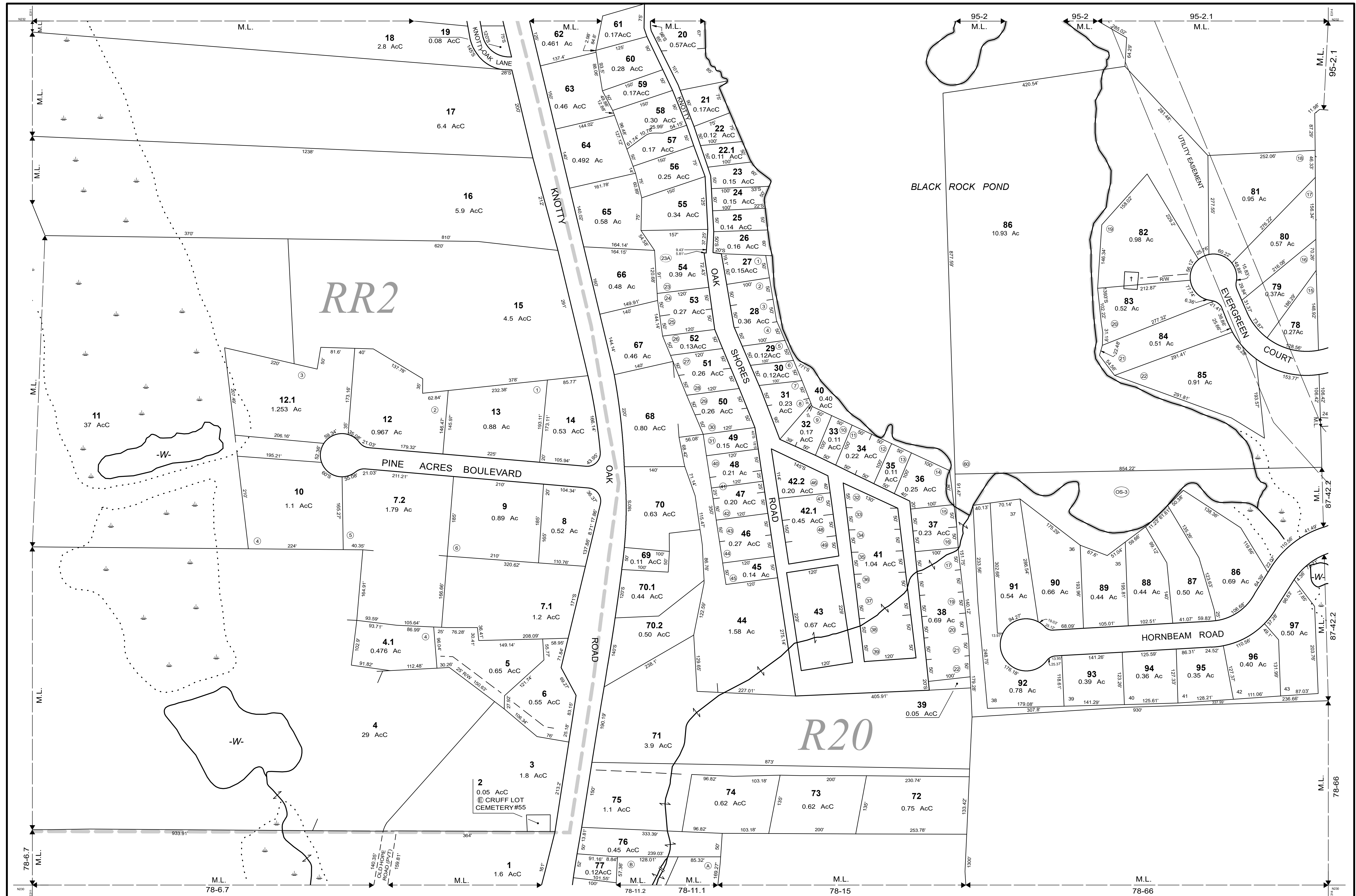
RHODE ISLAND

INDEX DIAGRAM

9	99	100	101	102	103
0	91	92	93	94	95
2	83	84	85	86	87
4	75	76	77	78	79
6	67	68	69	70	71

MAP NO.

85



THIS MAP IS FOR ASSESSMENT PURPOSES. IT IS NOT VALID FOR LEGAL DESCRIPTION OR CONVEYANCE.

THE HORIZONTAL DATUM IS THE MASSACHUSETTS STATE PLANE COORDINATE SYSTEM, NAD 83.

PHOTOGRAPHY DATE: MARCH 30, 1986

COMPLETION DATE: JULY 29, 1988

PRODUCED BY

CAI Technologies
Precision Mapping. Geospatial Solutions.

11 Pleasant Street, Littleton, NH 03561
800.322.4540 - www.cai-tech.com

LEGEND

AREA SURVEYED Ac
 AREA CALCULATED AcC
 RECORD DIMENSION 100'
 SCALED DIMENSION 100'S
 MATCH LINE M.L.
 WATER -W-

EXEMPT PROPERTY (E)
 SUBDIVISION LOT NO. (2)
 RIGHT OF WAY/ACCESS (RW)
 COMMON OWNERSHIP (OR)
 WETLANDS (W)

SCALE: 1" = 100'

FEET: 0 50 100 200 300
 METERS: 0 12.5 25 50 75

REVISED TO: JANUARY 1, 2023

PROPERTY MAPS

COVENTRY

RHODE ISLAND

INDEX DIAGRAM

9	100	101	102	103	104
1	92	93	94	95	96
3	84	85	86	87	88
5	76	77	78	79	80
7	68	69	70	71	72

MAP NO. **86**

MAP NO. **86**



THIS MAP IS FOR ASSESSMENT PURPOSES. IT IS NOT VALID FOR LEGAL DESCRIPTION OR CONVEYANCE.

THE HORIZONTAL DATUM IS THE MASSACHUSETTS STATE PLANE COORDINATE SYSTEM, NAD 83.

PHOTOGRAPHY DATE: MARCH 30, 1986

COMPLETION DATE: JULY 29, 1988

PRODUCED BY

CAI Technologies
Precision Mapping Geospatial Solutions.

11 Pleasant Street, Littleton, NH 03561
800.322.4540 - www.cai-tech.com

LEGEND

AREA SURVEYED Ac
 AREA CALCULATED AcC
 RECORD DIMENSION 100'
 SCALED DIMENSION 100'S
 MATCH LINE M.L.
 WATER -W-
 EXEMPT PROPERTY SUBDIVISION LOT NO. (E) (2)
 RIGHT OF WAY/ACCESS RW
 COMMON OWNERSHIP OR
 WETLANDS (Symbol)

SCALE: 1" = 100'

REVISOR TO: JANUARY 1, 2023

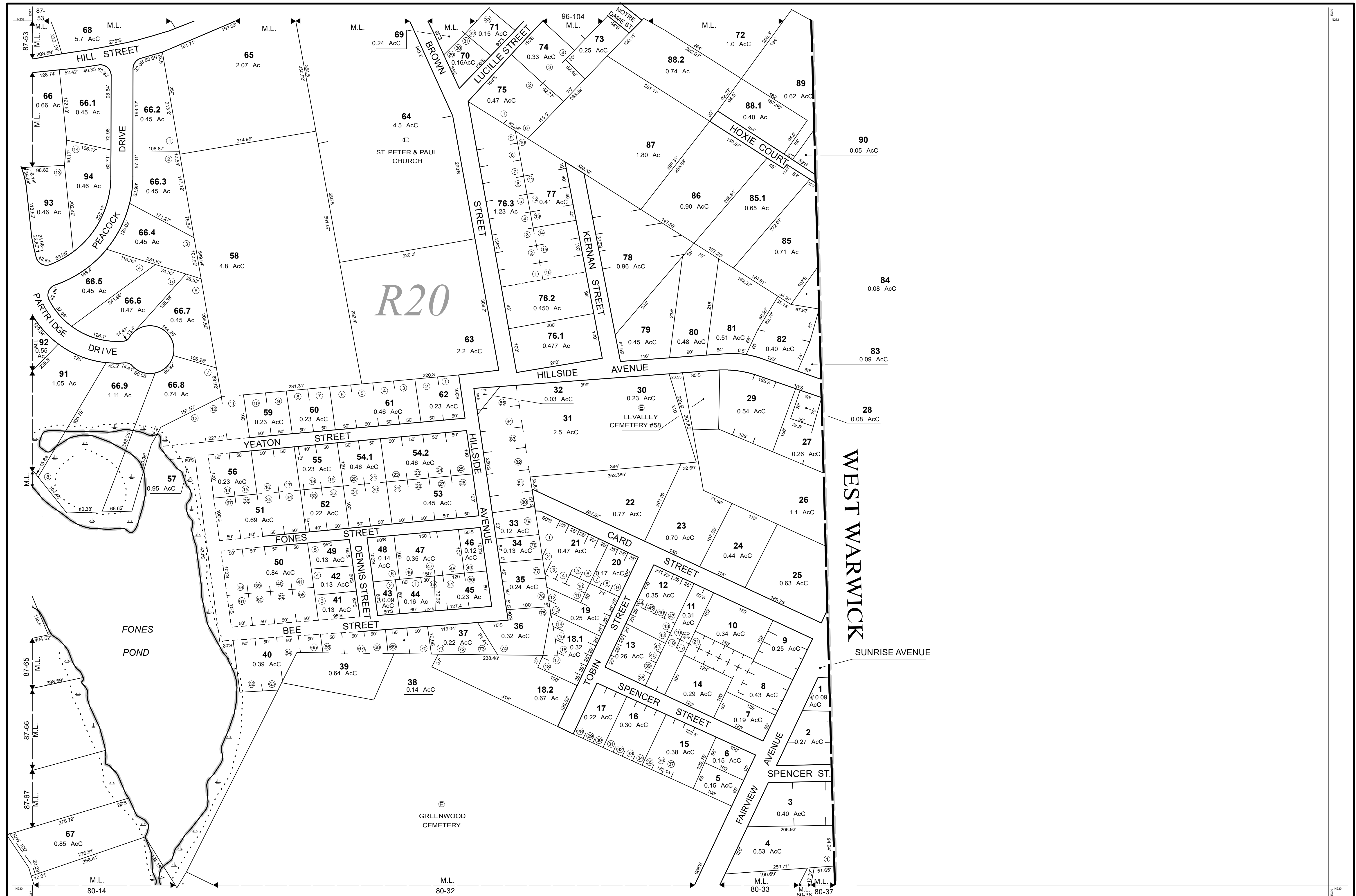
PROPERTY MAPS

COVENTRY

RHODE ISLAND

INDEX DIAGRAM

MAP NO. **87**



THIS MAP IS FOR ASSESSMENT PURPOSES. IT IS NOT VALID FOR LEGAL DESCRIPTION OR CONVEYANCE.

THE HORIZONTAL DATUM IS THE MASSACHUSETTS STATE PLANE COORDINATE SYSTEM, NAD 83.

PHOTOGRAPHY DATE: MARCH 30, 1986

COMPLETION DATE: JULY 29, 1988

PRODUCED BY

CAI Technologies
Precision Mapping Geospatial Solutions.

11 Pleasant Street, Littleton, NH 03561
800.322.4540 - www.cai-tech.com

LEGEND

AREA SURVEYED	Ac	EXEMPT PROPERTY	(E)
AREA CALCULATED	AcC	SUBDIVISION LOT NO.	(2)
RECORD DIMENSION	100'	RIGHT OF WAY/ACCESS	(R)
SCALED DIMENSION	100'S	COMMON OWNERSHIP	(O)
MATCH LINE		WETLANDS	(W)
WATER				

SCALE: 1" = 100'

REVISD TO: JANUARY 1, 2023

PROPERTY MAPS

COVENTRY

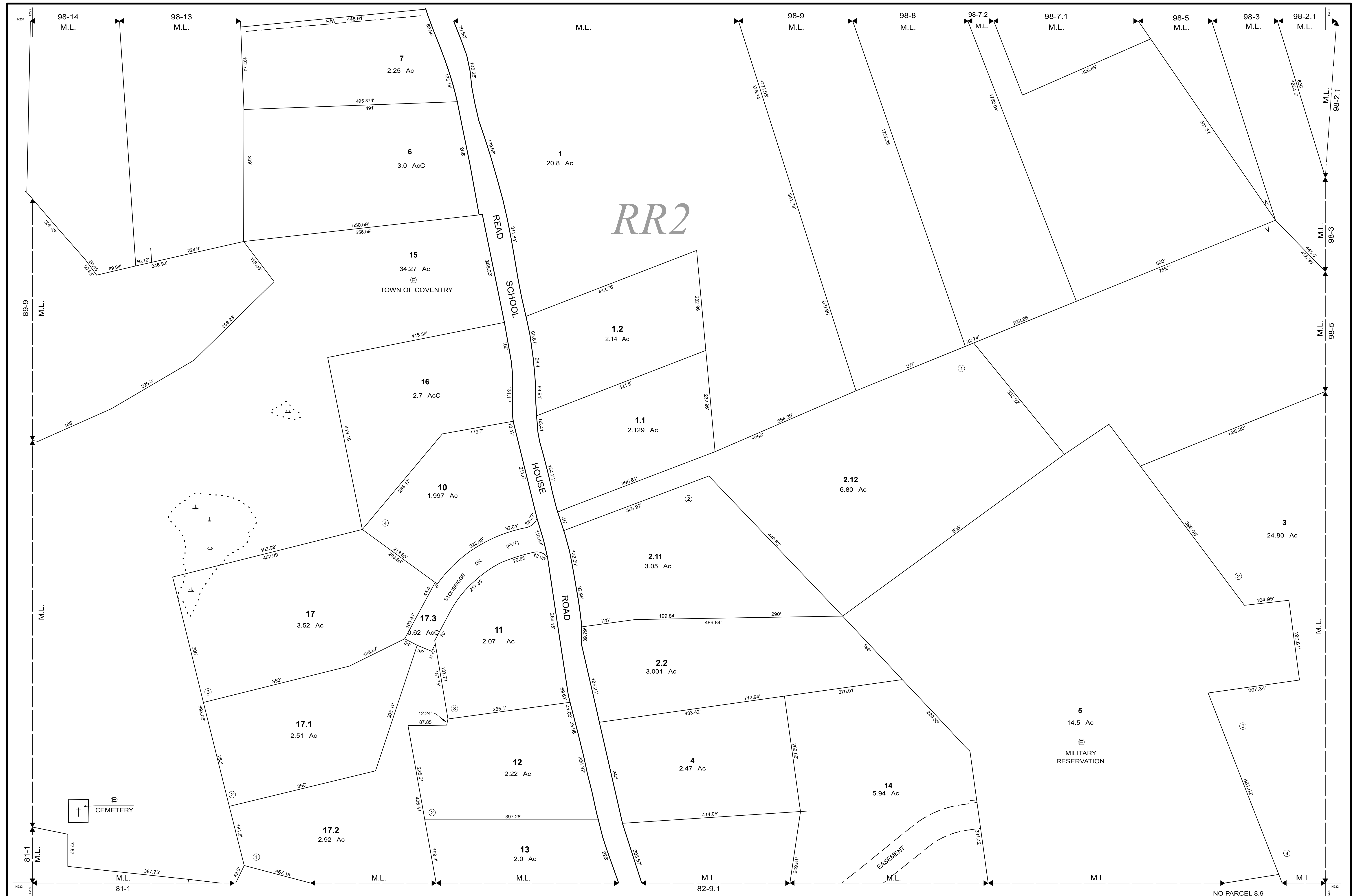
RHODE ISLAND

INDEX DIAGRAM

1	102	103	104
3	94	95	96
5	86	87	88
7	78	79	80
9	70	71	72

MAP NO.

88



THIS MAP IS FOR ASSESSMENT PURPOSES. IT IS NOT VALID FOR LEGAL DESCRIPTION OR CONVEYANCE.

THE HORIZONTAL DATUM IS THE MASSACHUSETTS STATE PLANE COORDINATE SYSTEM, NAD 83.

PHOTOGRAPHY DATE: MARCH 30, 1986

COMPLETION DATE: JULY 29, 1988

PRODUCED BY

CAI Technologies
Precision Mapping. Geospatial Solutions.

11 Pleasant Street, Littleton, NH 03561
800.322.4540 - www.cai-tech.com

LEGEND

AREA SURVEYED	Ac	EXEMPT PROPERTY	ⓔ
AREA CALCULATED	AcC	SUBDIVISION LOT NO.	②
RECORD DIMENSION	100'	RIGHT OF WAY/ACCESS	—R/W—
SCALED DIMENSION	100'S	COMMON OWNERSHIP	—OR—
MATCH LINE		WETLANDS
WATER			

SCALE: 1" = 100'

FEET: 100 50 0 100 200 300

METERS: 25 12.5 0 25 50 75

REVISED TO: JANUARY 1, 2023

PROPERTY MAPS

COVENTRY

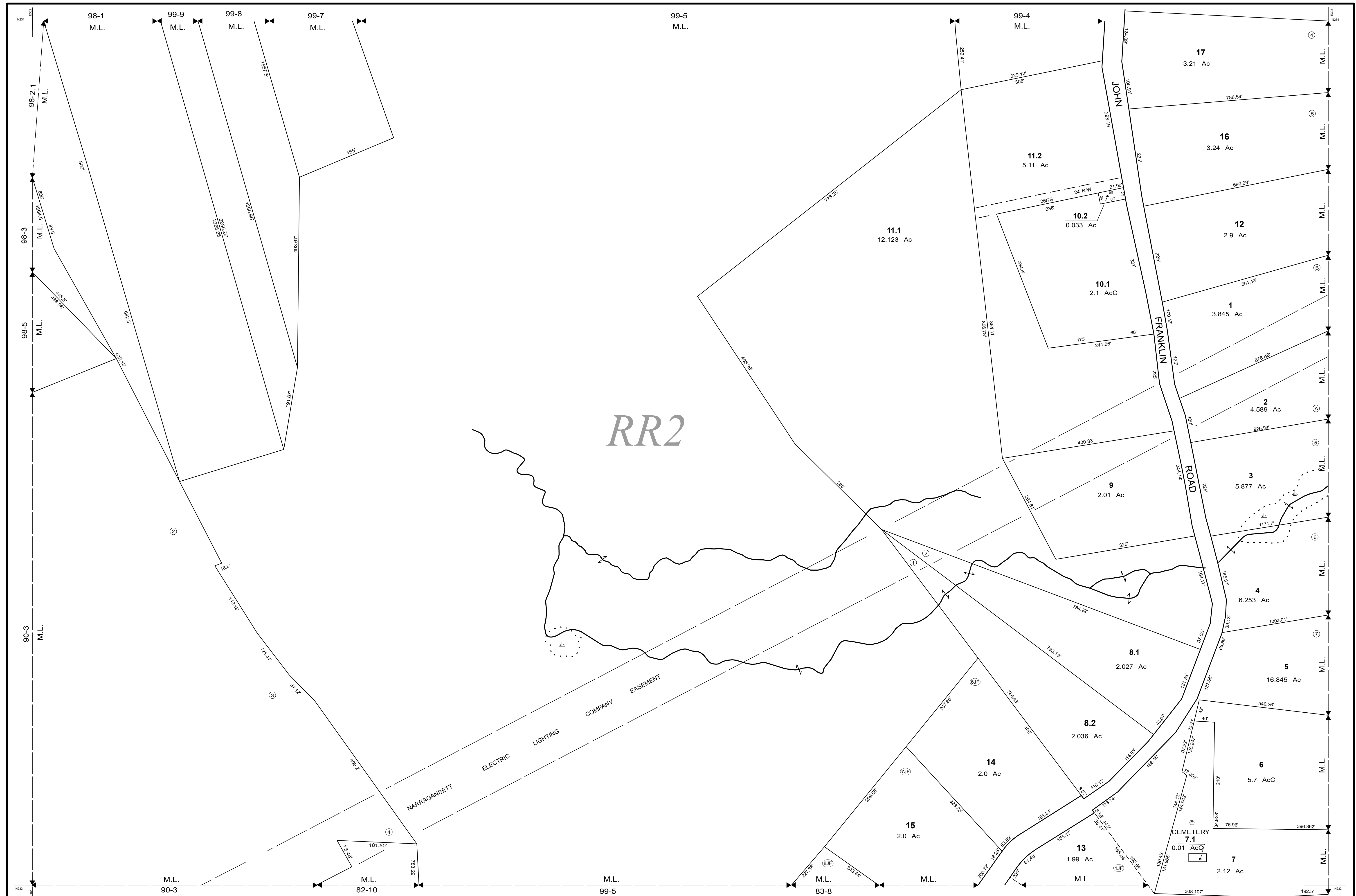
RHODE ISLAND

INDEX DIAGRAM

330	97	98	99	100	101
80	81	82	83	84	85
73	74	75	76	77	78

MAP NO.

90



THIS MAP IS FOR ASSESSMENT PURPOSES. IT IS NOT VALID FOR LEGAL DESCRIPTION OR CONVEYANCE.

THE HORIZONTAL DATUM IS THE MASSACHUSETTS STATE PLANE COORDINATE SYSTEM, NAD 83.

PHOTOGRAPHY DATE: MARCH 30, 1986

COMPLETION DATE: JULY 29, 1988

PRODUCED BY

CAI Technologies
Precision Mapping. Geospatial Solutions.

11 Pleasant Street, Littleton, NH 03561
800.322.4540 - www.cai-tech.com

LEGEND

AREA SURVEYED	Ac	EXEMPT PROPERTY	(E)
AREA CALCULATED	AcC	SUBDIVISION LOT NO.	(2)
RECORD DIMENSION	100'	RIGHT OF WAY/ACCESS	R/W
SCALED DIMENSION	100'S	COMMON OWNERSHIP	OR
MATCH LINE	M.L.	WETLANDS	-W-
WATER	-W-			

SCALE: 1" = 100'

REVISOR TO: JANUARY 1, 2023

PROPERTY MAPS

COVENTRY

RHODE ISLAND

INDEX DIAGRAM

97	98	99	100	101	11
89	90	91	92	93	10
81	82	83	84	85	9
73	74	75	76	77	8

11

MAP NO.

91



THIS MAP IS FOR ASSESSMENT PURPOSES. IT IS NOT VALID FOR LEGAL DESCRIPTION OR CONVEYANCE.

THE HORIZONTAL DATUM IS THE MASSACHUSETTS STATE PLANE COORDINATE SYSTEM, NAD 83.

PHOTOGRAPHY DATE: MARCH 30, 1986

COMPLETION DATE: JULY 29, 1988

PRODUCED BY

CAI Technologies
Precision Mapping Geospatial Solutions.

11 Pleasant Street, Littleton, NH 03561
800.322.4540 - www.cai-tech.com

LEGEND

AREA SURVEYED Ac

AREA CALCULATED AcC

RECORD DIMENSION 100'

SCALED DIMENSION 100'S

MATCH LINE M.L.

WATER W

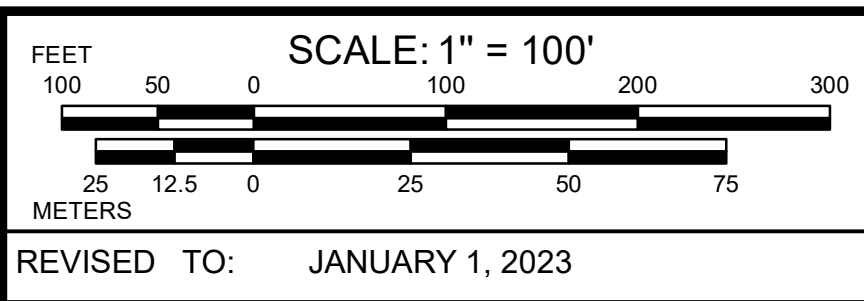
EXEMPT PROPERTY (E)

SUBDIVISION LOT NO. (2)

RIGHT OF WAY/ACCESS RW

COMMON OWNERSHIP OR

WETLANDS -W-



PROPERTY MAPS

COVENTRY

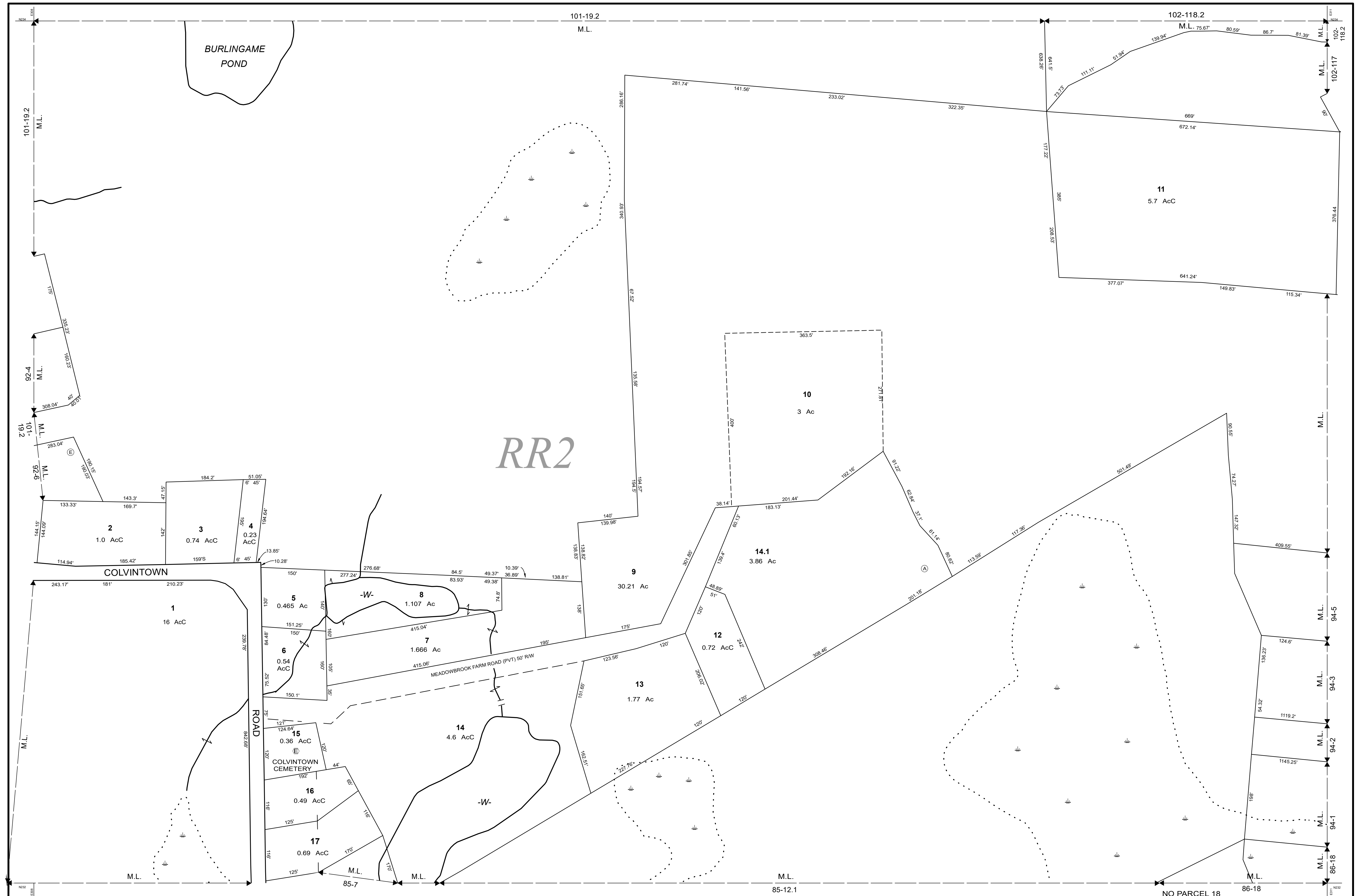
RHODE ISLAND

INDEX DIAGRAM

7	98	99	100	101	102	103
8	90	91	92	93	94	95
9	82	83	84	85	86	87
10	74	75	76	77	78	79

MAP NO.

92



THIS MAP IS FOR ASSESSMENT PURPOSES. IT IS NOT VALID FOR LEGAL DESCRIPTION OR CONVEYANCE.

THE HORIZONTAL DATUM IS THE MASSACHUSETTS STATE PLANE COORDINATE SYSTEM, NAD 83.

PHOTOGRAPHY DATE: MARCH 30, 1986

COMPLETION DATE: JULY 29, 1988

PRODUCED BY

CAI Technologies
Precision Mapping. Geospatial Solutions.

11 Pleasant Street, Littleton, NH 03561
800.322.4540 - www.cai-tech.com

LEGEND

AREA SURVEYED Ac

AREA CALCULATED AcC

RECORD DIMENSION 100'

SCALED DIMENSION 100'S

MATCH LINE M.L.

WATER -W-

EXEMPT PROPERTY (E)

SUBDIVISION LOT NO. (2)

RIGHT OF WAY/ACCESS RW

COMMON OWNERSHIP OR

WETLANDS (W)

SCALE: 1" = 100'

FEET: 0 50 100 200 300

METERS: 0 12.5 25 50 75

REVISED TO: JANUARY 1, 2023

PROPERTY MAPS

COVENTRY

RHODE ISLAND

INDEX DIAGRAM

9	99	100	101	102	103	104
0	91	92	93	94	95	96
2	83	84	85	86	87	88
4	75	76	77	78	79	80

MAP NO.

93



THIS MAP IS FOR ASSESSMENT PURPOSES. IT IS NOT VALID FOR LEGAL DESCRIPTION OR CONVEYANCE.

THE HORIZONTAL DATUM IS THE MASSACHUSETTS STATE PLANE COORDINATE SYSTEM, NAD 83.

PHOTOGRAPHY DATE: MARCH 30, 1986

COMPLETION DATE: JULY 29, 1988

PRODUCED BY

CAI Technologies
Precision Mapping. Geospatial Solutions.

11 Pleasant Street, Littleton, NH 03561
800.322.4540 - www.cai-tech.com

LEGEND

AREA SURVEYED Ac
 AREA CALCULATED AcC
 RECORD DIMENSION 100'
 SCALED DIMENSION 100'S
 MATCH LINE M.L.
 WATER -W-
 EXEMPT PROPERTY SUBDIVISION LOT NO. (E) (2)
 RIGHT OF WAY/ACCESS 60'
 COMMON OWNERSHIP OR
 WETLANDS (W)

SCALE: 1" = 100'

REVISOR TO: JANUARY 1, 2023

PROPERTY MAPS

COVENTRY

RHODE ISLAND

INDEX DIAGRAM

9 100 101 102 103 104
 1 92 93 94 95 96
 3 84 85 86 87 88
 5 76 77 78 79 80

MAP NO.

94



THIS MAP IS FOR ASSESSMENT PURPOSES. IT IS NOT VALID FOR LEGAL DESCRIPTION OR CONVEYANCE.

THE HORIZONTAL DATUM IS THE MASSACHUSETTS STATE PLANE COORDINATE SYSTEM, NAD 83.

PHOTOGRAPHY DATE: MARCH 30, 1986

COMPLETION DATE: JULY 29, 1988

PRODUCED BY

CAI Technologies
Precision Mapping. Geospatial Solutions.

11 Pleasant Street, Littleton, NH 03561
800.322.4540 - www.cai-tech.com

LEGEND

AREA SURVEYED	Ac
AREA CALCULATED	AcC
RECORD DIMENSION	100'
SCALED DIMENSION	100'S
MATCH LINE	
WATER	
EXEMPT PROPERTY	(E)
SUBDIVISION LOT NO.	(2)
RIGHT OF WAY/ACCESS	
COMMON OWNERSHIP	
WETLANDS	

SCALE: 1" = 100'

REVISD TO: JANUARY 1, 2023

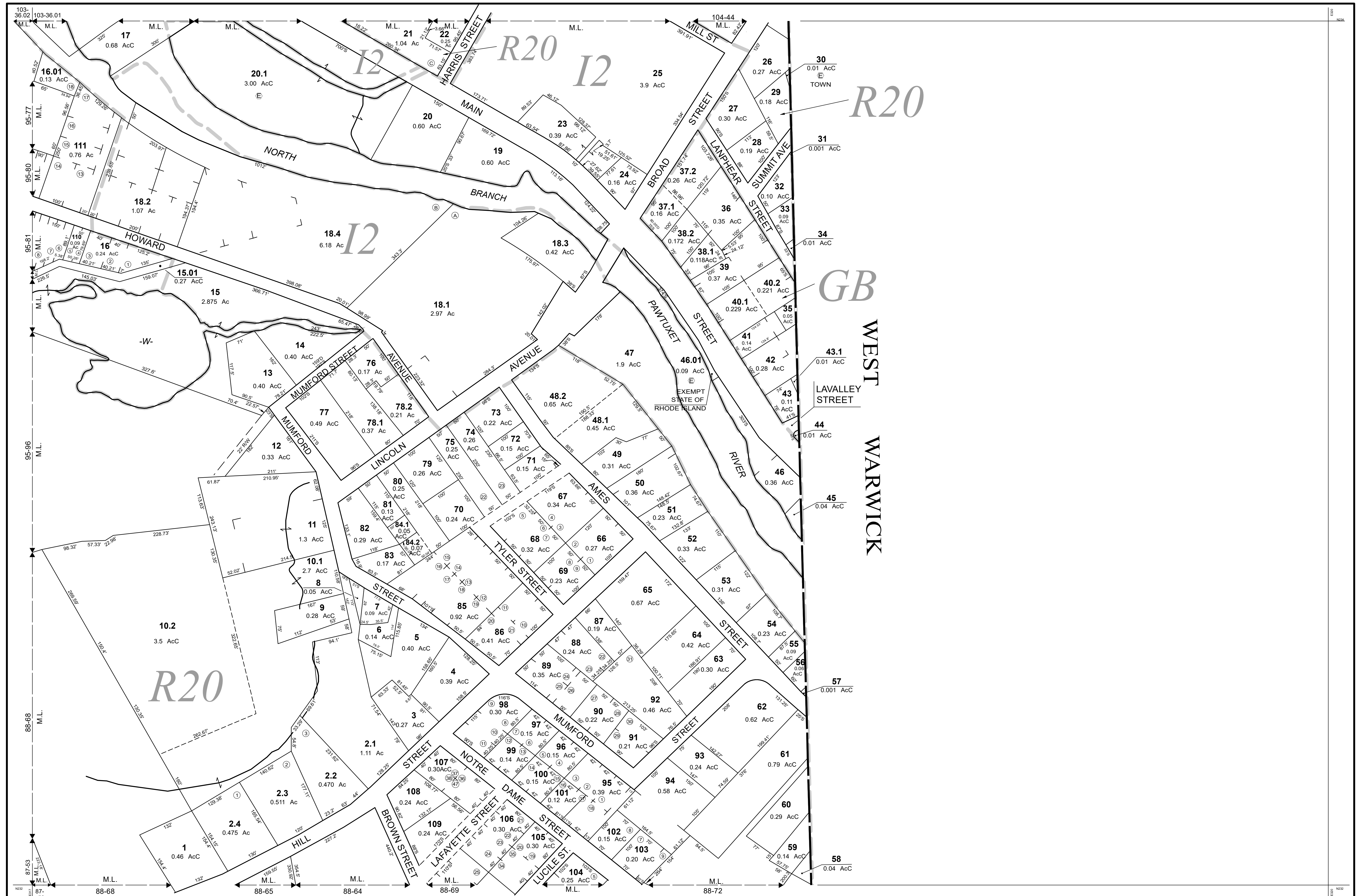
PROPERTY MAPS

COVENTRY

RHODE ISLAND

INDEX DIAGRAM

MAP NO. **95**



THIS MAP IS FOR ASSESSMENT PURPOSES. IT IS NOT VALID FOR LEGAL DESCRIPTION OR CONVEYANCE.

THE HORIZONTAL DATUM IS THE MASSACHUSETTS STATE PLANE COORDINATE SYSTEM, NAD 83.

PHOTOGRAPHY DATE: MARCH 30, 1986

COMPLETION DATE: JULY 29, 1988

PRODUCED BY

CAI Technologies
Precision Mapping Geospatial Solutions.

11 Pleasant Street, Littleton, NH 03561
800.322.4540 - www.cai-tech.com

LEGEND

AREA SURVEYED Ac

AREA CALCULATED AcC

RECORD DIMENSION 100'

SCALED DIMENSION 100'S

MATCH LINE M.L.

WATER -W-

EXEMPT PROPERTY (E)

SUBDIVISION LOT NO. (2)

RIGHT OF WAY/ACCESS (R)

COMMON OWNERSHIP OR

WETLANDS (W)

SCALE: 1" = 100'

REVISOR TO: JANUARY 1, 2023

PROPERTY MAPS

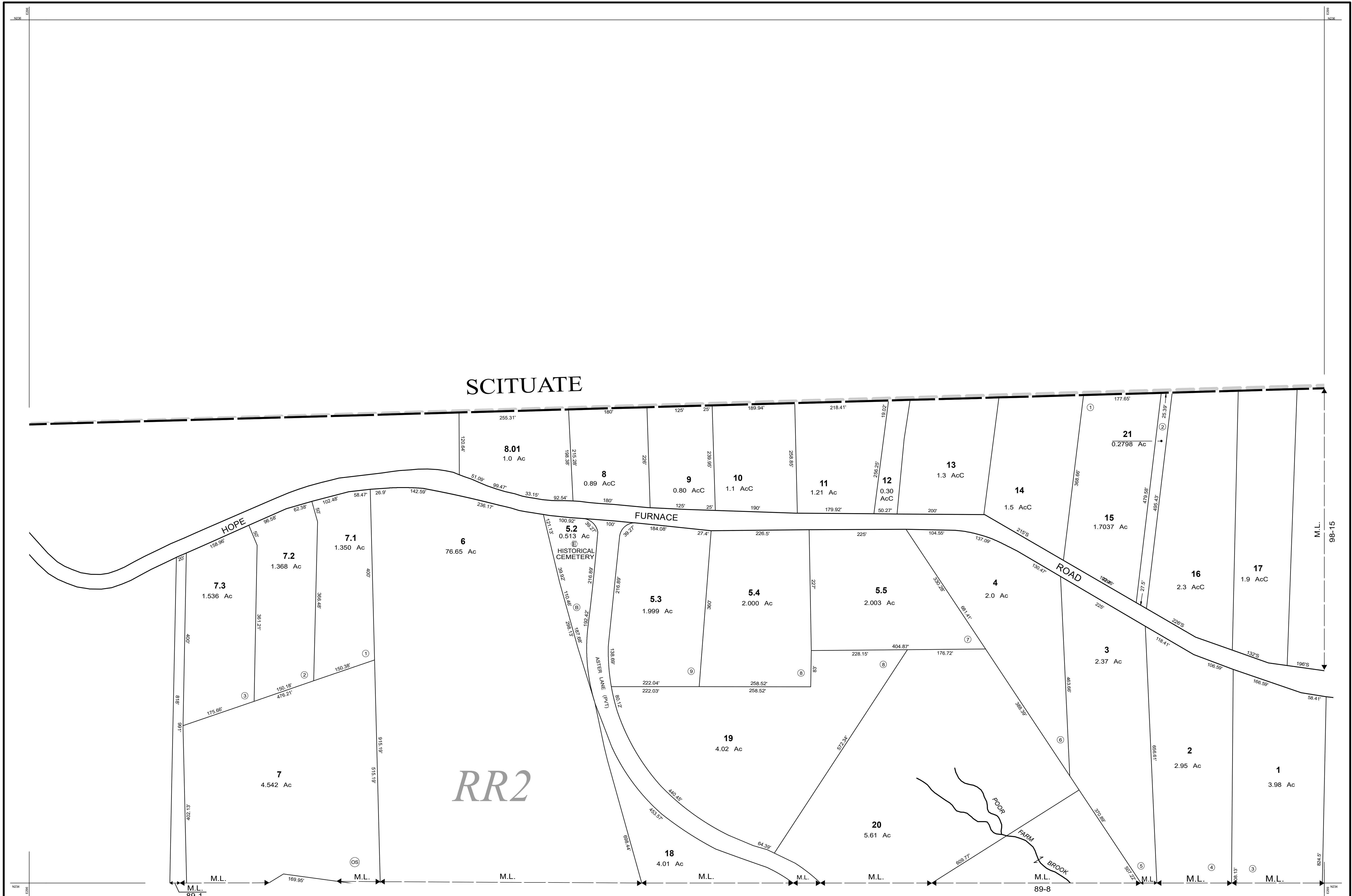
COVENTRY

RHODE ISLAND

INDEX DIAGRAM

MAP NO.

96



THIS MAP IS FOR ASSESSMENT PURPOSES. IT IS NOT VALID FOR LEGAL DESCRIPTION OR CONVEYANCE.

THE HORIZONTAL DATUM IS THE MASSACHUSETTS STATE PLANE COORDINATE SYSTEM, NAD 83.

PHOTOGRAPHY DATE: MARCH 30, 1986

COMPLETION DATE: JULY 29, 1988

PRODUCED BY

CAI Technologies
Precision Mapping Geospatial Solutions.

11 Pleasant Street, Littleton, NH 03561
800.322.4540 - www.cai-tech.com

LEGEND

AREA SURVEYED	Ac	EXEMPT PROPERTY	(E)
AREA CALCULATED	AcC	SUBDIVISION LOT NO.	(2)
RECORD DIMENSION	100'	RIGHT OF WAY/ACCESS	(R)
SCALED DIMENSION	100'S	COMMON OWNERSHIP	(O)
MATCH LINE	M.L.	WETLANDS	(W)
WATER	(W)			

FEET SCALE: 1" = 100'

100 50 0 100 200 300

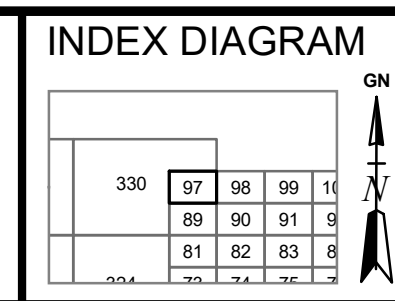
METERS 25 12.5 0 25 50 75

REVISED TO: JANUARY 1, 2023

PROPERTY MAPS

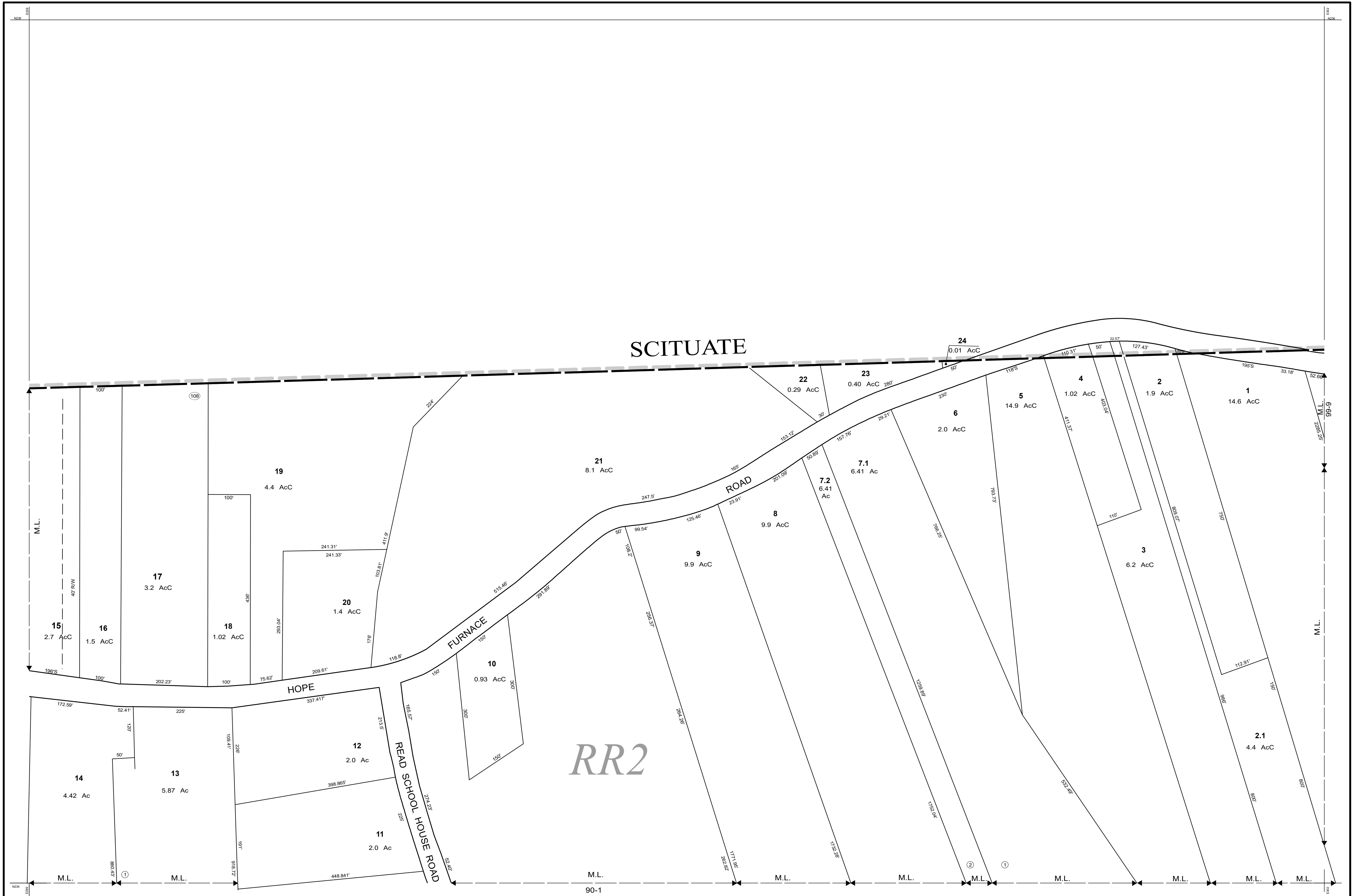
COVENTRY

RHODE ISLAND



MAP NO.

97



THIS MAP IS FOR ASSESSMENT PURPOSES. IT IS NOT VALID FOR LEGAL DESCRIPTION OR CONVEYANCE.

THE HORIZONTAL DATUM IS THE MASSACHUSETTS STATE PLANE COORDINATE SYSTEM, NAD 83.

PHOTOGRAPHY DATE: MARCH 30, 1986

COMPLETION DATE: JULY 29, 1988

PRODUCED BY

CAI Technologies
Precision Mapping Geospatial Solutions

11 Pleasant Street, Littleton, NH 03561
800.322.4540 - www.cai-tech.com

LEGEND

AREA SURVEYED Ac

AREA CALCULATED AcC

RECORD DIMENSION 100'

SCALED DIMENSION 100'S

MATCH LINE M.L.

WATER -W-

EXEMPT PROPERTY (E)

SUBDIVISION LOT NO. (2)

RIGHT OF WAY/ACCESS (RW)

COMMON OWNERSHIP (OR)

WETLANDS (W)

SCALE: 1" = 100'

REVISD TO: JANUARY 1, 2023

PROPERTY MAPS

COVENTRY

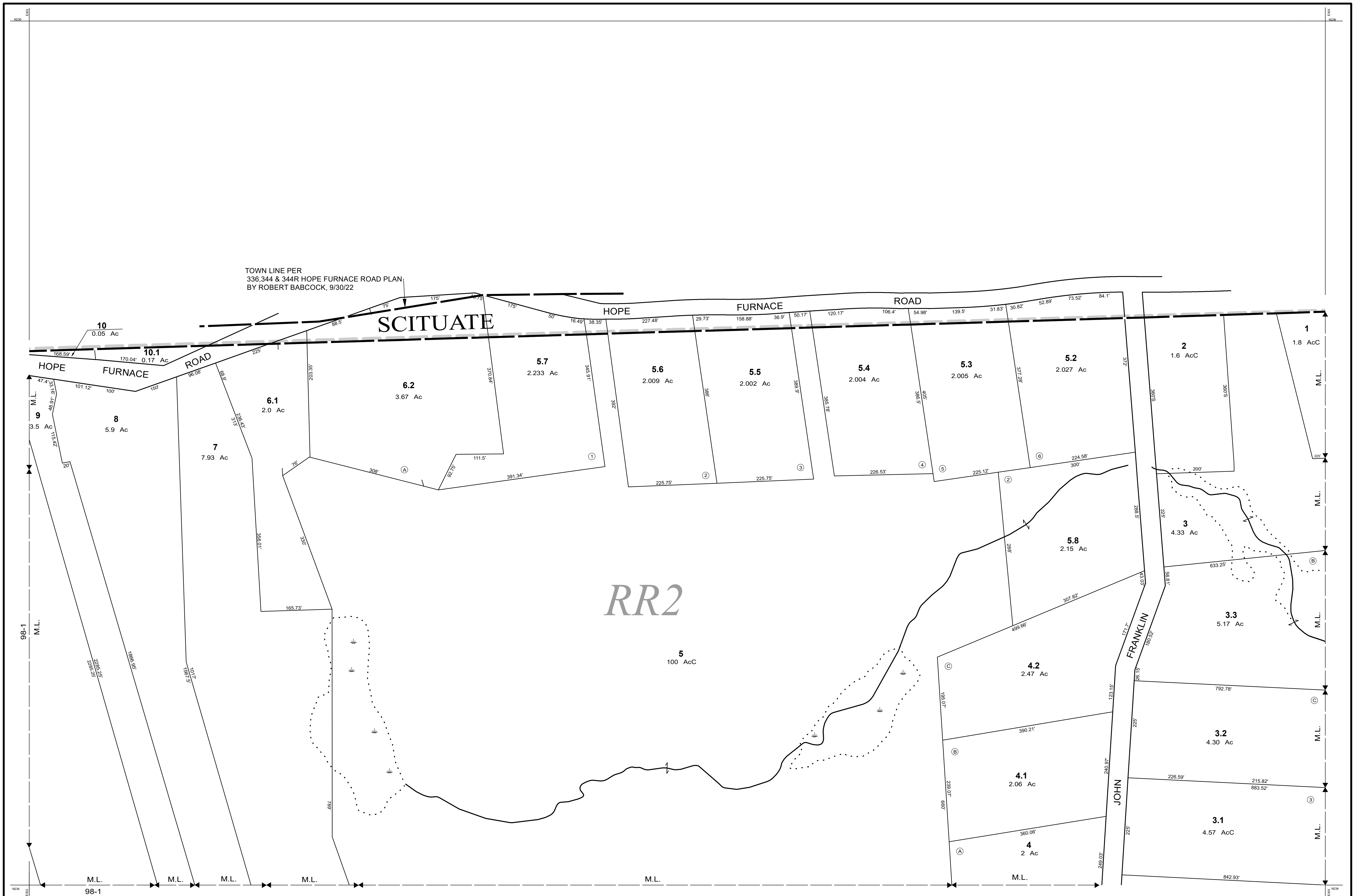
RHODE ISLAND

INDEX DIAGRAM

330	97	98	99	100	101
89	90	91	92	93	94
81	82	83	84	85	86

MAP NO.

98



THIS MAP IS FOR ASSESSMENT PURPOSES. IT IS NOT VALID FOR LEGAL DESCRIPTION OR CONVEYANCE.

THE HORIZONTAL DATUM IS THE MASSACHUSETTS STATE PLANE COORDINATE SYSTEM, NAD 83.

PHOTOGRAPHY DATE: MARCH 30, 1986

COMPLETION DATE: JULY 29, 1988

PRODUCED BY

CAI Technologies
Precision Mapping. Geospatial Solutions.

11 Pleasant Street, Littleton, NH 03561
800.322.4540 - www.cai-tech.com

LEGEND

AREA SURVEYED Ac
 AREA CALCULATED AcC
 RECORD DIMENSION 100'
 SCALED DIMENSION 100'S
 MATCH LINE M.L.
 WATER -W-
 EXEMPT PROPERTY (E)
 SUBDIVISION LOT NO. (2)
 RIGHT OF WAY/ACCESS RW
 COMMON OWNERSHIP OR
 WETLANDS (W)

SCALE: 1" = 100'

FEET: 100 50 0 100 200 300
 METERS: 25 12.5 0 25 50 75

REVISED TO: JANUARY 1, 2023

PROPERTY MAPS

COVENTRY

RHODE ISLAND

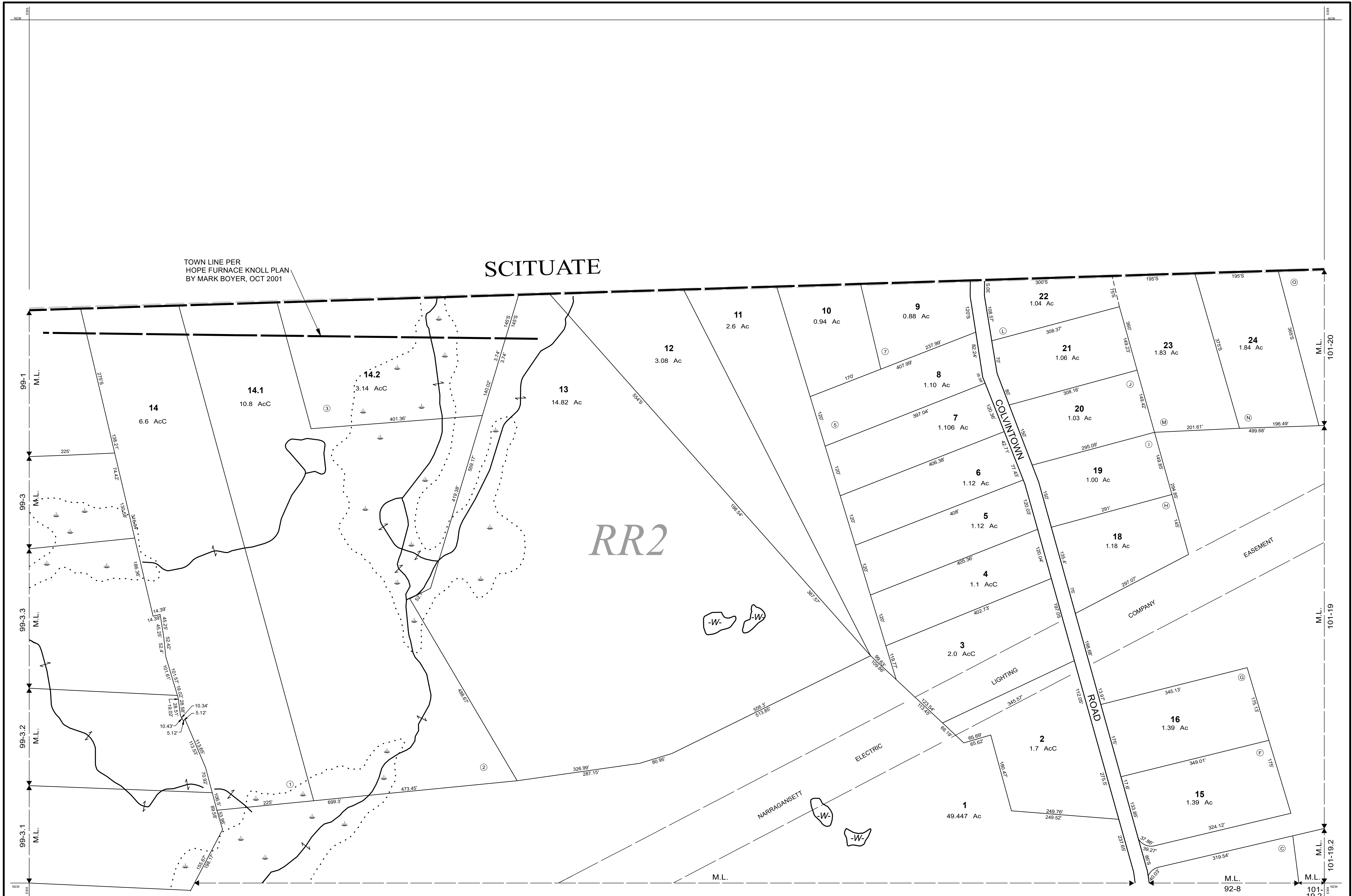
INDEX DIAGRAM

97	98	99	100	101
89	90	91	92	93
81	82	83	84	85

Map grid showing the location of map 99 in the center.

MAP NO.

99



THIS MAP IS FOR ASSESSMENT PURPOSES. IT IS NOT VALID FOR LEGAL DESCRIPTION OR CONVEYANCE.

THE HORIZONTAL DATUM IS THE MASSACHUSETTS STATE PLANE COORDINATE SYSTEM, NAD 83.

PHOTOGRAPHY DATE: MARCH 30, 1986

COMPLETION DATE: JULY 29, 1988

PRODUCED BY

CAI Technologies
Precision Mapping. Geospatial Solutions.

11 Pleasant Street, Littleton, NH 03561
800.322.4540 - www.cai-tech.com

LEGEND

AREA SURVEYED Ac

AREA CALCULATED AcC

RECORD DIMENSION 100'

SCALED DIMENSION 100'S

MATCH LINE M.L.

WATER -W-

EXEMPT PROPERTY (E)

SUBDIVISION LOT NO. (2)

RIGHT OF WAY/ACCESS (R/W)

COMMON OWNERSHIP (OR)

WETLANDS (W)

SCALE: 1" = 100'

REVISOR TO: JANUARY 1, 2023

PROPERTY MAPS

COVENTRY

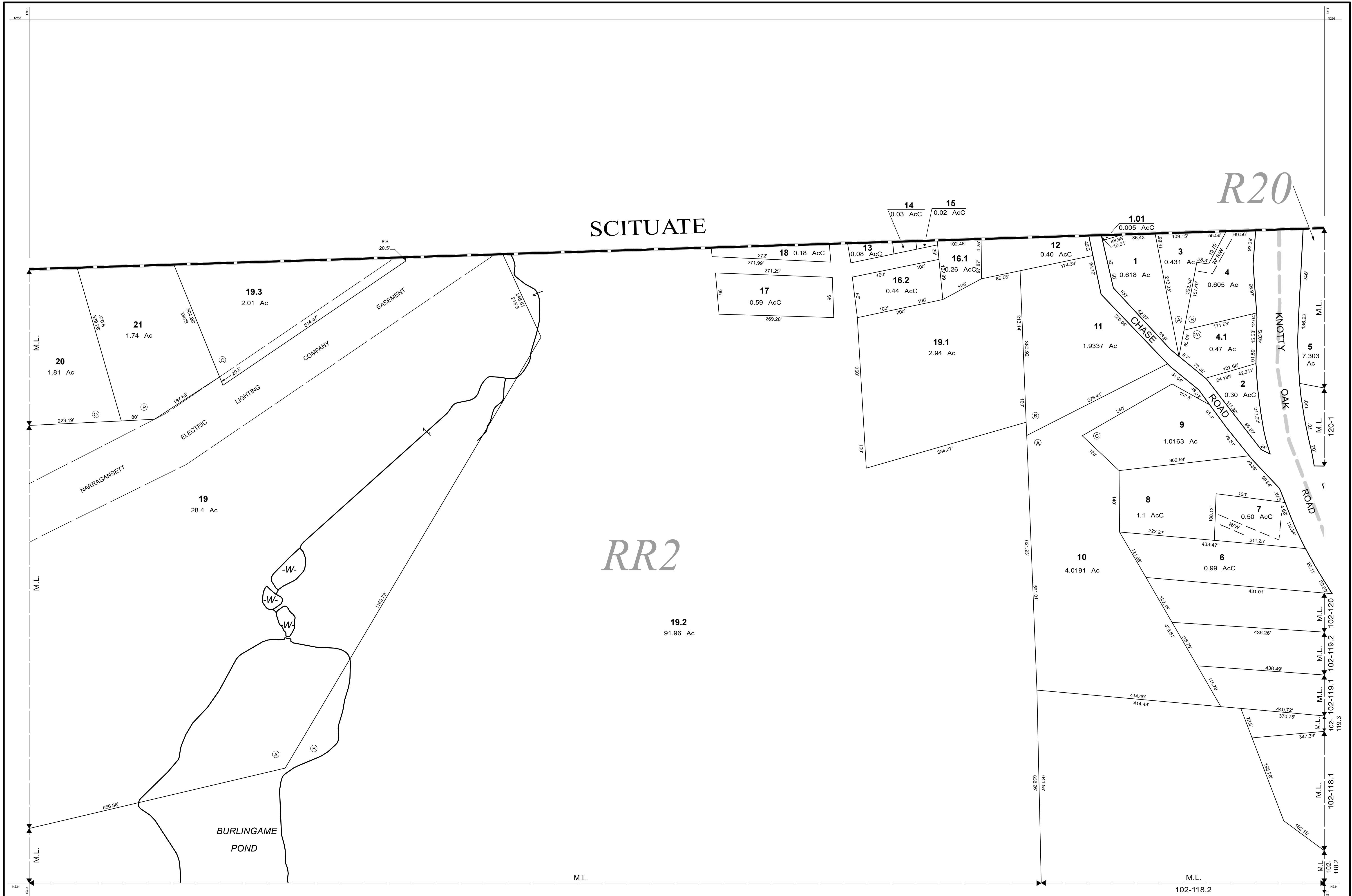
RHODE ISLAND

INDEX DIAGRAM

7	8	9	10	101	102	11
9	90	91	92	93	94	95
1	82	83	84	85	86	87

MAP NO.

100



THIS MAP IS FOR ASSESSMENT PURPOSES. IT IS NOT VALID FOR LEGAL DESCRIPTION OR CONVEYANCE.

THE HORIZONTAL DATUM IS THE MASSACHUSETTS STATE PLANE COORDINATE SYSTEM, NAD 83.

PHOTOGRAPHY DATE: MARCH 30, 1988

COMPLETION DATE: JULY 29, 1988

PRODUCED BY

CAI Technologies
Precision Mapping. Geospatial Solutions.

11 Pleasant Street, Littleton, NH 03561
800.322.4540 - www.cai-tech.com

LEGEND

AREA SURVEYED	Ac	EXEMPT PROPERTY	Ⓔ
AREA CALCULATED	AcC	SUBDIVISION LOT NO.	②
RECORD DIMENSION	100'	RIGHT OF WAY/ACCESS	R/W
SCALED DIMENSION	100'S	COMMON OWNERSHIP	OR
MATCH LINE	M.L.	WETLANDS	-W-
WATER	-W-			

SCALE: 1" = 100'

REVISOR TO: JANUARY 1, 2023

PROPERTY MAPS

COVENTRY

RHODE ISLAND

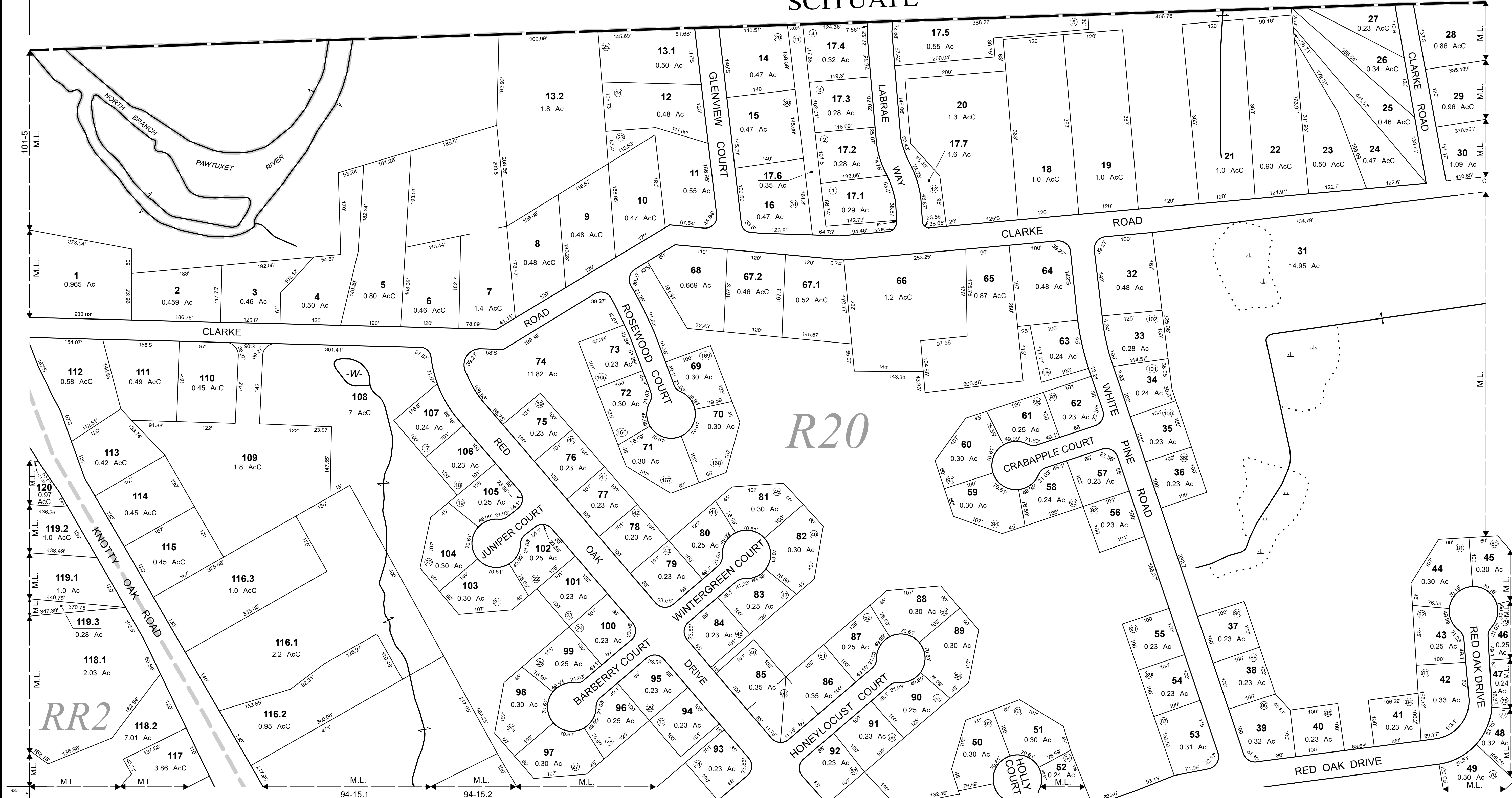
INDEX DIAGRAM

8	99	100	101	102	103	104
9	91	92	93	94	95	96
10	83	84	85	86	87	88

MAP NO.

101

SCITUATE



R20

RR2

THIS MAP IS FOR ASSESSMENT PURPOSES. IT IS NOT VALID FOR LEGAL DESCRIPTION OR CONVEYANCE.

THE HORIZONTAL DATUM IS THE MASSACHUSETTS STATE PLANE COORDINATE SYSTEM, NAD 83.

PHOTOGRAPHY DATE: MARCH 30, 1986

COMPLETION DATE: JULY 29, 1988

PRODUCED BY

CAI Technologies
Precision Mapping Geospatial Solutions.

11 Pleasant Street, Littleton, NH 03561
800.322.4540 - www.cai-tech.com

LEGEND

AREA SURVEYED Ac
 AREA CALCULATED AcC
 RECORD DIMENSION 100'
 SCALED DIMENSION 100'S
 MATCH LINE M.L.
 WATER -W-

EXEMPT PROPERTY (E)
 SUBDIVISION LOT NO. (2)
 RIGHT OF WAY/ACCESS (R/W)
 COMMON OWNERSHIP (C/O)
 WETLANDS (W)

SCALE: 1" = 100'

REVISOR TO: JANUARY 1, 2023

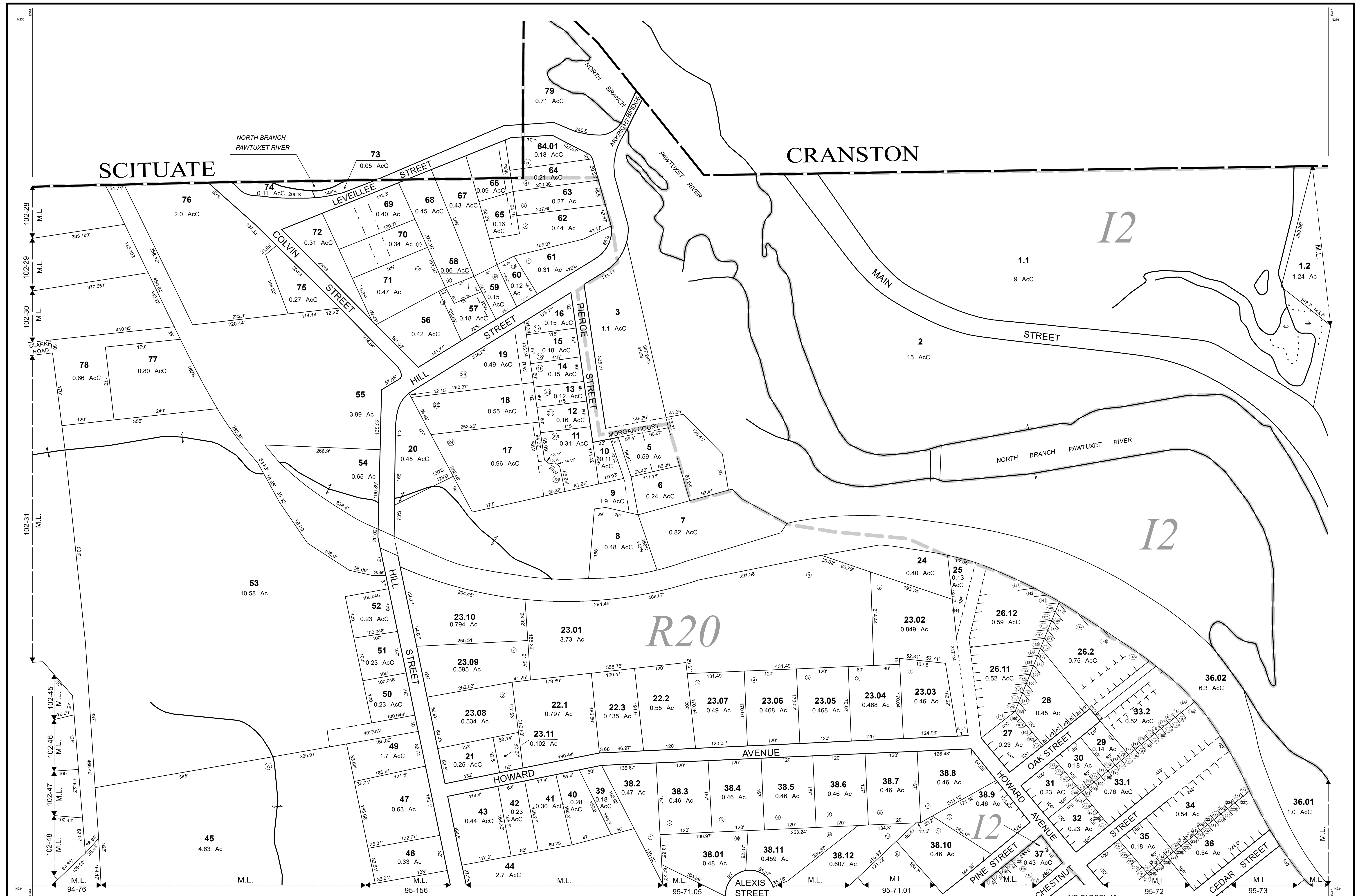
PROPERTY MAPS

COVENTRY

RHODE ISLAND

INDEX DIAGRAM

MAP NO. **102**



THIS MAP IS FOR ASSESSMENT PURPOSES. IT IS NOT VALID FOR LEGAL DESCRIPTION OR CONVEYANCE.

THE HORIZONTAL DATUM IS THE MASSACHUSETTS STATE PLANE COORDINATE SYSTEM, NAD 83.

PHOTOGRAPHY DATE: MARCH 30, 1986

COMPLETION DATE: JULY 29, 1988

PRODUCED BY

CAI Technologies
Precision Mapping Geospatial Solutions.

11 Pleasant Street, Littleton, NH 03561
800.322.4540 - www.cai-tech.com

LEGEND

AREA SURVEYED Ac
 AREA CALCULATED AcC
 RECORD DIMENSION 100'
 SCALED DIMENSION 100'S
 MATCH LINE M.L.
 WATER -W-
 EXEMPT PROPERTY (E)
 SUBDIVISION LOT NO. (2)
 RIGHT OF WAY/ACCESS (RW)
 COMMON OWNERSHIP (OR)
 WETLANDS (W)

SCALE: 1" = 100'

FEET: 0 50 100 200 300
 METERS: 0 12.5 25 50 75

REVISED TO: JANUARY 1, 2023

PROPERTY MAPS

COVENTRY

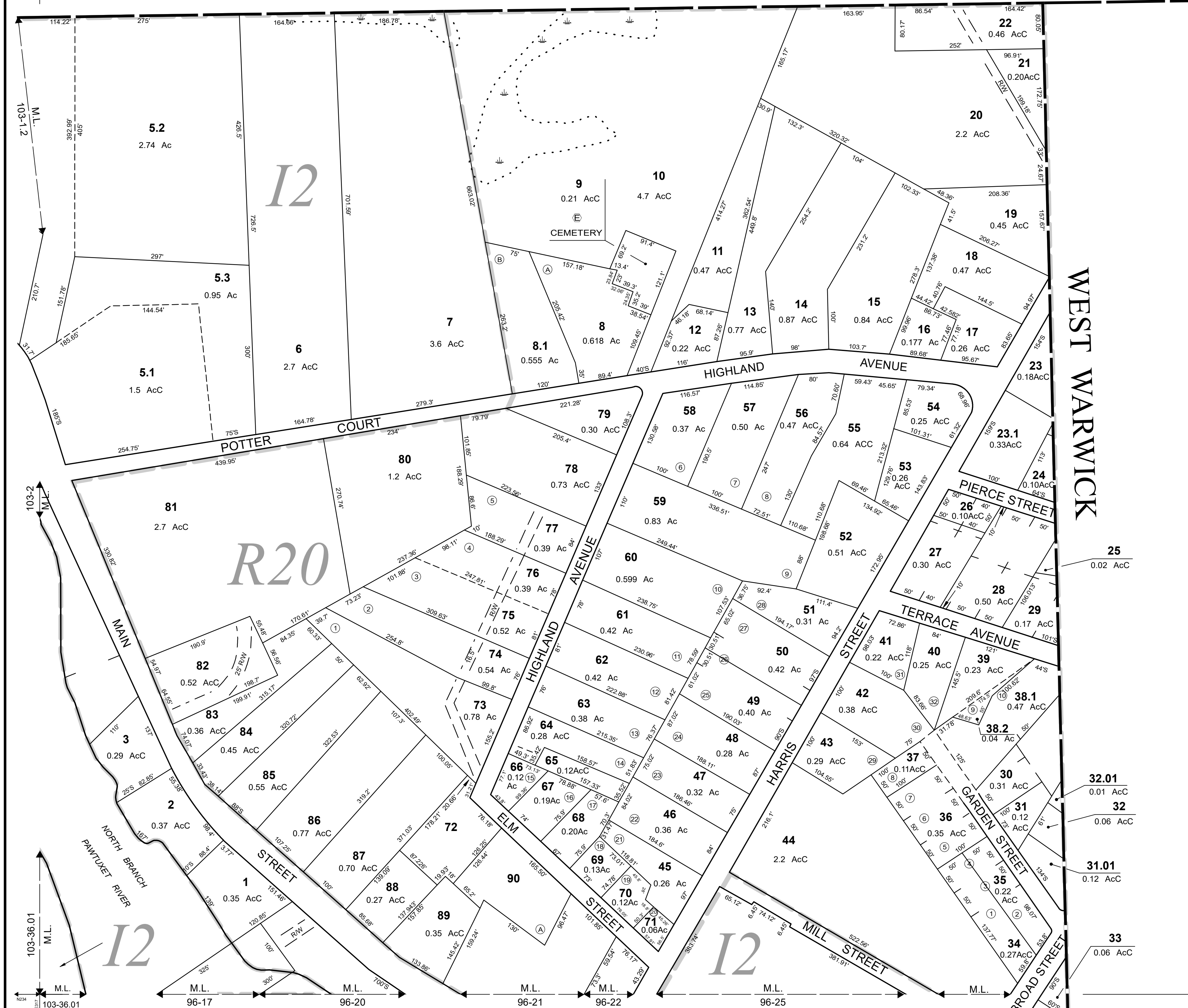
RHODE ISLAND

INDEX DIAGRAM

90	101	102	103	104
2	93	94	95	96
4	95	96	97	98
6	97	98	99	100

MAP NO. **103**

CRANSTON



THIS MAP IS FOR ASSESSMENT PURPOSES. IT IS NOT VALID FOR LEGAL DESCRIPTION OR CONVEYANCE.

THE HORIZONTAL DATUM IS THE MASSACHUSETTS STATE PLANE COORDINATE SYSTEM, NAD 83.

PHOTOGRAPHY DATE: MARCH 30, 1986

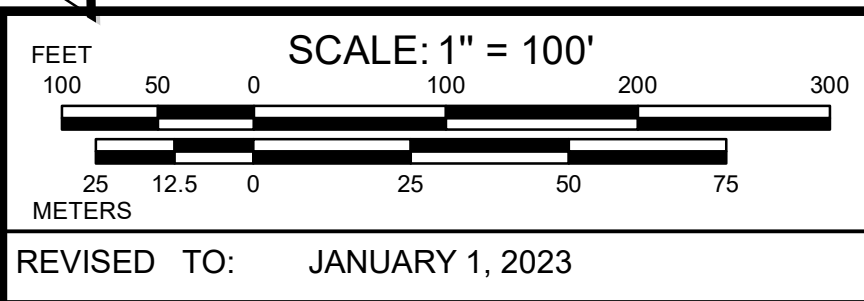
COMPLETION DATE: JULY 29, 1988

PRODUCED BY

CAI Technologies
Precision Mapping Geospatial Solutions.

11 Pleasant Street, Littleton, NH 03561
800.322.4540 - www.cai-tech.com

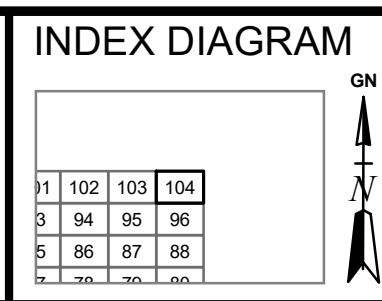
LEGEND	
AREA SURVEYED	Ac
AREA CALCULATED	AcC
RECORD DIMENSION	100'
SCALED DIMENSION	100'S
MATCH LINE	M.L.
WATER	-W-
EXEMPT PROPERTY	(E)
SUBDIVISION LOT NO.	(2)
RIGHT OF WAY/ACCESS	(RW)
COMMON OWNERSHIP	OR
WETLANDS	(W)



PROPERTY MAPS

COVENTRY

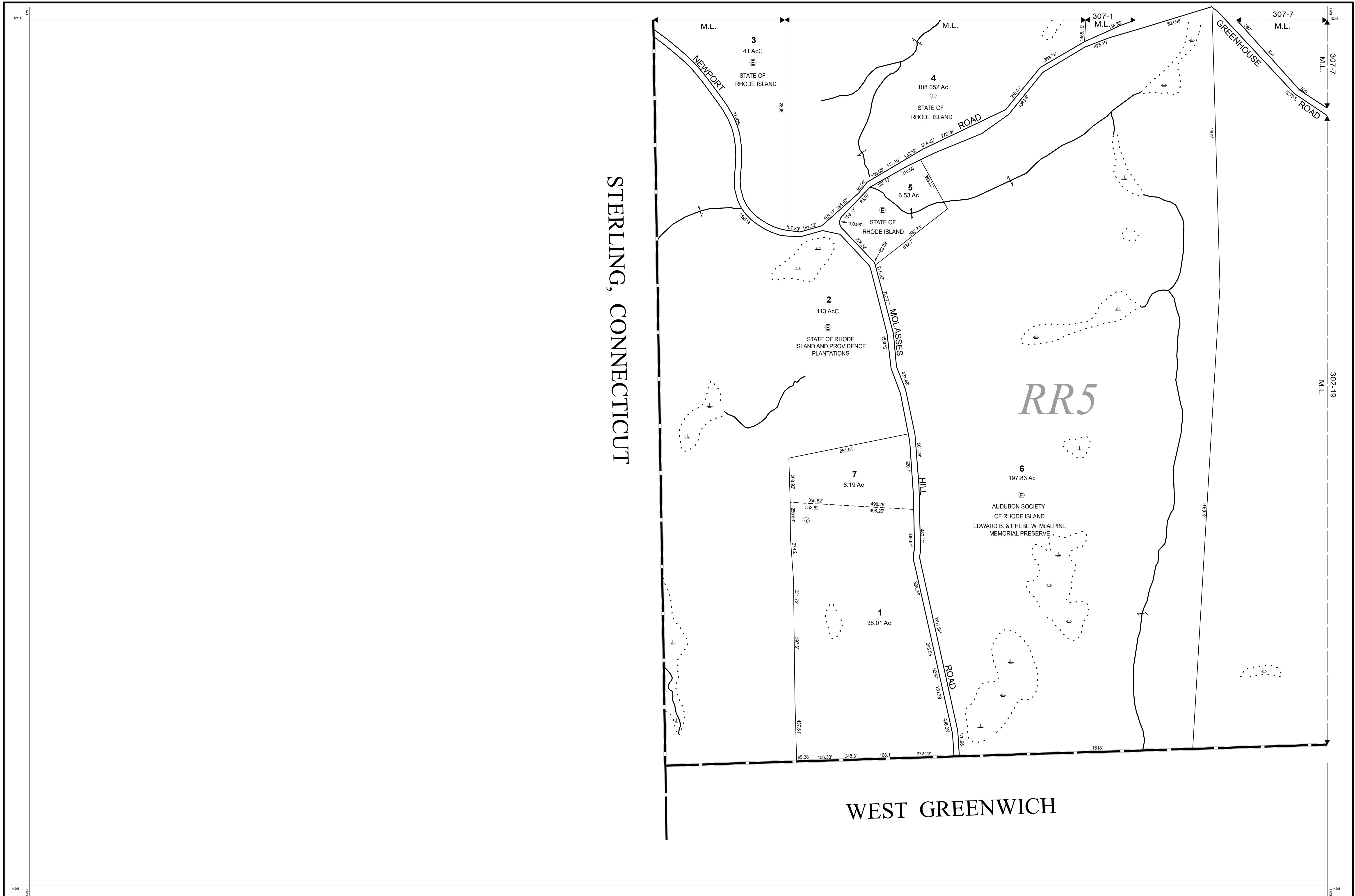
RHODE ISLAND



MAP NO.

104

NO PARCEL 4



STERLING, CONNECTICUT

WEST GREENWICH

THIS MAP IS FOR ASSESSMENT PURPOSES. IT IS NOT VALID FOR LEGAL DESCRIPTION OR CONVEYANCE.

THE HORIZONTAL DATUM IS THE MASSACHUSETTS STATE PLANE COORDINATE SYSTEM, NAD 83.

PHOTOGRAPHY DATE: MARCH 30, 1986

COMPLETION DATE: JULY 29, 1988

PRODUCED BY

CAI Technologies
Precision Mapping. Geospatial Solutions.

11 Pleasant Street, Littleton, NH 03561
800.322.4540 - www.cai-tech.com

LEGEND

AREA SURVEYED	Ac	EXEMPT PROPERTY	ⓔ
AREA CALCULATED	AcC	SUBDIVISION LOT NO.	②
RECORD DIMENSION	100'	RIGHT OF WAY/ACCESS	—R/W—
SCALED DIMENSION	100'S	COMMON OWNERSHIP	—OR—
MATCH LINE	← M.L. →		WETLANDS	Ⓢ
WATER	—W—			

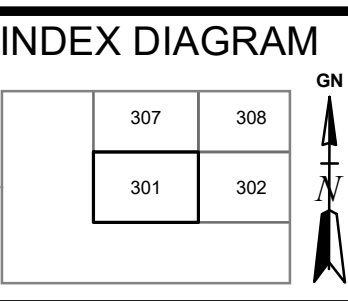
SCALE: 1" = 300'

REVISD TO: JANUARY 1, 2023

PROPERTY MAPS

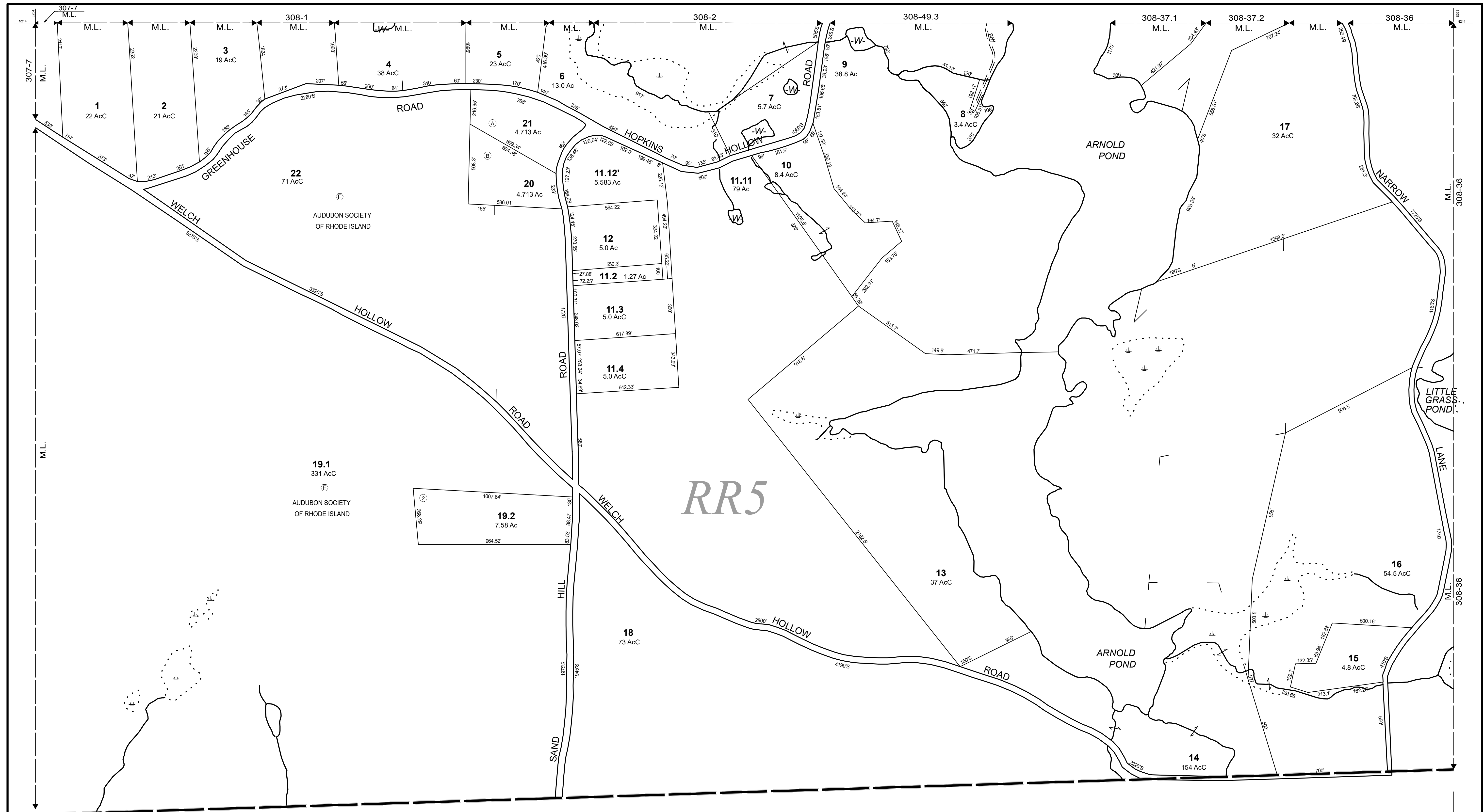
COVENTRY

RHODE ISLAND



MAP NO.

301



WEST GREENWICH

THIS MAP IS FOR ASSESSMENT PURPOSES. IT IS NOT VALID FOR LEGAL DESCRIPTION OR CONVEYANCE.

THE HORIZONTAL DATUM IS THE MASSACHUSETTS STATE PLANE COORDINATE SYSTEM, NAD 83.

PHOTOGRAPHY DATE: MARCH 30, 1986

COMPLETION DATE: JULY 29, 1988

PRODUCED BY

CAI Technologies
Precision Mapping Geospatial Solutions.

11 Pleasant Street, Littleton, NH 03561
800.322.4540 - www.cai-tech.com

LEGEND

AREA SURVEYED	Ac	EXEMPT PROPERTY	(E)
AREA CALCULATED	AcC	SUBDIVISION LOT NO.	(2)
RECORD DIMENSION	100'	RIGHT OF WAY/ACCESS	---
SCALED DIMENSION	100'S	COMMON OWNERSHIP	OR
MATCH LINE	← M.L. →		WETLANDS	(-W-)
WATER	~~~~~			

SCALE: 1" = 300'

REVISD TO: JANUARY 1, 2023

PROPERTY MAPS

COVENTRY

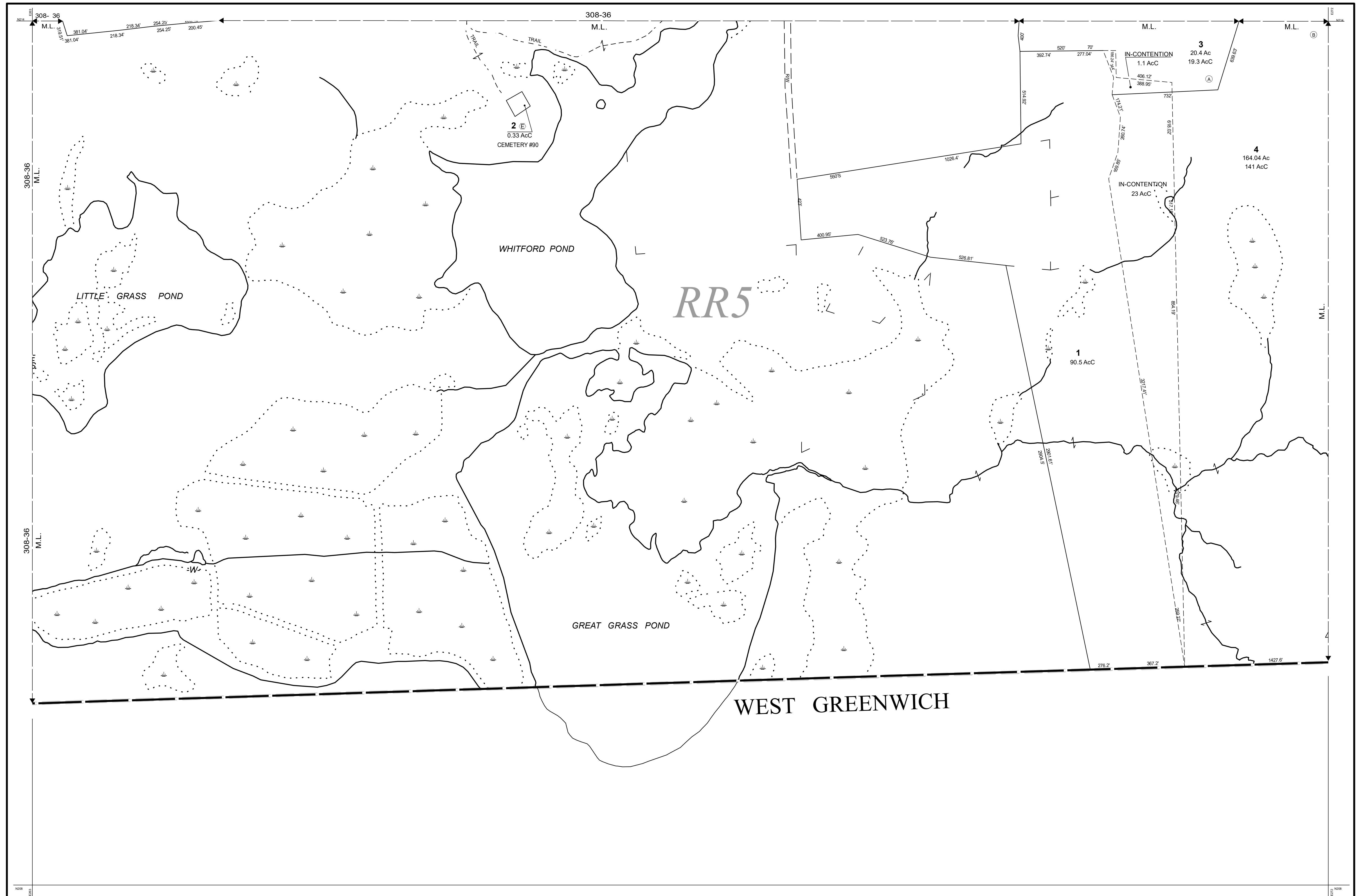
RHODE ISLAND

INDEX DIAGRAM

307	308	309
301	302	303

MAP NO.

302



THIS MAP IS FOR ASSESSMENT PURPOSES. IT IS NOT VALID FOR LEGAL DESCRIPTION OR CONVEYANCE.

THE HORIZONTAL DATUM IS THE MASSACHUSETTS STATE PLANE COORDINATE SYSTEM, NAD 83.

PHOTOGRAPHY DATE: MARCH 30, 1986

COMPLETION DATE: JULY 29, 1988

PRODUCED BY

CAI Technologies
Precision Mapping Geospatial Solutions.

11 Pleasant Street, Littleton, NH 03561
800.322.4540 - www.cai-tech.com

LEGEND

AREA SURVEYED	Ac	EXEMPT PROPERTY	ⓔ
AREA CALCULATED	AcC	SUBDIVISION LOT NO.	ⓐ
RECORD DIMENSION	100'	RIGHT OF WAY/ACCESS	---
SCALED DIMENSION	100'S	COMMON OWNERSHIP	---
MATCH LINE	← M.L. →		WETLANDS	Ⓢ
WATER	Ⓢ			

SCALE: 1" = 300'

FEET: 300 150 0 300 600 900

METERS: 75 37.5 0 75 150 225

REVISED TO: JANUARY 1, 2023

PROPERTY MAPS

COVENTRY

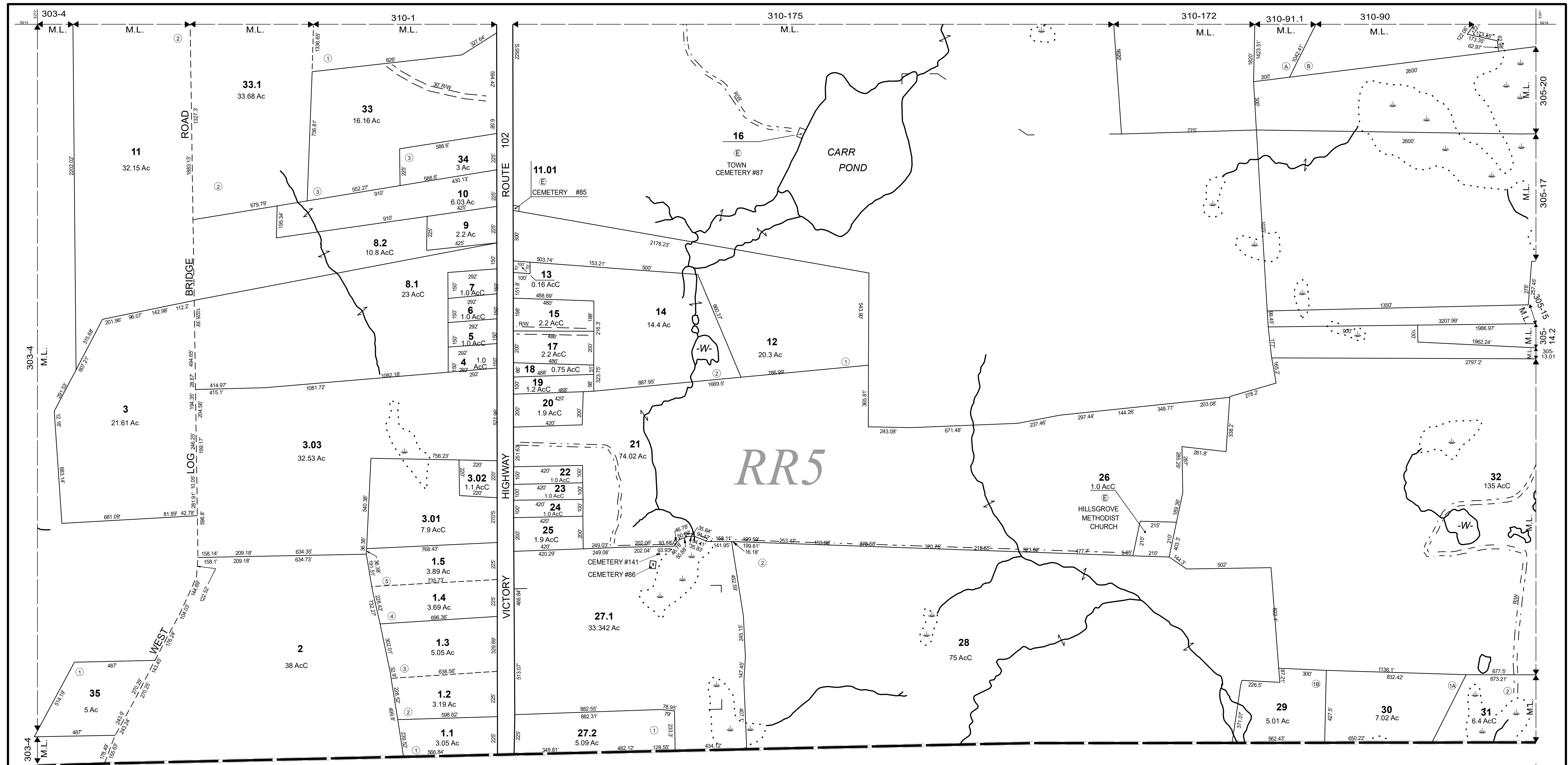
RHODE ISLAND

INDEX DIAGRAM

308	309	310
302	303	304

MAP NO.

303



WEST GREENWICH

THIS MAP IS FOR ASSESSMENT PURPOSES. IT IS NOT VALID FOR LEGAL DESCRIPTION OR CONVEYANCE.

THE HORIZONTAL DATUM IS THE MASSACHUSETTS STATE PLANE COORDINATE SYSTEM, NAD 83.

PHOTOGRAPHY DATE: MARCH 30, 1986

COMPLETION DATE: JULY 29, 1988

PRODUCED BY

CAI Technologies
Precision Mapping. Geospatial Solutions.

11 Pleasant Street, Littleton, NH 03561
800.322.4540 - www.cai-tech.com

LEGEND

AREA SURVEYED	Ac	EXEMPT PROPERTY	(E)
AREA CALCULATED	AcC	SUBDIVISION LOT NO.	(2)
RECORD DIMENSION	100'	RIGHT OF WAY/ACCESS	(RW)
SCALED DIMENSION	100'S	COMMON OWNERSHIP	(OR)
MATCH LINE	← M.L. →		WETLANDS	(-W-)
WATER	(-W-)			

SCALE: 1" = 300'

REVISD TO: JANUARY 1, 2023

PROPERTY MAPS

COVENTRY

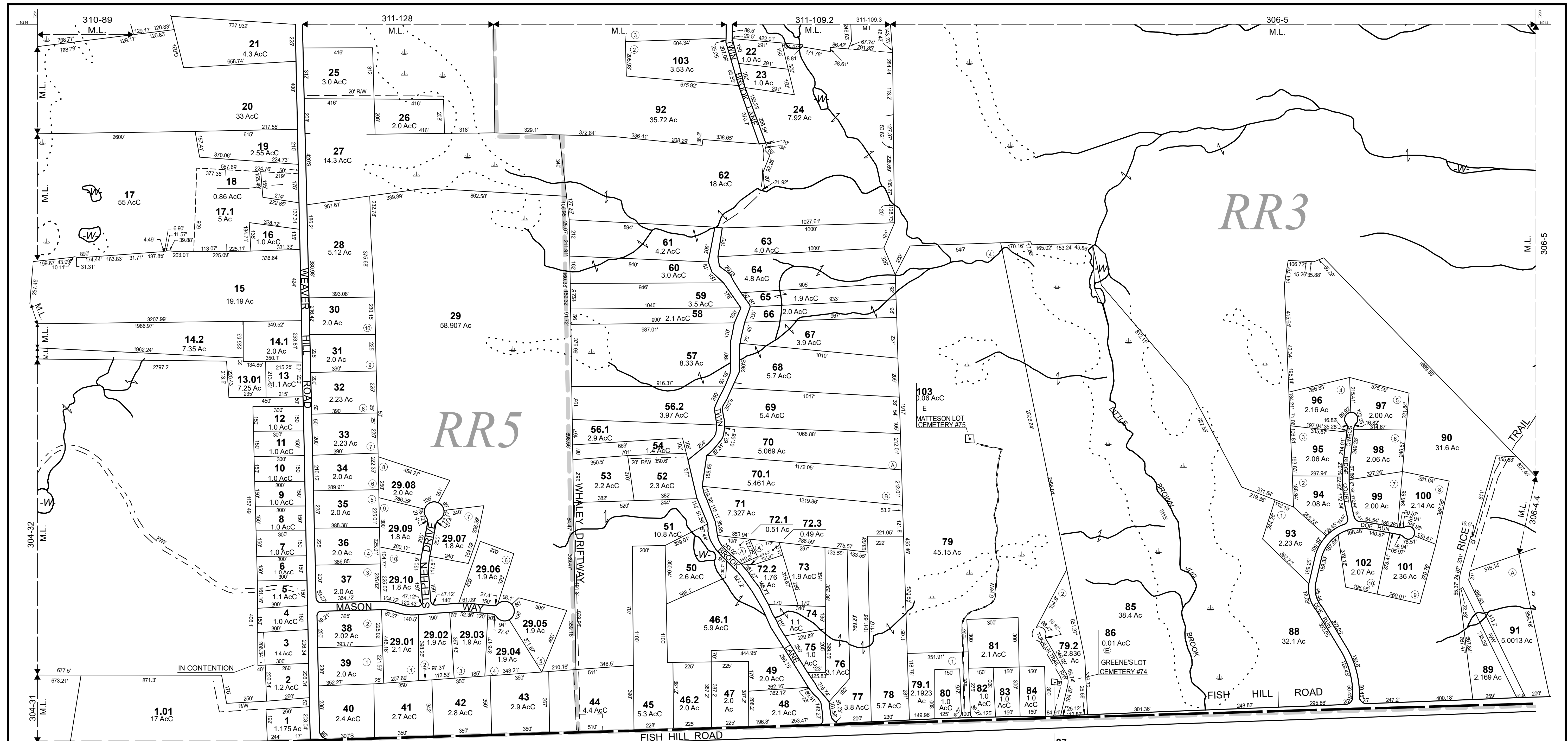
RHODE ISLAND

INDEX DIAGRAM

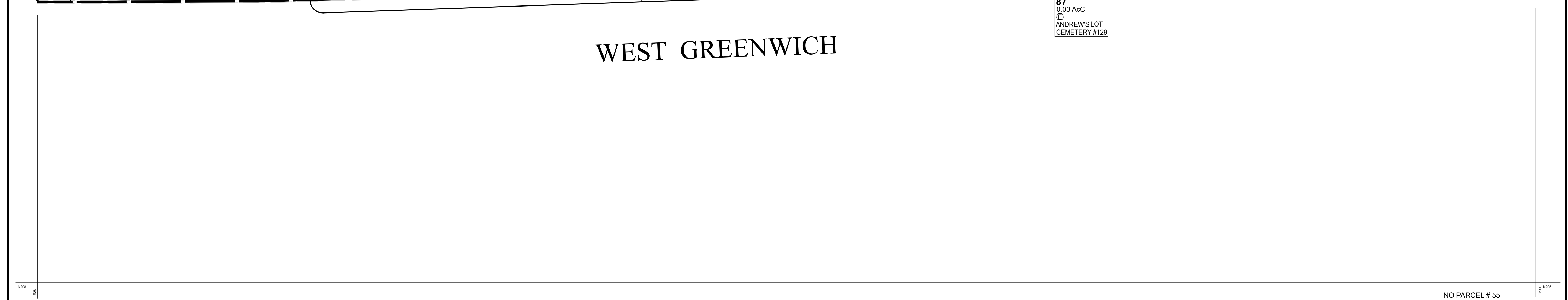
309	310	311
303	304	305

MAP NO.

304



WEST GREENWICH



THIS MAP IS FOR ASSESSMENT PURPOSES. IT IS NOT VALID FOR LEGAL DESCRIPTION OR CONVEYANCE.

THE HORIZONTAL DATUM IS THE MASSACHUSETTS STATE PLANE COORDINATE SYSTEM, NAD 83.

PHOTOGRAPHY DATE: MARCH 30, 1986

COMPLETION DATE: JULY 29, 1988

PRODUCED BY

CAI Technologies
Precision Mapping Geospatial Solutions.

11 Pleasant Street, Littleton, NH 03561
800.322.4540 - www.cai-tech.com

LEGEND

AREA SURVEYED Ac
 AREA CALCULATED AcC
 RECORD DIMENSION 100'
 SCALED DIMENSION 100'S
 MATCH LINE M.L.
 WATER -W-
 EXEMPT PROPERTY (E)
 SUBDIVISION LOT NO. (2)
 RIGHT OF WAY/ACCESS RW
 COMMON OWNERSHIP OR
 WETLANDS (W)

SCALE: 1" = 300'

REVISOR TO: JANUARY 1, 2023

PROPERTY MAPS

COVENTRY

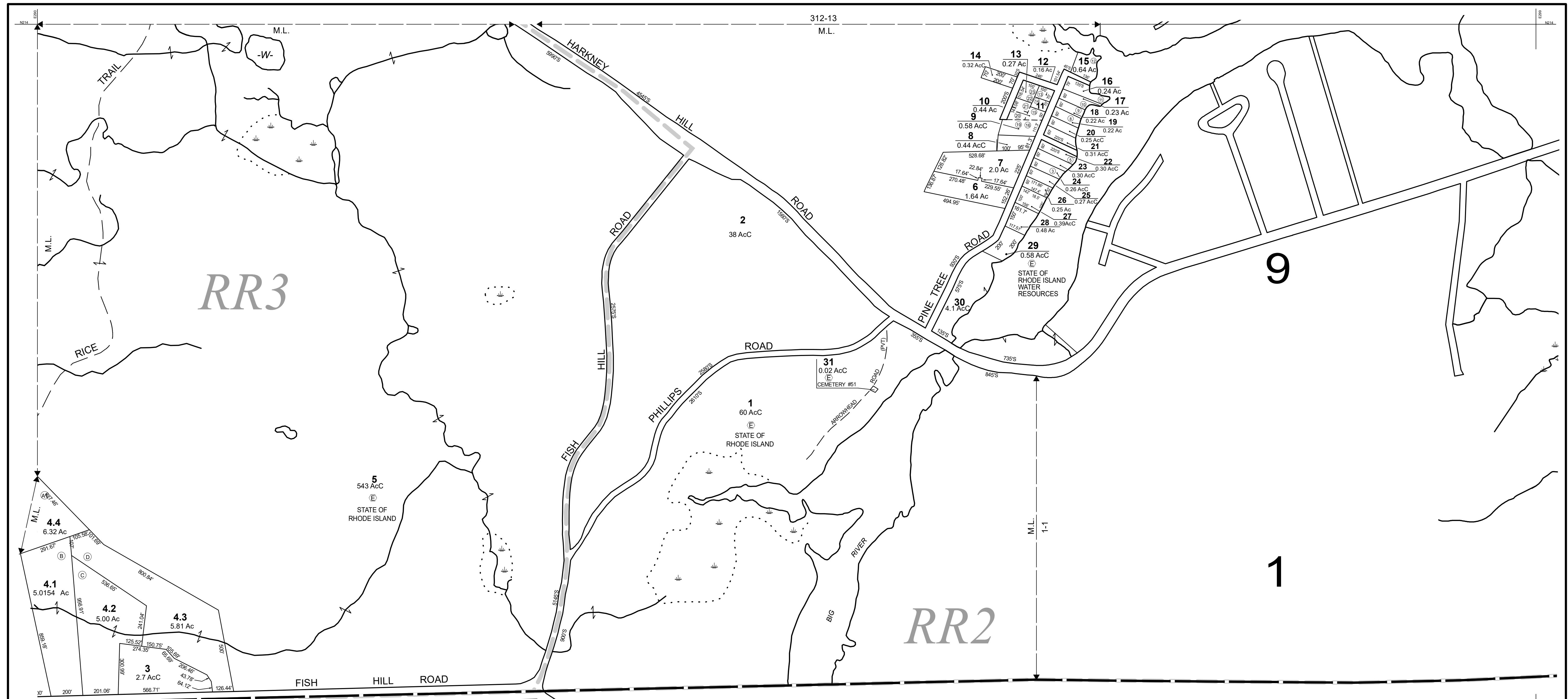
RHODE ISLAND

INDEX DIAGRAM

310	311	312
304	305	306

MAP NO. **305**

NO PARCEL # 55



WEST GREENWICH

THIS MAP IS FOR ASSESSMENT PURPOSES. IT IS NOT VALID FOR LEGAL DESCRIPTION OR CONVEYANCE.

THE HORIZONTAL DATUM IS THE MASSACHUSETTS STATE PLANE COORDINATE SYSTEM, NAD 83.

PHOTOGRAPHY DATE: MARCH 30, 1986

COMPLETION DATE: JULY 29, 1988

PRODUCED BY

CAI Technologies
Precision Mapping Geospatial Solutions.

11 Pleasant Street, Littleton, NH 03561
800.322.4540 - www.cai-tech.com

LEGEND

- AREA SURVEYED Ac
- AREA CALCULATED AcC
- RECORD DIMENSION 100'
- SCALED DIMENSION 100'S
- MATCH LINE
- WATER
- EXEMPT PROPERTY (E)
- SUBDIVISION LOT NO. (2)
- RIGHT OF WAY/ACCESS
- COMMON OWNERSHIP
- WETLANDS

SCALE: 1" = 300'

FEET: 300 150 0 300 600 900

METERS: 75 37.5 0 75 150 225

REVISED TO: JANUARY 1, 2023

PROPERTY MAPS

COVENTRY

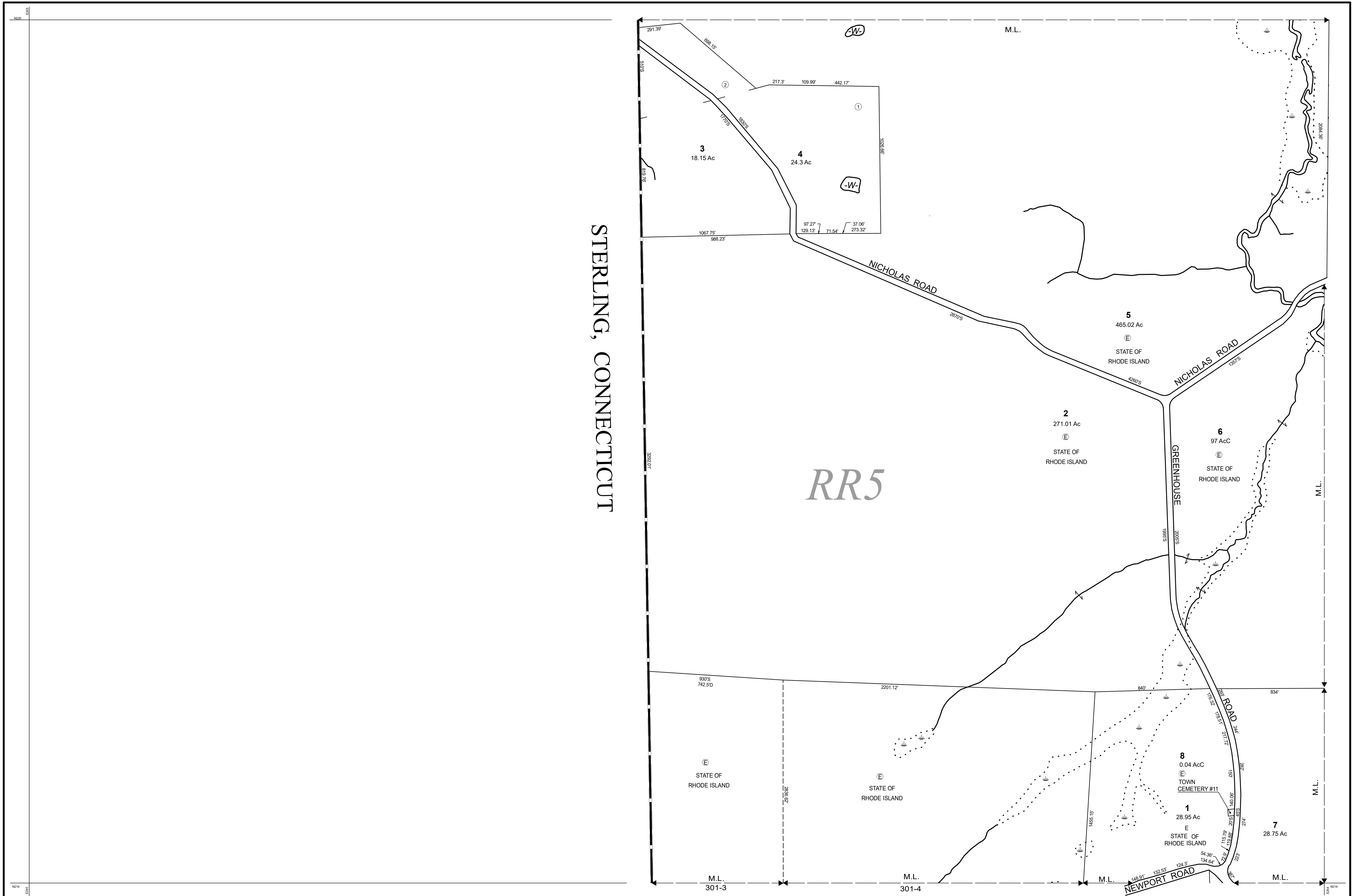
RHODE ISLAND

INDEX DIAGRAM

311	312	313	314
305	306	307	308

MAP NO.

306



STERLING, CONNECTICUT

RR5

THIS MAP IS FOR ASSESSMENT PURPOSES. IT IS NOT VALID FOR LEGAL DESCRIPTION OR CONVEYANCE.
 THE HORIZONTAL DATUM IS THE MASSACHUSETTS STATE PLANE COORDINATE SYSTEM, NAD 83.
 PHOTOGRAPHY DATE: MARCH 30, 1986
 COMPLETION DATE: JULY 29, 1988

PRODUCED BY
CAI Technologies
 Precision Mapping. Geospatial Solutions.
 11 Pleasant Street, Littleton, NH 03561
 800.322.4540 - www.cai-tech.com

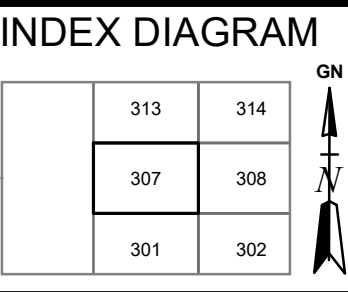
LEGEND

AREA SURVEYED	Ac
AREA CALCULATED	AcC
RECORD DIMENSION	100'
SCALED DIMENSION	100'S
MATCH LINE	← M.L. →	
WATER	~~~~~	
EXEMPT PROPERTY	ⓔ	
SUBDIVISION LOT NO.	①	
RIGHT OF WAY/ACCESS	—R/W—	
COMMON OWNERSHIP	OR	
WETLANDS	Ⓢ	

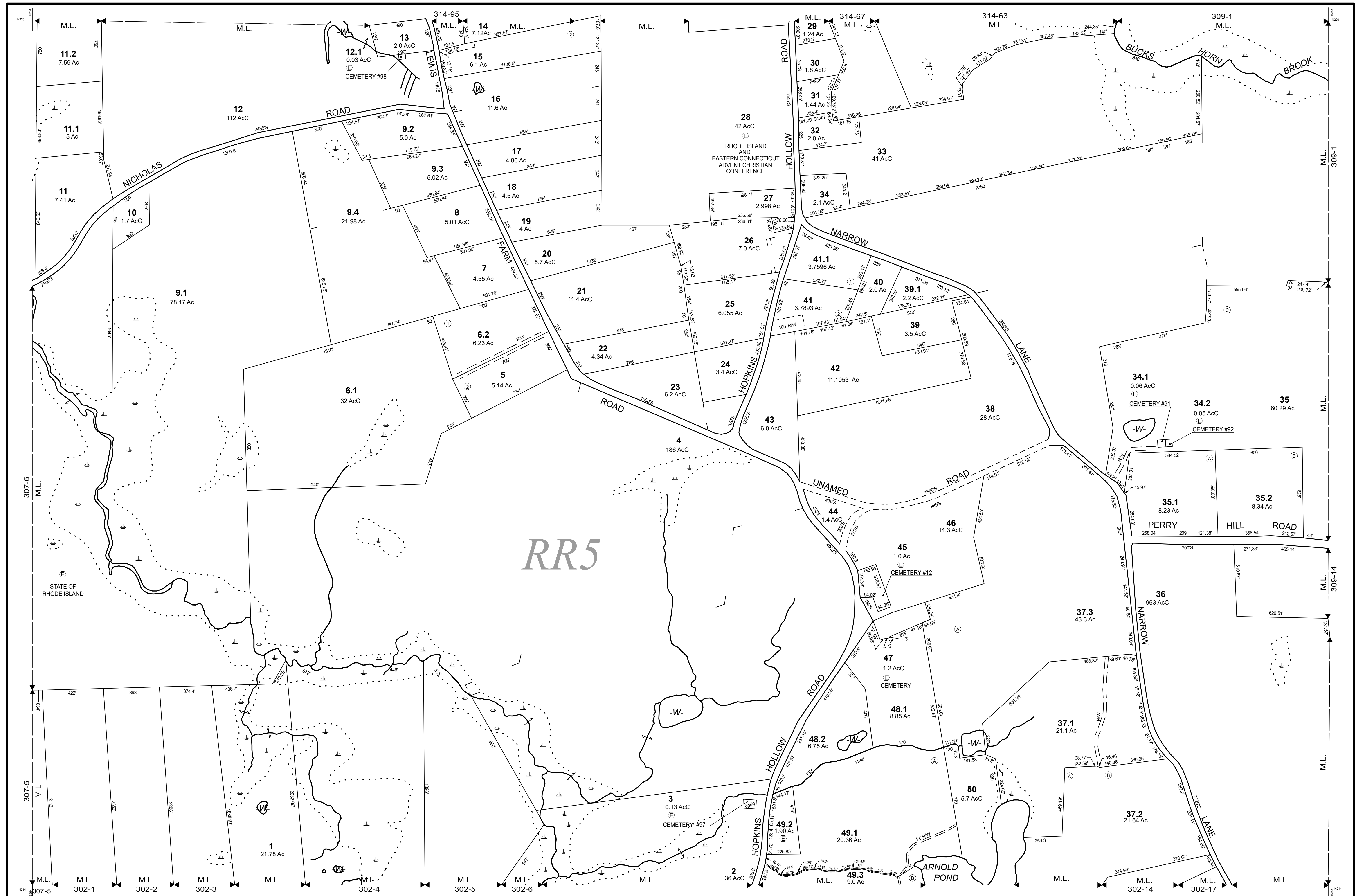
SCALE: 1" = 300'

REVISD TO: JANUARY 1, 2023

PROPERTY MAPS
COVENTRY
 RHODE ISLAND



MAP NO.
307



THIS MAP IS FOR ASSESSMENT PURPOSES. IT IS NOT VALID FOR LEGAL DESCRIPTION OR CONVEYANCE.

THE HORIZONTAL DATUM IS THE MASSACHUSETTS STATE PLANE COORDINATE SYSTEM, NAD 83.

PHOTOGRAPHY DATE: MARCH 30, 1986

COMPLETION DATE: JULY 29, 1988

PRODUCED BY

CAI Technologies
Precision Mapping. Geospatial Solutions.

11 Pleasant Street, Littleton, NH 03561
800.322.4540 - www.cai-tech.com

LEGEND

AREA SURVEYED Ac
 AREA CALCULATED AcC
 RECORD DIMENSION 100'
 SCALED DIMENSION 100'S
 MATCH LINE M.L.
 WATER -W-
 EXEMPT PROPERTY (E)
 SUBDIVISION LOT NO. (2)
 RIGHT OF WAY/ACCESS (RW)
 COMMON OWNERSHIP OR
 WETLANDS (W)

SCALE: 1" = 300'

FEET: 300 150 0 300 600 900
 METERS: 75 37.5 0 75 150 225

REVISED TO: JANUARY 1, 2023

PROPERTY MAPS

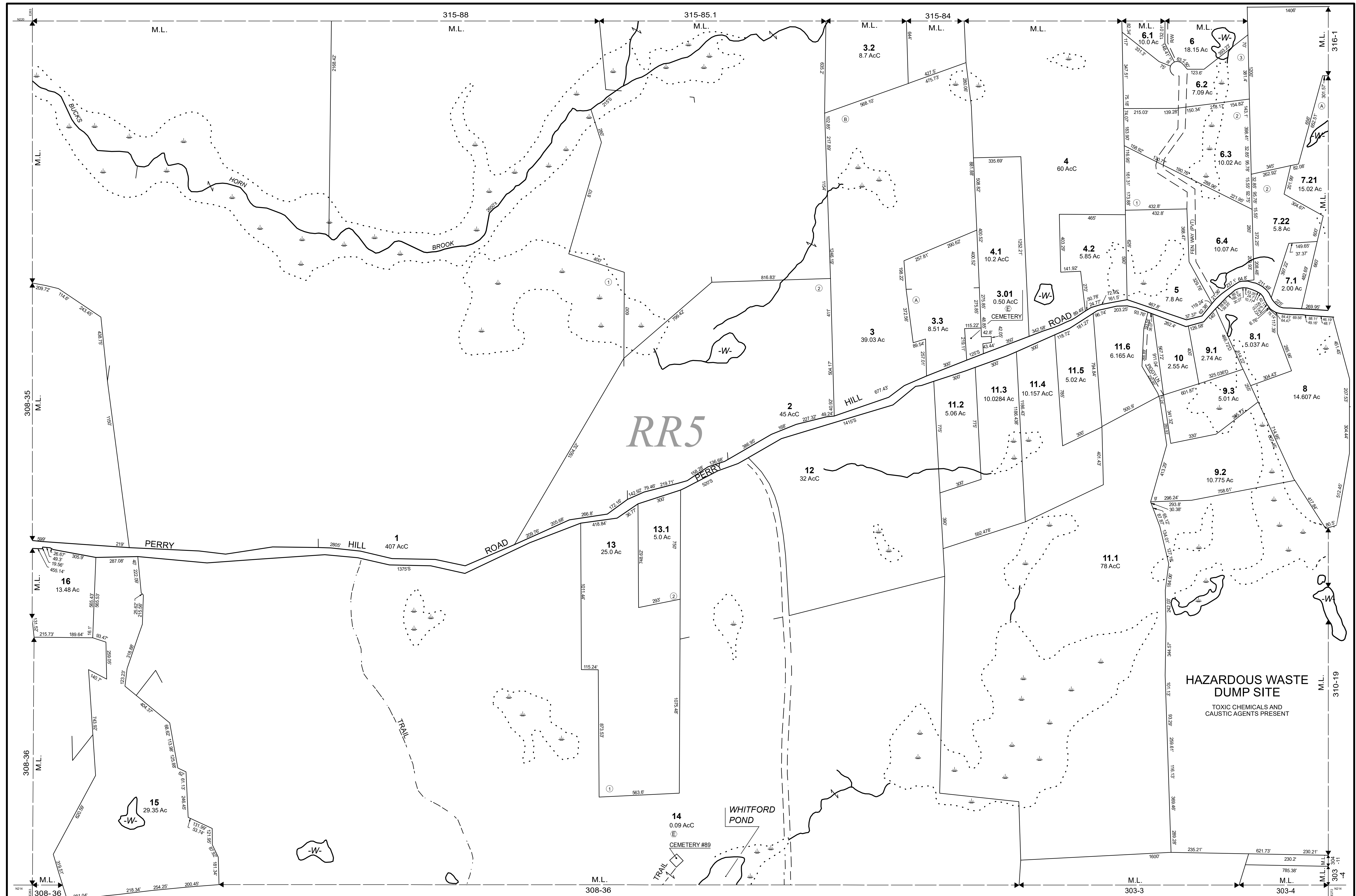
COVENTRY

RHODE ISLAND

INDEX DIAGRAM

313	314	315
307	308	309
301	302	303

MAP NO. **308**



THIS MAP IS FOR ASSESSMENT PURPOSES. IT IS NOT VALID FOR LEGAL DESCRIPTION OR CONVEYANCE.

THE HORIZONTAL DATUM IS THE MASSACHUSETTS STATE PLANE COORDINATE SYSTEM, NAD 83.

PHOTOGRAPHY DATE: MARCH 30, 1986

COMPLETION DATE: JULY 29, 1988

PRODUCED BY

CAI Technologies
Precision Mapping. Geospatial Solutions.

11 Pleasant Street, Littleton, NH 03561
800.322.4540 - www.cai-tech.com

LEGEND

AREA SURVEYED Ac

AREA CALCULATED AcC

RECORD DIMENSION 100'

SCALED DIMENSION 100'S

MATCH LINE M.L.

WATER W

EXEMPT PROPERTY E

SUBDIVISION LOT NO. ②

RIGHT OF WAY/ACCESS RW

COMMON OWNERSHIP OR

WETLANDS W-

SCALE: 1" = 300'

REVISOR TO: JANUARY 1, 2023

PROPERTY MAPS

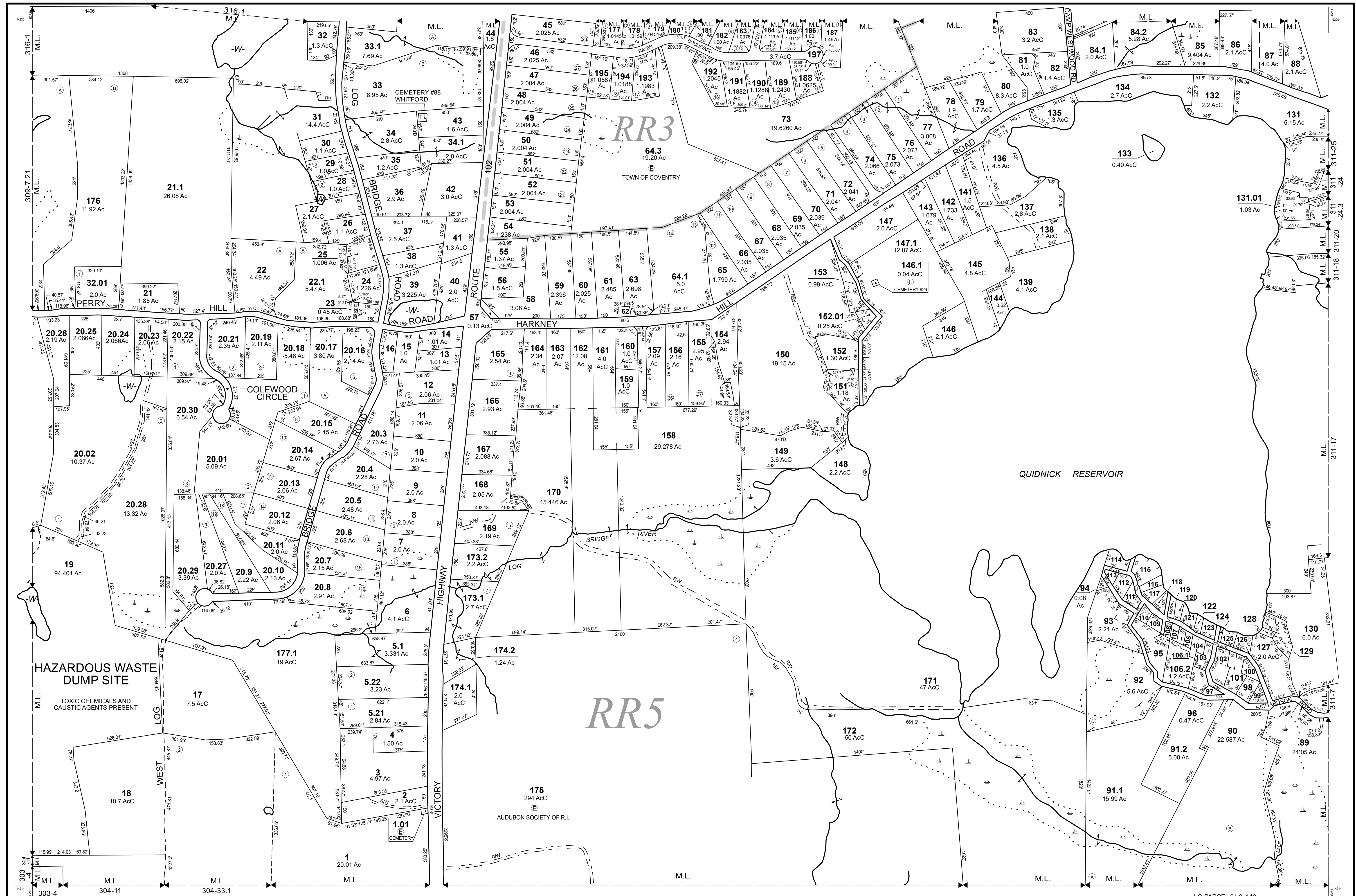
COVENTRY

RHODE ISLAND

INDEX DIAGRAM

314	315	316
308	309	310
302	303	304

MAP NO. **309**



THIS MAP IS FOR ASSESSMENT PURPOSES. IT IS NOT VALID FOR LEGAL DESCRIPTION OR CONVEYANCE.

THE HORIZONTAL DATUM IS THE MASSACHUSETTS STATE PLANE COORDINATE SYSTEM, NAD 83.

PHOTOGRAPHY DATE: MARCH 30, 1986

COMPLETION DATE: JULY 29, 1988

PRODUCED BY

CAI Technologies
Precision Mapping. Geospatial Solutions.

31 Pleasant Street, Littleton, NH 03561
800.322.4540 - www.cai-tech.com

LEGEND

AREA SURVEYED	Ac	EXEMPT PROPERTY	(E)
AREA CALCULATED	AcC	SUBDIVISION LOT NO.	(2)
RECORD DIMENSION	100'	RIGHT OF WAY/ACCESS	(RW)
SCALED DIMENSION	100'S	COMMON OWNERSHIP	(OR)
MATCH LINE		WETLANDS	(-W-)
WATER	(-W-)			

SCALE: 1" = 300'

REVISIED TO: JANUARY 1, 2023

PROPERTY MAPS

COVENTRY

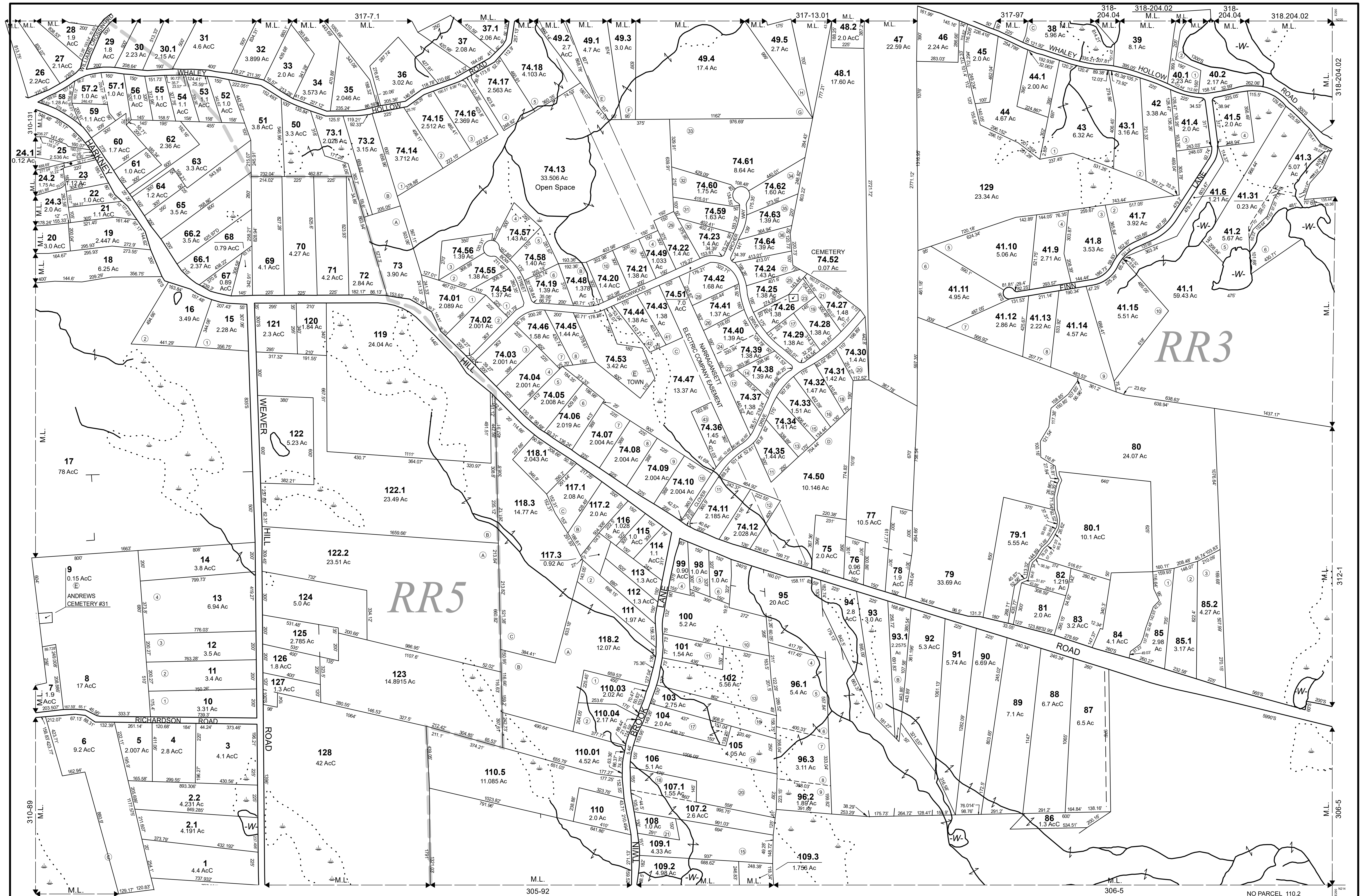
RHODE ISLAND

INDEX DIAGRAM

315	316	317
309	310	311
303	304	305

MAP NO. **310**

NO PARCEL 64.2, 140



THIS MAP IS FOR ASSESSMENT PURPOSES. IT IS NOT VALID FOR LEGAL DESCRIPTION OR CONVEYANCE.

THE HORIZONTAL DATUM IS THE MASSACHUSETTS STATE PLANE COORDINATE SYSTEM, NAD 83.

PHOTOGRAPHY DATE: MARCH 30, 1986

COMPLETION DATE: JULY 29, 1988

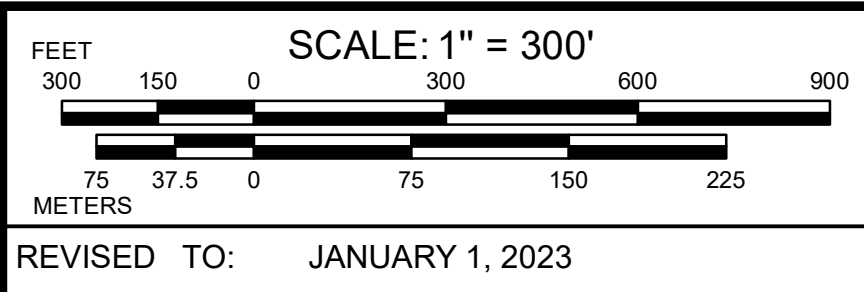
PRODUCED BY

CAI Technologies
Precision Mapping Geospatial Solutions

11 Pleasant Street, Littleton, NH 03561
800.322.4540 - www.cai-tech.com

LEGEND

AREA SURVEYED	Ac	EXEMPT PROPERTY	(E)
AREA CALCULATED	AcC	SUBDIVISION LOT NO.	(2)
RECORD DIMENSION	100'		RIGHT OF WAY/ACCESS	(R)
SCALED DIMENSION	100'S		COMMON OWNERSHIP	(O)
MATCH LINE	← M.L. →		WETLANDS	(W)
WATER	(-W-)			



PROPERTY MAPS

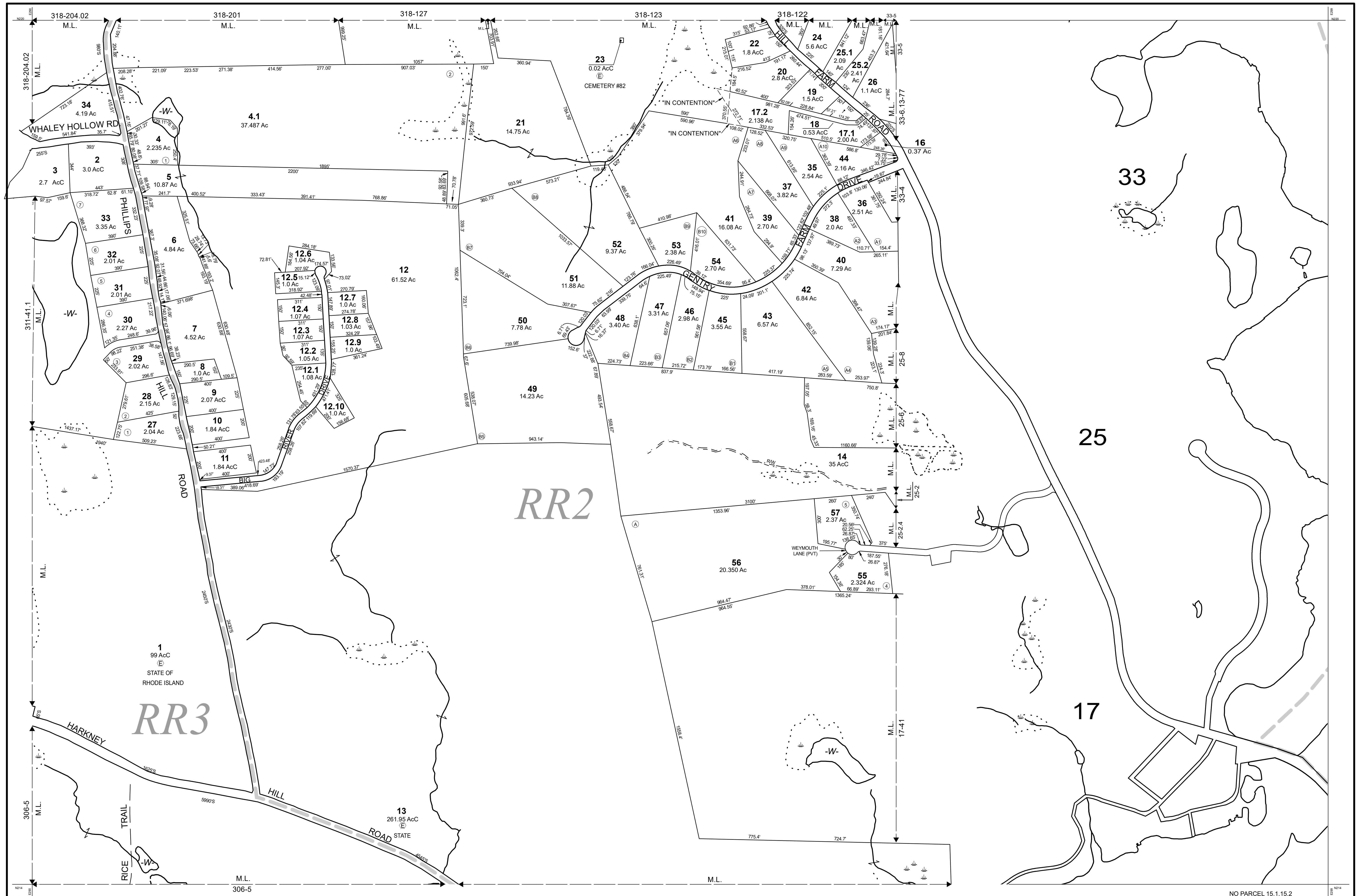
COVENTRY

RHODE ISLAND

INDEX DIAGRAM

316	317	318
310	311	312
304	305	306

MAP NO. **311**



THIS MAP IS FOR ASSESSMENT PURPOSES. IT IS NOT VALID FOR LEGAL DESCRIPTION OR CONVEYANCE.

THE HORIZONTAL DATUM IS THE MASSACHUSETTS STATE PLANE COORDINATE SYSTEM, NAD 83.

PHOTOGRAPHY DATE: MARCH 30, 1986

COMPLETION DATE: JULY 29, 1988

PRODUCED BY

CAI Technologies
Precision Mapping. Geospatial Solutions.

11 Pleasant Street, Littleton, NH 03561
800.322.4540 - www.cai-tech.com

LEGEND

AREA SURVEYED Ac

AREA CALCULATED AcC

RECORD DIMENSION 100'

SCALED DIMENSION 100'S

MATCH LINE M.L.

WATER -W-

EXEMPT PROPERTY (E)

SUBDIVISION LOT NO. (2)

RIGHT OF WAY/ACCESS RW

COMMON OWNERSHIP OR

WETLANDS (W)

SCALE: 1" = 300'

REVISOR TO: JANUARY 1, 2023

PROPERTY MAPS

COVENTRY

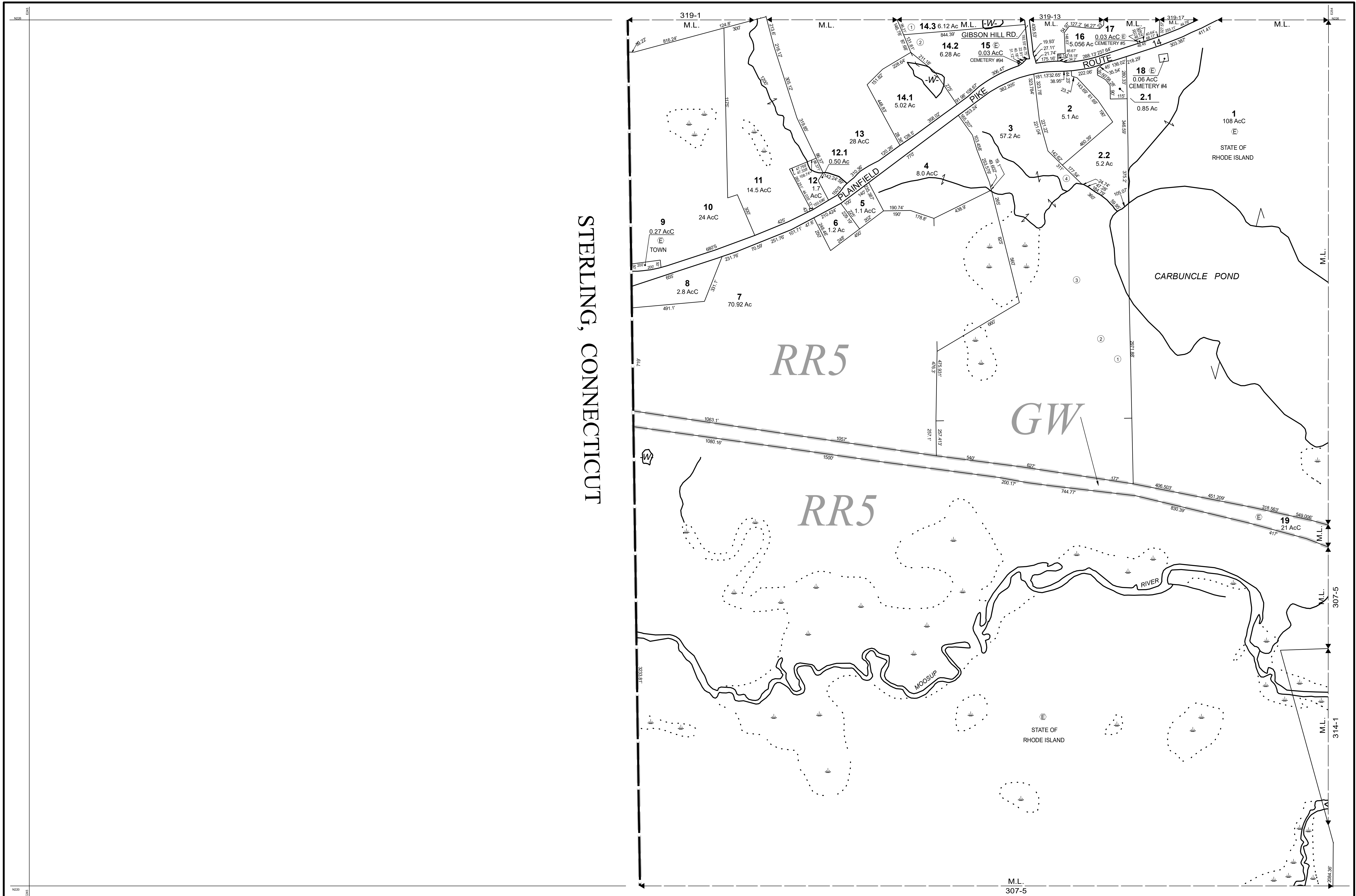
RHODE ISLAND

INDEX DIAGRAM

317	318	319	320
311	312	313	314
305	306	307	308

MAP NO. **312**

NO PARCEL 15.1, 15.2



STERLING, CONNECTICUT

THIS MAP IS FOR ASSESSMENT PURPOSES. IT IS NOT VALID FOR LEGAL DESCRIPTION OR CONVEYANCE.

THE HORIZONTAL DATUM IS THE MASSACHUSETTS STATE PLANE COORDINATE SYSTEM, NAD 83.

PHOTOGRAPHY DATE: MARCH 30, 1986

COMPLETION DATE: JULY 29, 1988

PRODUCED BY

CAI Technologies
Precision Mapping Geospatial Solutions.

11 Pleasant Street, Littleton, NH 03561
800.322.4540 - www.cai-tech.com

LEGEND

AREA SURVEYED Ac	EXEMPT PROPERTY	(E)
AREA CALCULATED AcC	SUBDIVISION LOT NO.	(2)
RECORD DIMENSION 100'	RIGHT OF WAY/ACCESS	--- RW ---
SCALED DIMENSION 100'S	COMMON OWNERSHIP	--- OR ---
MATCH LINE	--- M.L. ---	WETLANDS	(W)
WATER	(-W-)		

SCALE: 1" = 300'

REVISD TO: JANUARY 1, 2023

PROPERTY MAPS

COVENTRY

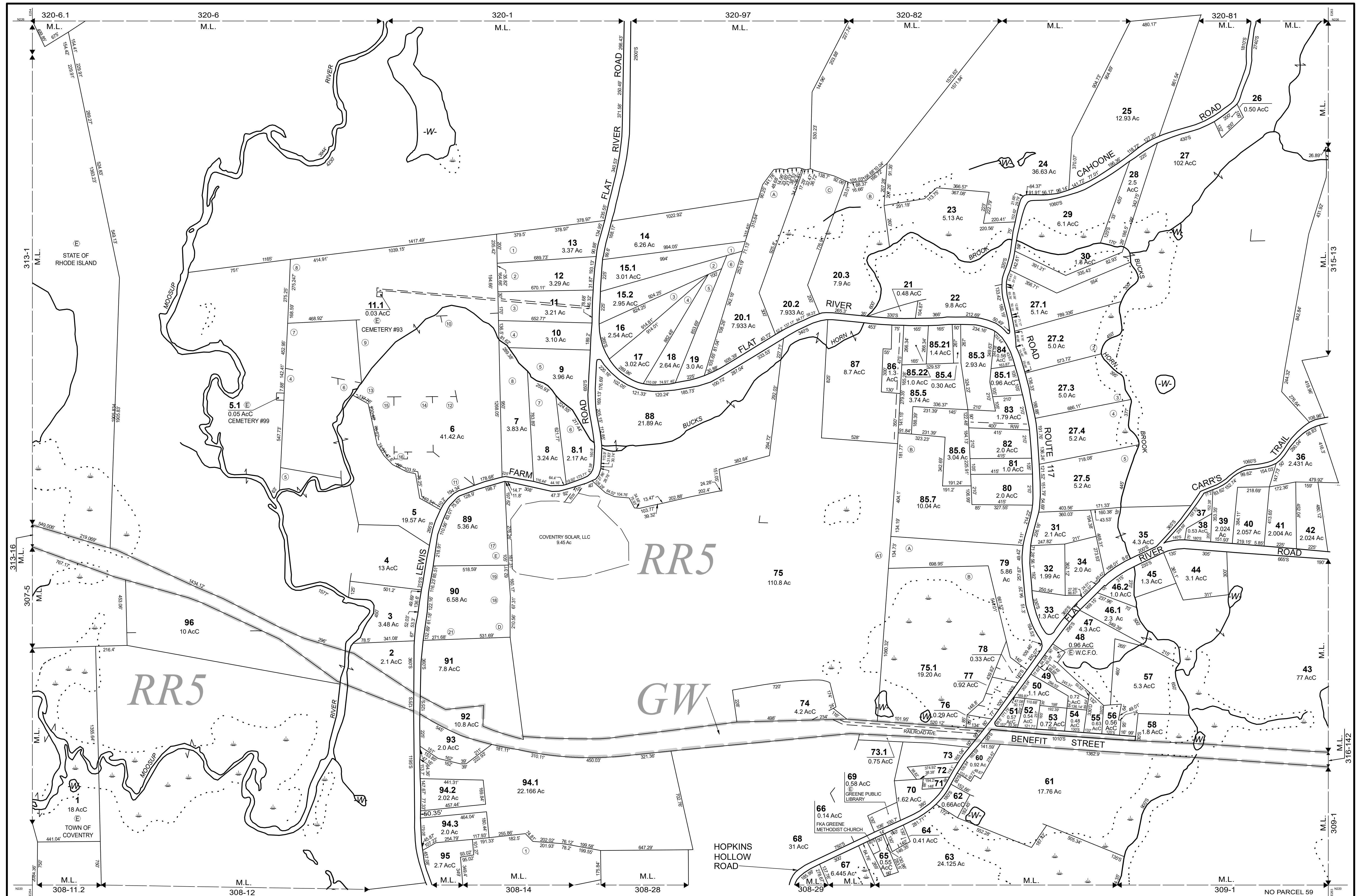
RHODE ISLAND

INDEX DIAGRAM

319	320
313	314
307	308

MAP NO.

313



THIS MAP IS FOR ASSESSMENT PURPOSES. IT IS NOT VALID FOR LEGAL DESCRIPTION OR CONVEYANCE.

THE HORIZONTAL DATUM IS THE MASSACHUSETTS STATE PLANE COORDINATE SYSTEM, NAD 83.

PHOTOGRAPHY DATE: MARCH 30, 1986

COMPLETION DATE: JULY 29, 1988

PRODUCED BY

CAI Technologies
Precision Mapping. Geospatial Solutions.

11 Pleasant Street, Littleton, NH 03561
800.322.4540 - www.cai-tech.com

LEGEND

AREA SURVEYED	Ac	EXEMPT PROPERTY	(E)
AREA CALCULATED	AcC	SUBDIVISION LOT NO.	(2)
RECORD DIMENSION	100'	RIGHT OF WAY/ACCESS	(RW)
SCALED DIMENSION	100'S	COMMON OWNERSHIP	(OR)
MATCH LINE		WETLANDS	(-W-)
WATER				

SCALE: 1" = 300'

REVISD TO: JANUARY 1, 2023

PROPERTY MAPS

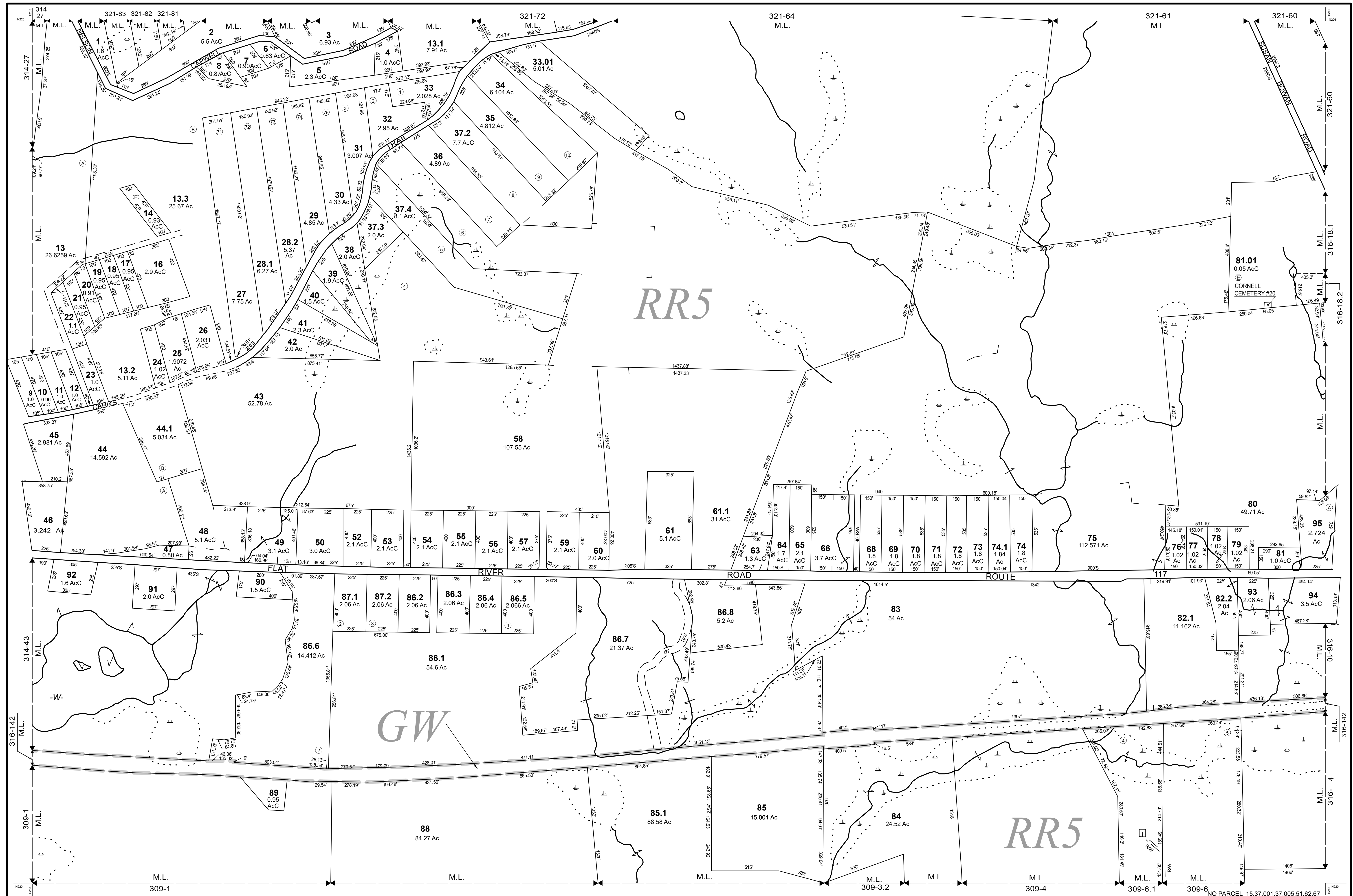
COVENTRY

RHODE ISLAND

INDEX DIAGRAM

319	320	321
313	314	315
307	308	309

MAP NO. **314**



THIS MAP IS FOR ASSESSMENT PURPOSES. IT IS NOT VALID FOR LEGAL DESCRIPTION OR CONVEYANCE.

THE HORIZONTAL DATUM IS THE MASSACHUSETTS STATE PLANE COORDINATE SYSTEM, NAD 83.

PHOTOGRAPHY DATE: MARCH 30, 1986

COMPLETION DATE: JULY 29, 1988

PRODUCED BY

CAI Technologies
Precision Mapping. Geospatial Solutions.

11 Pleasant Street, Littleton, NH 03561
800.322.4540 - www.cai-tech.com

LEGEND

AREA SURVEYED Ac
 AREA CALCULATED AcC
 RECORD DIMENSION 100'
 SCALED DIMENSION 100'S
 MATCH LINE M.L.
 WATER -W-
 EXEMPT PROPERTY SUBDIVISION LOT NO. (E) (2)
 RIGHT OF WAY/ACCESS RW
 COMMON OWNERSHIP OR
 WETLANDS (Symbol)

SCALE: 1" = 300'

REVISOR TO: JANUARY 1, 2023

PROPERTY MAPS

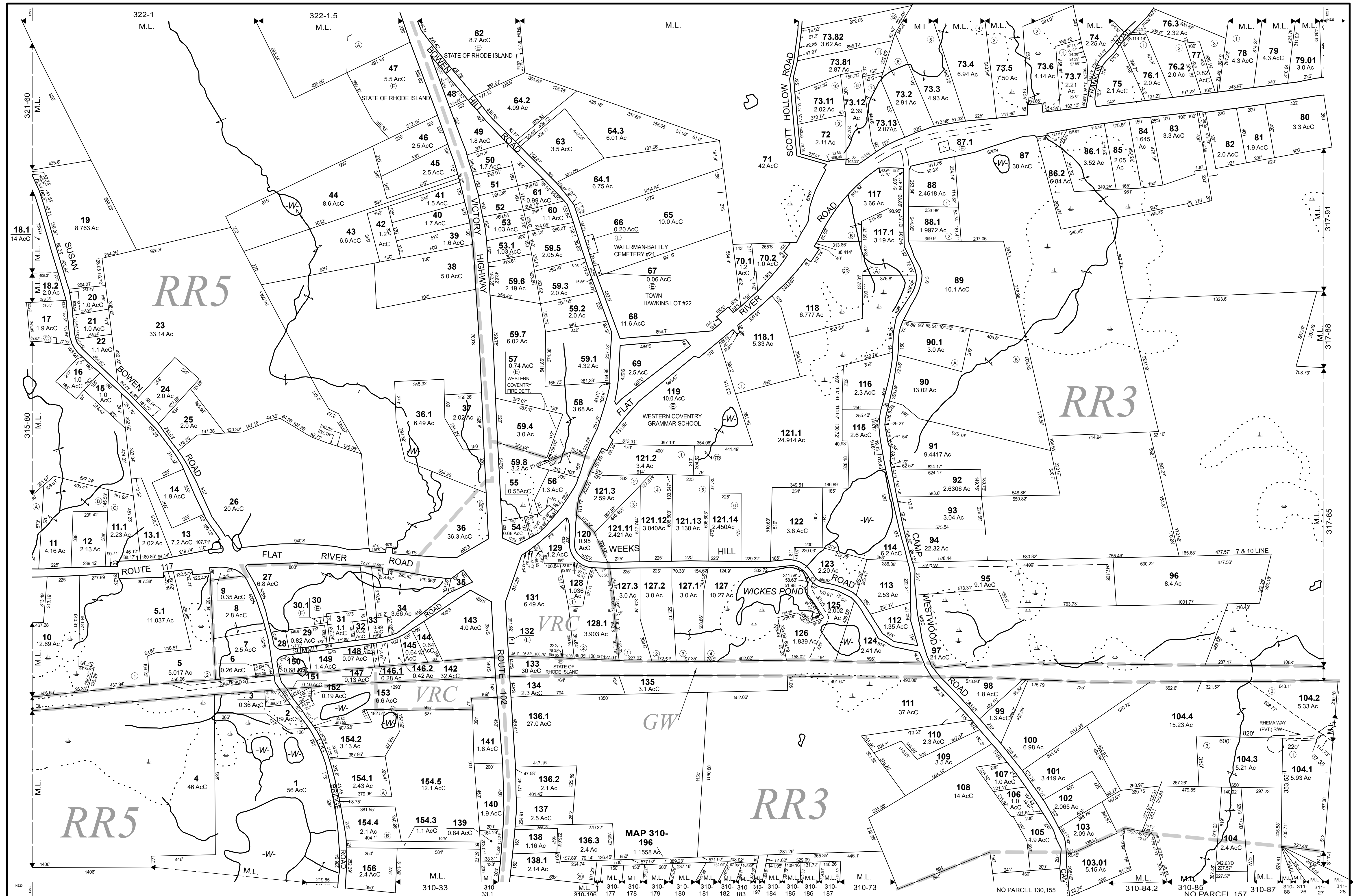
COVENTRY

RHODE ISLAND

INDEX DIAGRAM

320	321	322
314	315	316
308	309	310

MAP NO. **315**



THIS MAP IS FOR ASSESSMENT PURPOSES. IT IS NOT VALID FOR LEGAL DESCRIPTION OR CONVEYANCE.

THE HORIZONTAL DATUM IS THE MASSACHUSETTS STATE PLANE COORDINATE SYSTEM, NAD 83.

PHOTOGRAPHY DATE: MARCH 30, 1986

COMPLETION DATE: JULY 29, 1988

PRODUCED BY

CAI Technologies
Precision Mapping Geospatial Solutions

11 Pleasant Street, Littleton, NH 03561
800.322.4540 - www.cai-tech.com

LEGEND

AREA SURVEYED Ac

AREA CALCULATED AcC

RECORD DIMENSION 100'

SCALED DIMENSION 100'S

MATCH LINE

WATER

EXEMPT PROPERTY SUBDIVISION LOT NO. (E) (2)

RIGHT OF WAY/ACCESS

COMMON OWNERSHIP

WETLANDS

SCALE: 1" = 300'

REVISD TO: JANUARY 1, 2023

PROPERTY MAPS

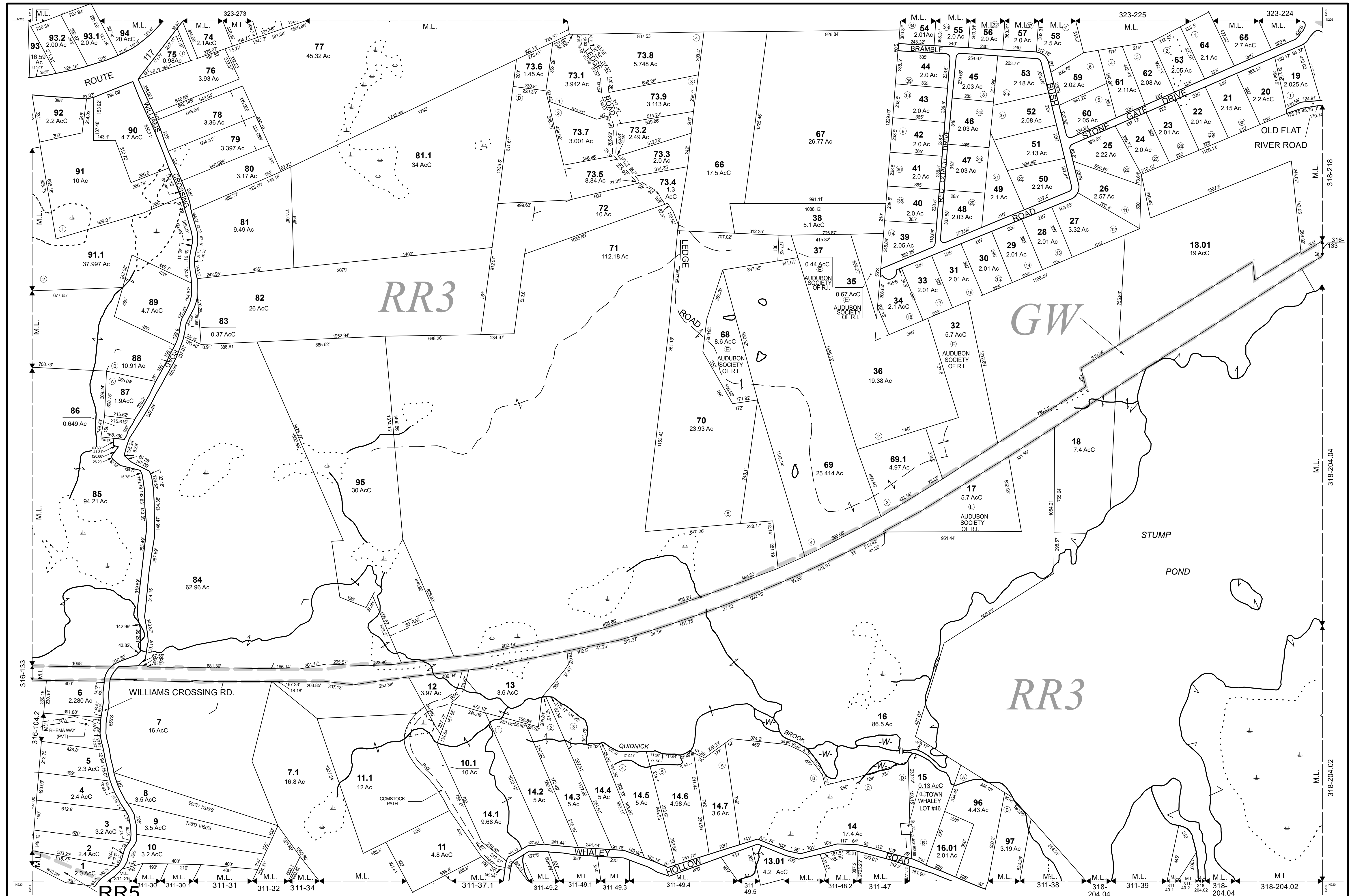
COVENTRY

RHODE ISLAND

INDEX DIAGRAM

321	322	323
315	316	317
309	310	311

MAP NO. **316**



THIS MAP IS FOR ASSESSMENT PURPOSES. IT IS NOT VALID FOR LEGAL DESCRIPTION OR CONVEYANCE.

THE HORIZONTAL DATUM IS THE MASSACHUSETTS STATE PLANE COORDINATE SYSTEM, NAD 83.

PHOTOGRAPHY DATE: MARCH 30, 1986

COMPLETION DATE: JULY 29, 1988

PRODUCED BY

CAI Technologies
Precision Mapping. Geospatial Solutions.

11 Pleasant Street, Littleton, NH 03561
800.322.4540 - www.cai-tech.com

LEGEND

AREA SURVEYED Ac
 AREA CALCULATED AcC
 RECORD DIMENSION 100'
 SCALED DIMENSION 100'S
 MATCH LINE M.L.
 WATER -W-

EXEMPT PROPERTY SUBDIVISION LOT NO. (E) (2)
 RIGHT OF WAY/ACCESS 600'
 COMMON OWNERSHIP OR
 WETLANDS -W-

SCALE: 1" = 300'

REVISOR TO: JANUARY 1, 2023

PROPERTY MAPS

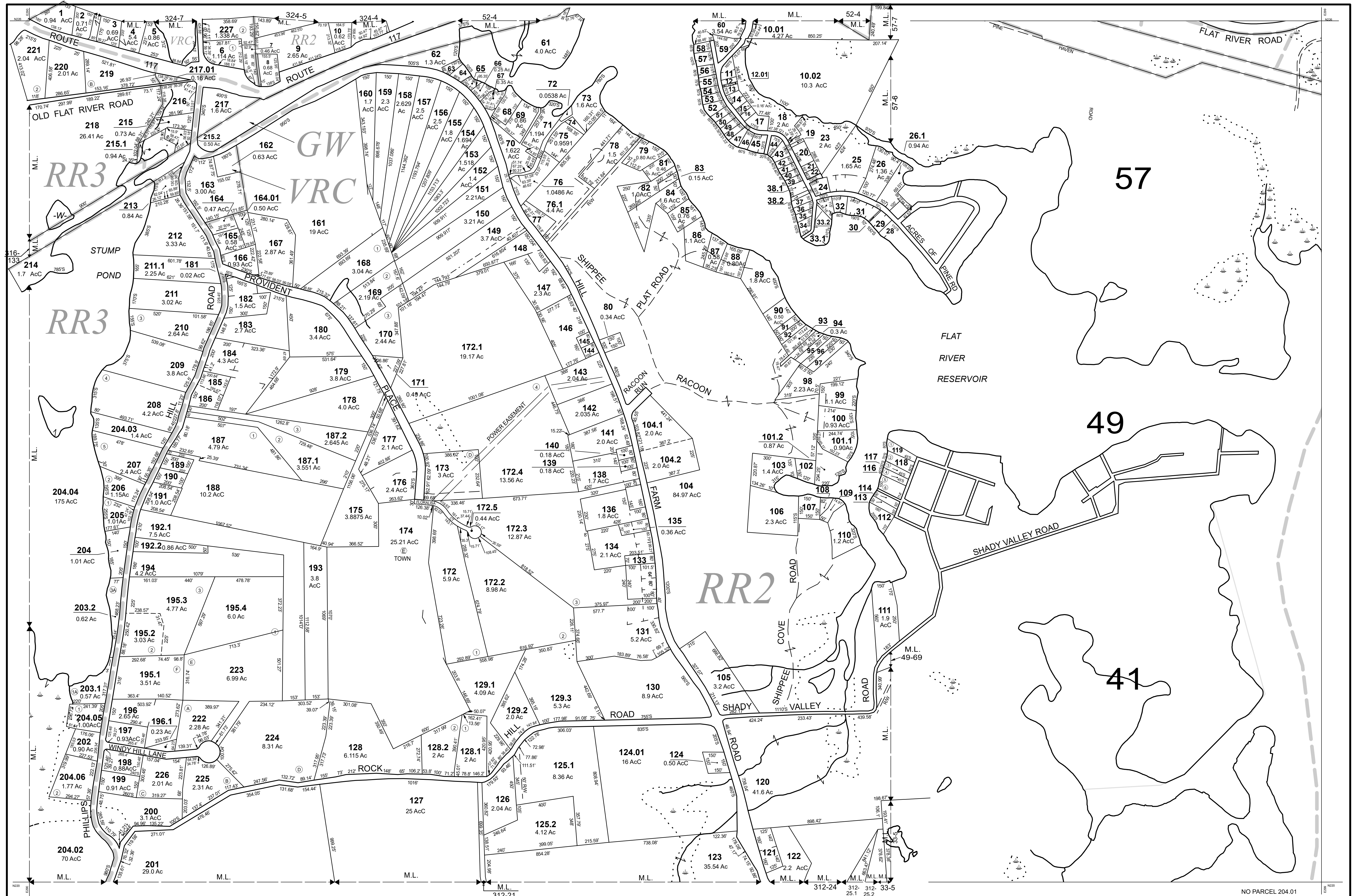
COVENTRY

RHODE ISLAND

INDEX DIAGRAM

322	323	324
316	317	318
310	311	312

MAP NO. **317**



NO PARCEL 204.01

THIS MAP IS FOR ASSESSMENT PURPOSES. IT IS NOT VALID FOR LEGAL DESCRIPTION OR CONVEYANCE.

THE HORIZONTAL DATUM IS THE MASSACHUSETTS STATE PLANE COORDINATE SYSTEM, NAD 83.

PHOTOGRAPHY DATE: MARCH 30, 1986

COMPLETION DATE: JULY 29, 1988

PRODUCED BY

CAI Technologies
Precision Mapping Geospatial Solutions.

11 Pleasant Street, Littleton, NH 03561
800.322.4540 - www.cai-tech.com

LEGEND

AREA SURVEYED Ac

AREA CALCULATED AcC

RECORD DIMENSION 100'

SCALED DIMENSION 100'S

MATCH LINE M.L.

WATER -W-

EXEMPT PROPERTY E

SUBDIVISION LOT NO. ②

RIGHT OF WAY/ACCESS RW

COMMON OWNERSHIP OR

WETLANDS WET

SCALE: 1" = 300'

REVISOR TO: JANUARY 1, 2023

PROPERTY MAPS

COVENTRY

RHODE ISLAND

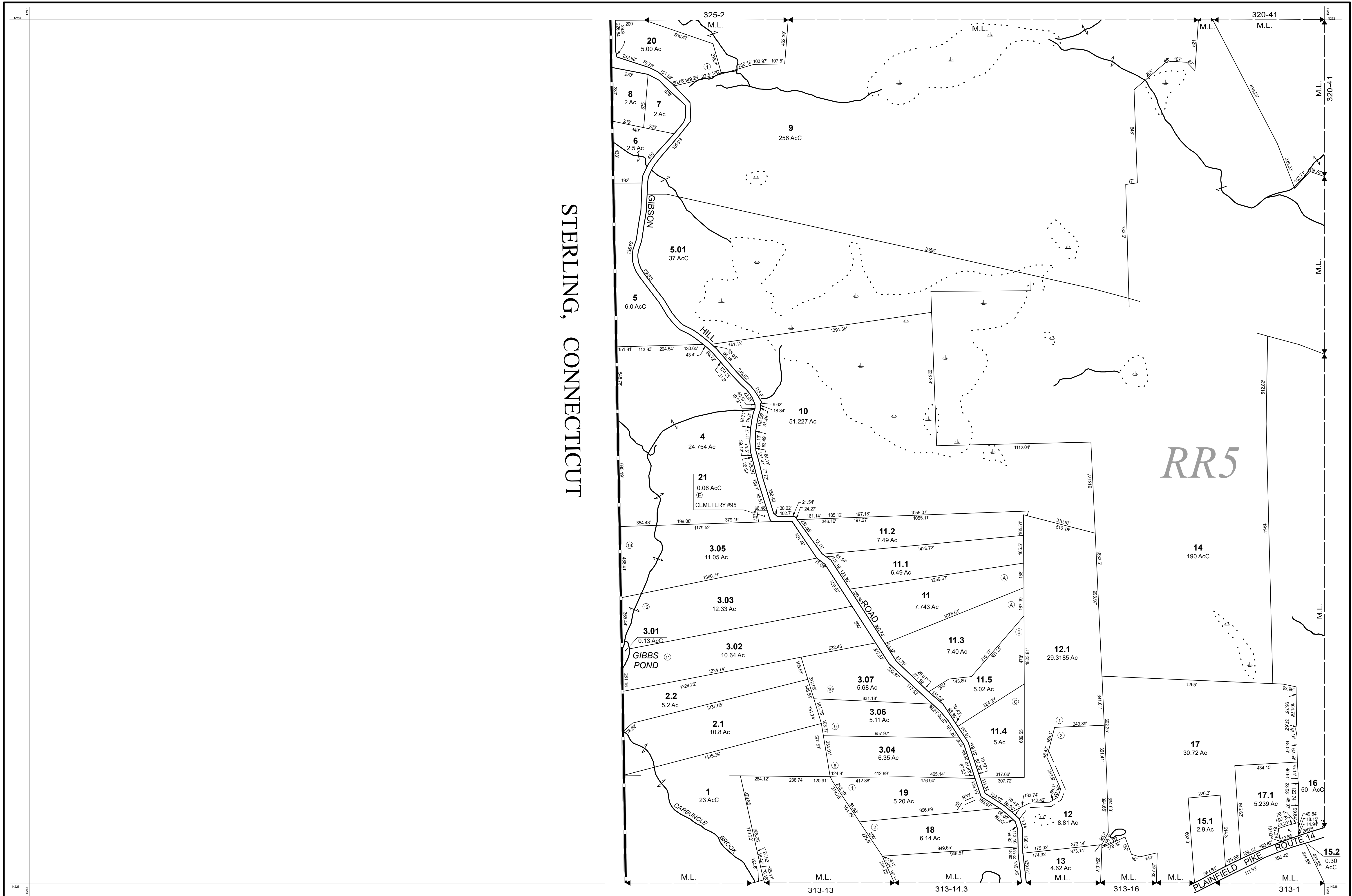
INDEX DIAGRAM

323	324	325	326
317	318	319	320
311	312	313	314

MAP NO.

318

STERLING, CONNECTICUT



THIS MAP IS FOR ASSESSMENT PURPOSES. IT IS NOT VALID FOR LEGAL DESCRIPTION OR CONVEYANCE.

THE HORIZONTAL DATUM IS THE MASSACHUSETTS STATE PLANE COORDINATE SYSTEM, NAD 83.

PHOTOGRAPHY DATE: MARCH 30, 1986

COMPLETION DATE: JULY 29, 1988

PRODUCED BY

CAI Technologies
Precision Mapping. Geospatial Solutions.

11 Pleasant Street, Littleton, NH 03561
800.322.4540 - www.cai-tech.com

LEGEND

AREA SURVEYED Ac
 AREA CALCULATED AcC
 RECORD DIMENSION 100'
 SCALED DIMENSION 100'S
 MATCH LINE M.L.
 WATER -W-
 EXEMPT PROPERTY (E)
 SUBDIVISION LOT NO. (2)
 RIGHT OF WAY/ACCESS (R)
 COMMON OWNERSHIP (C)
 WETLANDS (W)

SCALE: 1" = 300'

FEET: 300 150 0 300 600 900
 METERS: 75 37.5 0 75 150 225

REVISED TO: JANUARY 1, 2023

PROPERTY MAPS

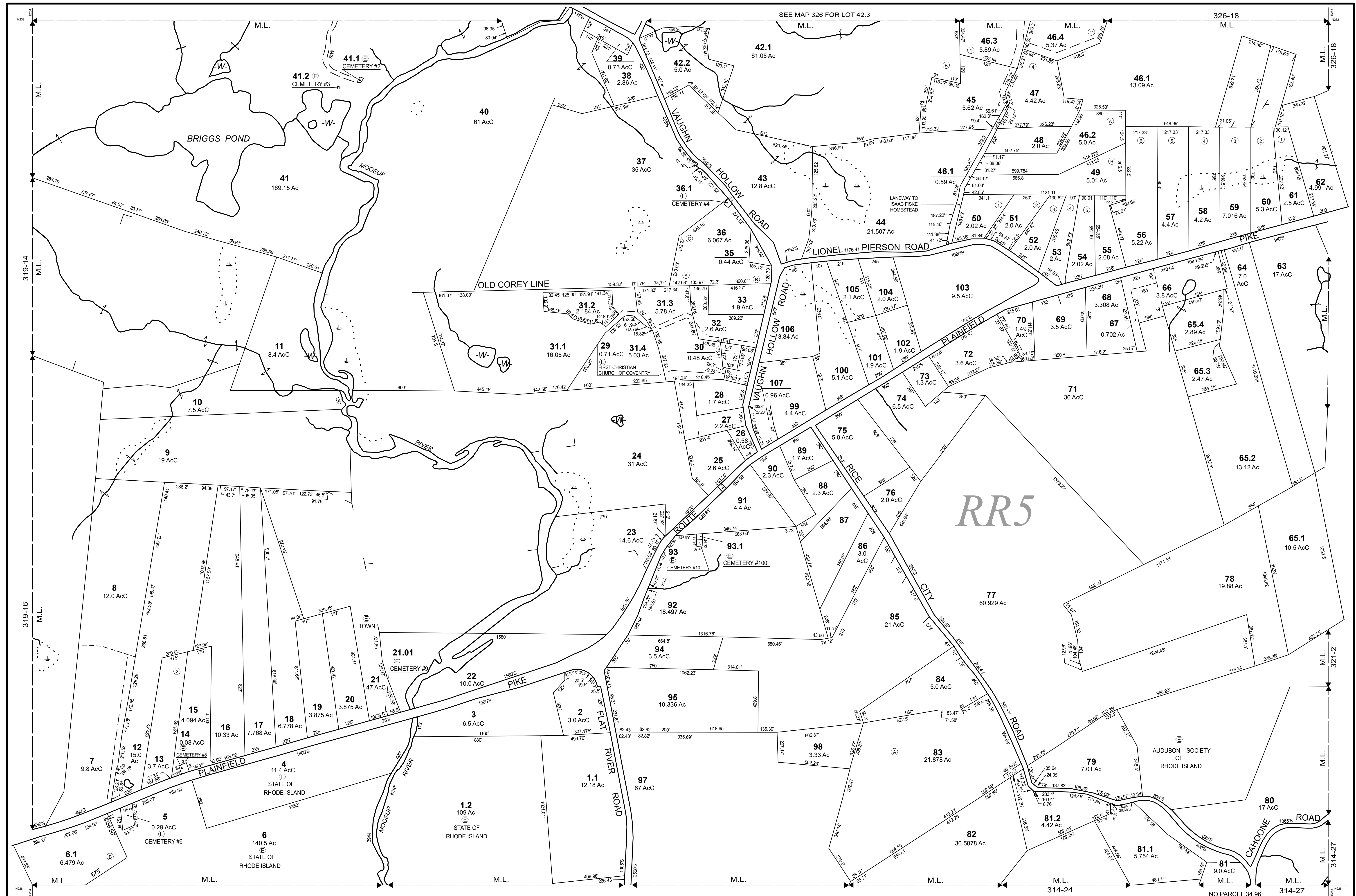
COVENTRY

RHODE ISLAND

INDEX DIAGRAM

325	326
319	320
313	314

MAP NO. **319**



THIS MAP IS FOR ASSESSMENT PURPOSES. IT IS NOT VALID FOR LEGAL DESCRIPTION OR CONVEYANCE.

THE HORIZONTAL DATUM IS THE MASSACHUSETTS STATE PLANE COORDINATE SYSTEM, NAD 83.

PHOTOGRAPHY DATE: MARCH 30, 1986

COMPLETION DATE: JULY 29, 1988

PRODUCED BY

CAI Technologies
Precision Mapping. Geospatial Solutions.

11 Pleasant Street, Littleton, NH 03561
800.322.4540 - www.cai-tech.com

LEGEND

AREA SURVEYED Ac
 AREA CALCULATED AcC
 RECORD DIMENSION 100'
 SCALED DIMENSION 100'S
 MATCH LINE M.L.
 WATER -W-
 EXEMPT PROPERTY (E)
 SUBDIVISION LOT NO. (2)
 RIGHT OF WAY/ACCESS (RW)
 COMMON OWNERSHIP OR
 WETLANDS (W)

SCALE: 1" = 300'

REVISD TO: JANUARY 1, 2023

PROPERTY MAPS

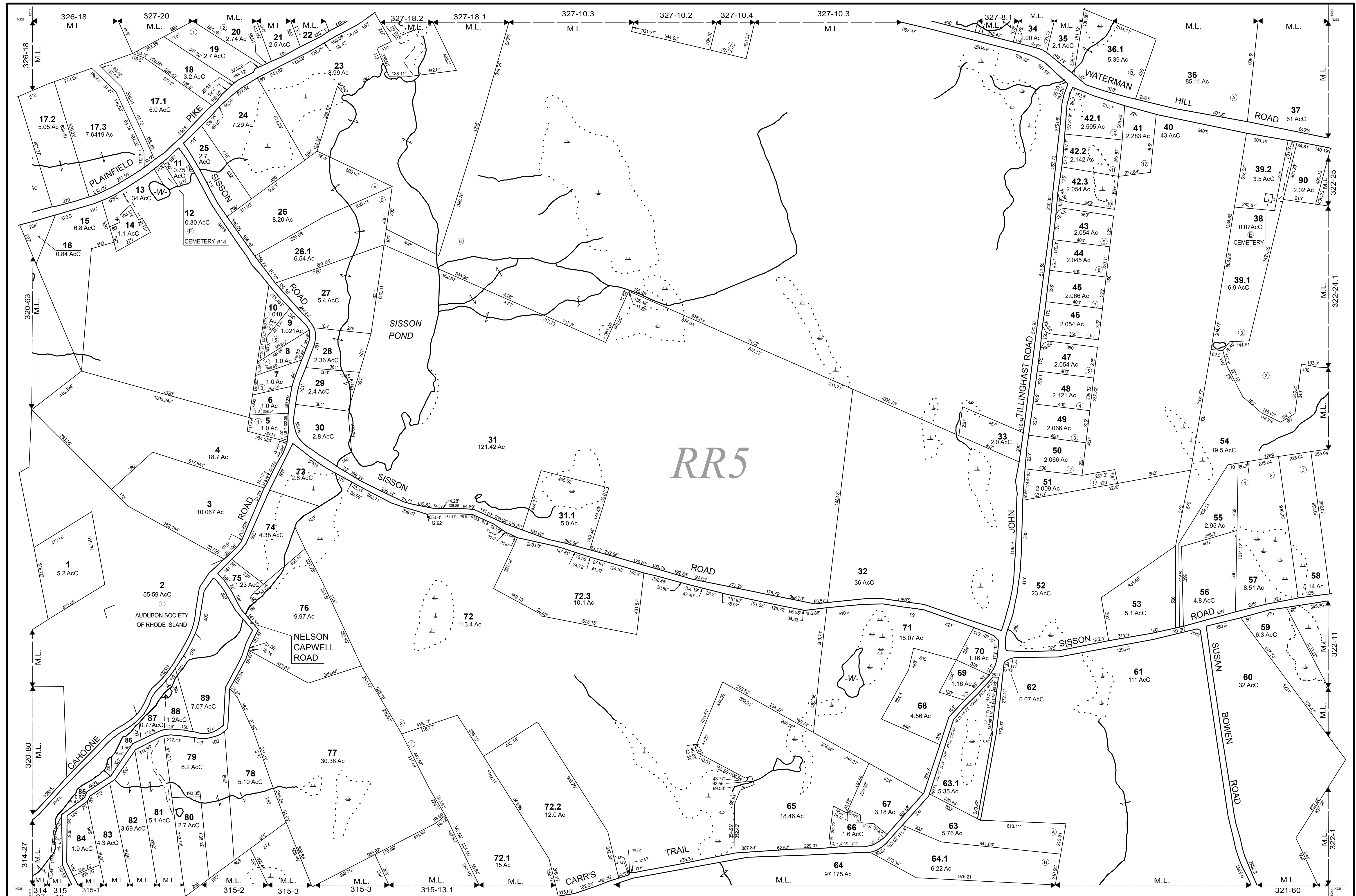
COVENTRY

RHODE ISLAND

INDEX DIAGRAM

325	326	327
319	320	321
313	314	315

MAP NO. **320**



THIS MAP IS FOR ASSESSMENT PURPOSES. IT IS NOT VALID FOR LEGAL DESCRIPTION OR CONVEYANCE.

THE HORIZONTAL DATUM IS THE MASSACHUSETTS STATE PLANE COORDINATE SYSTEM, NAD 83.

PHOTOGRAPHY DATE: MARCH 30, 1986

COMPLETION DATE: JULY 29, 1988

PRODUCED BY

CAI Technologies
Precision Mapping. Geospatial Solutions.

11 Pleasant Street, Littleton, NH 03561
800.322.4540 - www.cai-tech.com

LEGEND

AREA SURVEYED	Ac
AREA CALCULATED	AcC
RECORD DIMENSION	100'
SCALED DIMENSION	100'S
MATCH LINE	← M.L. →	
WATER	~~~~~	
EXEMPT PROPERTY	ⓔ	
SUBDIVISION LOT NO.	②	
RIGHT OF WAY/ACCESS	---	
COMMON OWNERSHIP	OR	
WETLANDS	

SCALE: 1" = 300'

REVISOR TO: JANUARY 1, 2023

PROPERTY MAPS

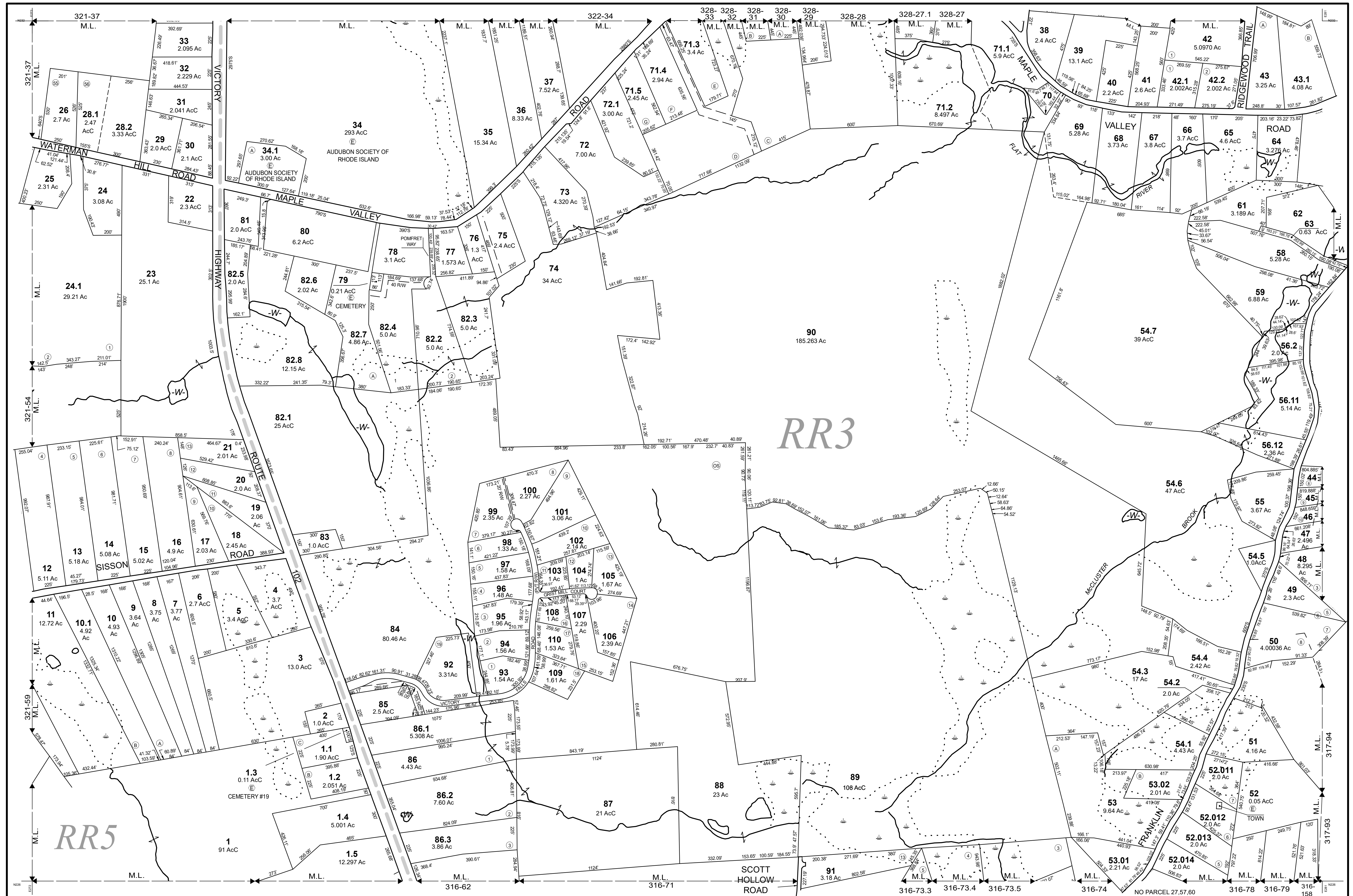
COVENTRY

RHODE ISLAND

INDEX DIAGRAM

326	327	328
320	321	322
314	315	316

MAP NO. **321**



THIS MAP IS FOR ASSESSMENT PURPOSES. IT IS NOT VALID FOR LEGAL DESCRIPTION OR CONVEYANCE.

THE HORIZONTAL DATUM IS THE MASSACHUSETTS STATE PLANE COORDINATE SYSTEM, NAD 83.

PHOTOGRAPHY DATE: MARCH 30, 1986

COMPLETION DATE: JULY 29, 1988

PRODUCED BY

CAI Technologies
Precision Mapping Geospatial Solutions.

11 Pleasant Street, Littleton, NH 03561
800.322.4540 - www.cai-tech.com

LEGEND

AREA SURVEYED	Ac	EXEMPT PROPERTY	(E)
AREA CALCULATED	Ac	SUBDIVISION LOT NO.	(2)
RECORD DIMENSION	100'	RIGHT OF WAY/ACCESS	(RW)
SCALED DIMENSION	100'S	COMMON OWNERSHIP	(OR)
MATCH LINE		WETLANDS	(W)
WATER				

SCALE: 1" = 300'

REVISOR TO: JANUARY 1, 2023

PROPERTY MAPS

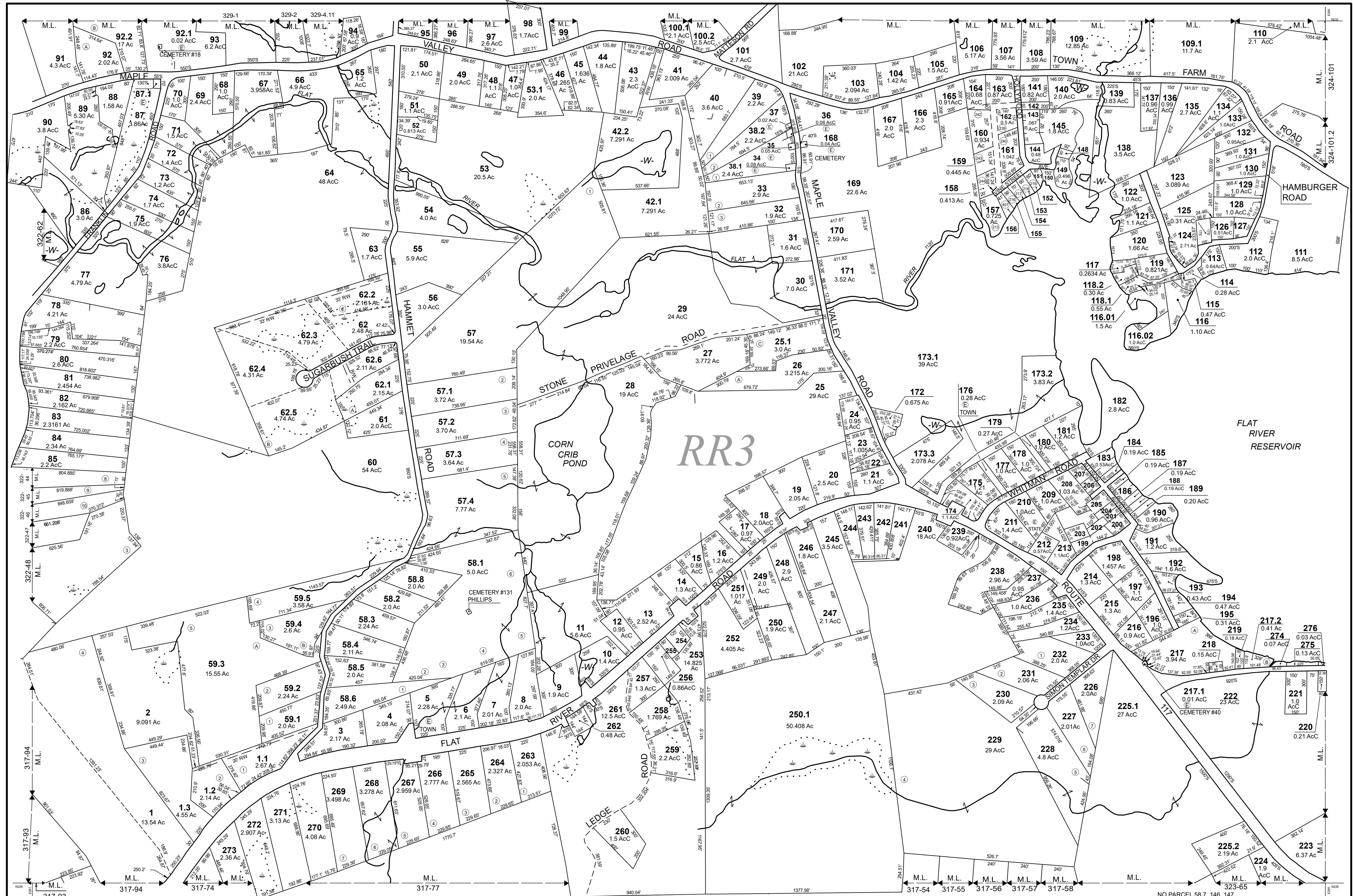
COVENTRY

RHODE ISLAND

INDEX DIAGRAM

327	328	329
321	322	323
315	316	317

MAP NO. **322**



THIS MAP IS FOR ASSESSMENT PURPOSES. IT IS NOT VALID FOR LEGAL DESCRIPTION OR CONVEYANCE.

THE HORIZONTAL DATUM IS THE MASSACHUSETTS STATE PLANE COORDINATE SYSTEM, NAD 83.

PHOTOGRAPHY DATE: MARCH 30, 1986

COMPLETION DATE: JULY 29, 1988

PRODUCED BY

CAI Technologies
Precision Mapping Geospatial Solutions

11 Pleasant Street, Littleton, NH 03561
800.322.4540 - www.cai-tech.com

LEGEND

AREA SURVEYED Ac
 AREA CALCULATED AcC
 RECORD DIMENSION 100'
 SCALED DIMENSION 100'S
 MATCH LINE M.L.
 WATER -W-
 WETLANDS (Symbol)

EXEMPT PROPERTY (E)
 SUBDIVISION LOT NO. (2)
 RIGHT OF WAY/ACCESS (Symbol)
 COMMON OWNERSHIP OR
 WETLANDS (Symbol)

SCALE: 1" = 300'

REVISOR TO: JANUARY 1, 2023

PROPERTY MAPS

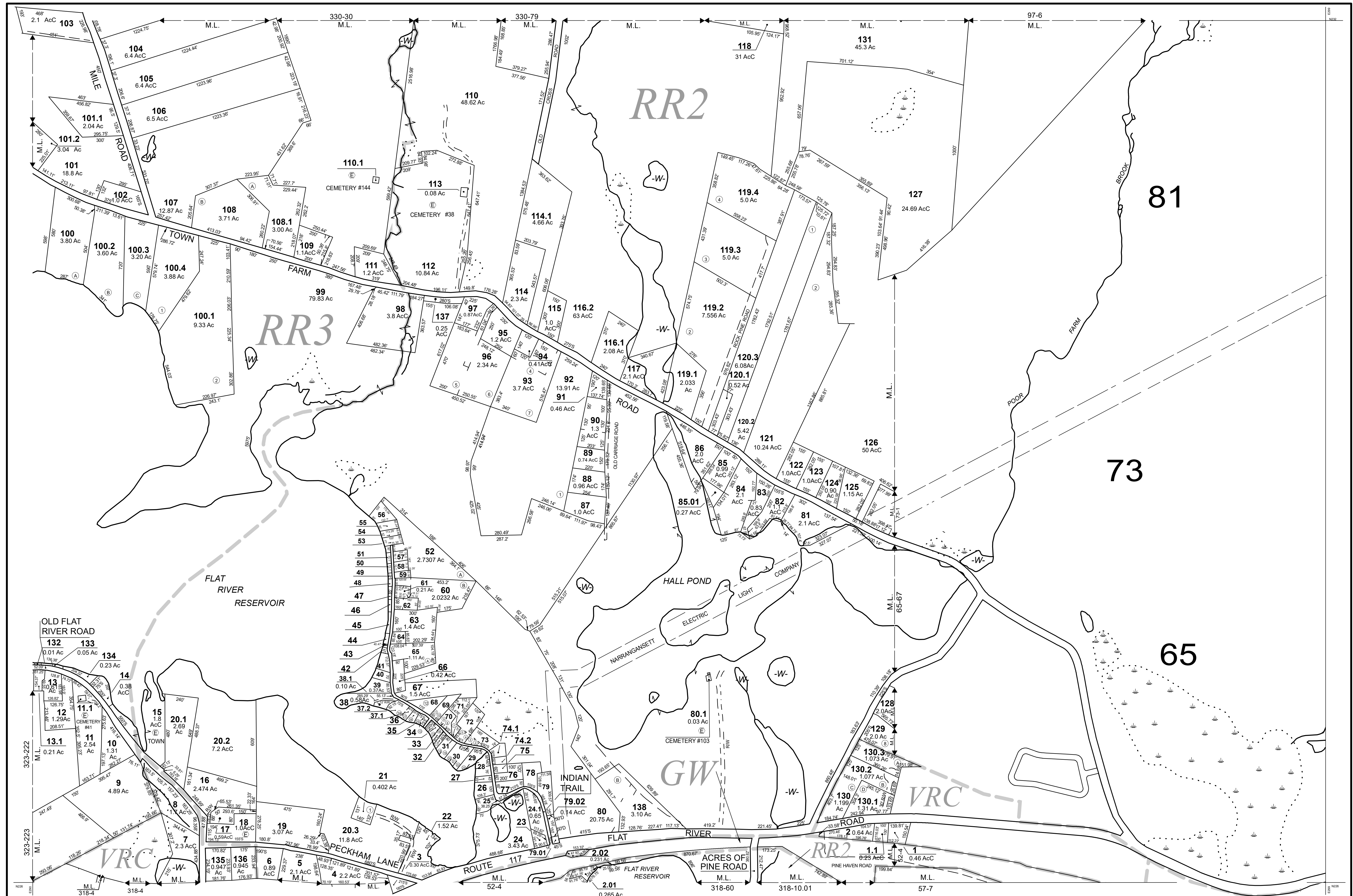
COVENTRY

RHODE ISLAND

INDEX DIAGRAM

328	329	330
322	323	324
316	317	318

MAP NO. **323**



THIS MAP IS FOR ASSESSMENT PURPOSES. IT IS NOT VALID FOR LEGAL DESCRIPTION OR CONVEYANCE.

THE HORIZONTAL DATUM IS THE MASSACHUSETTS STATE PLANE COORDINATE SYSTEM, NAD 83.

PHOTOGRAPHY DATE: MARCH 30, 1986

COMPLETION DATE: JULY 29, 1988

PRODUCED BY

CAI Technologies
Precision Mapping Geospatial Solutions.

11 Pleasant Street, Littleton, NH 03561
800.322.4540 - www.cai-tech.com

LEGEND

AREA SURVEYED Ac

AREA CALCULATED AcC

RECORD DIMENSION 100'

SCALED DIMENSION 100'S

MATCH LINE M.L.

WATER -W-

EXEMPT PROPERTY (E)

SUBDIVISION LOT NO. (2)

RIGHT OF WAY/ACCESS -RW-

COMMON OWNERSHIP OR

WETLANDS -W-

SCALE: 1" = 300'

REVISOR TO: JANUARY 1, 2023

PROPERTY MAPS

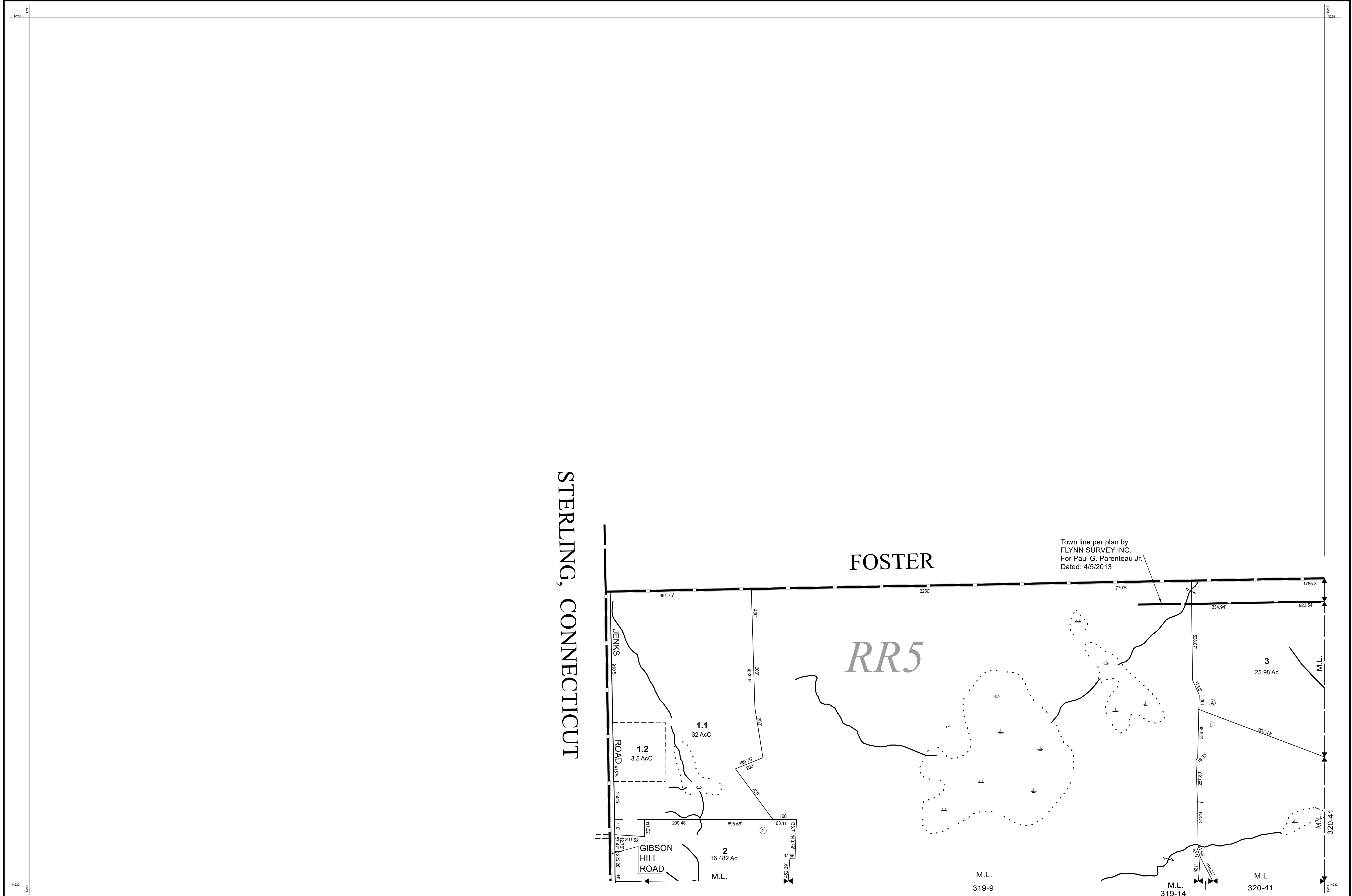
COVENTRY

RHODE ISLAND

INDEX DIAGRAM

329	330	331	332
323	324	325	326
317	318	319	320

MAP NO. **324**



THIS MAP IS FOR ASSESSMENT PURPOSES. IT IS NOT VALID FOR LEGAL DESCRIPTION OR CONVEYANCE.

THE HORIZONTAL DATUM IS THE MASSACHUSETTS STATE PLANE COORDINATE SYSTEM, NAD 83.

PHOTOGRAPHY DATE: MARCH 30, 1986

COMPLETION DATE: JULY 29, 1988

PRODUCED BY

CAI Technologies
Precision Mapping Geospatial Solutions.

11 Pleasant Street, Littleton, NH 03561
800.322.4540 - www.cai-tech.com

LEGEND

AREA SURVEYED	Ac	EXEMPT PROPERTY	Ⓔ
AREA CALCULATED	AcC	SUBDIVISION LOT NO.	②
RECORD DIMENSION	100'	RIGHT OF WAY/ACCESS	—
SCALED DIMENSION	100'S	COMMON OWNERSHIP	—
MATCH LINE	← M.L. →		WETLANDS	⊕
WATER	—W—			

SCALE: 1" = 300'

REVISOR TO: JANUARY 1, 2023

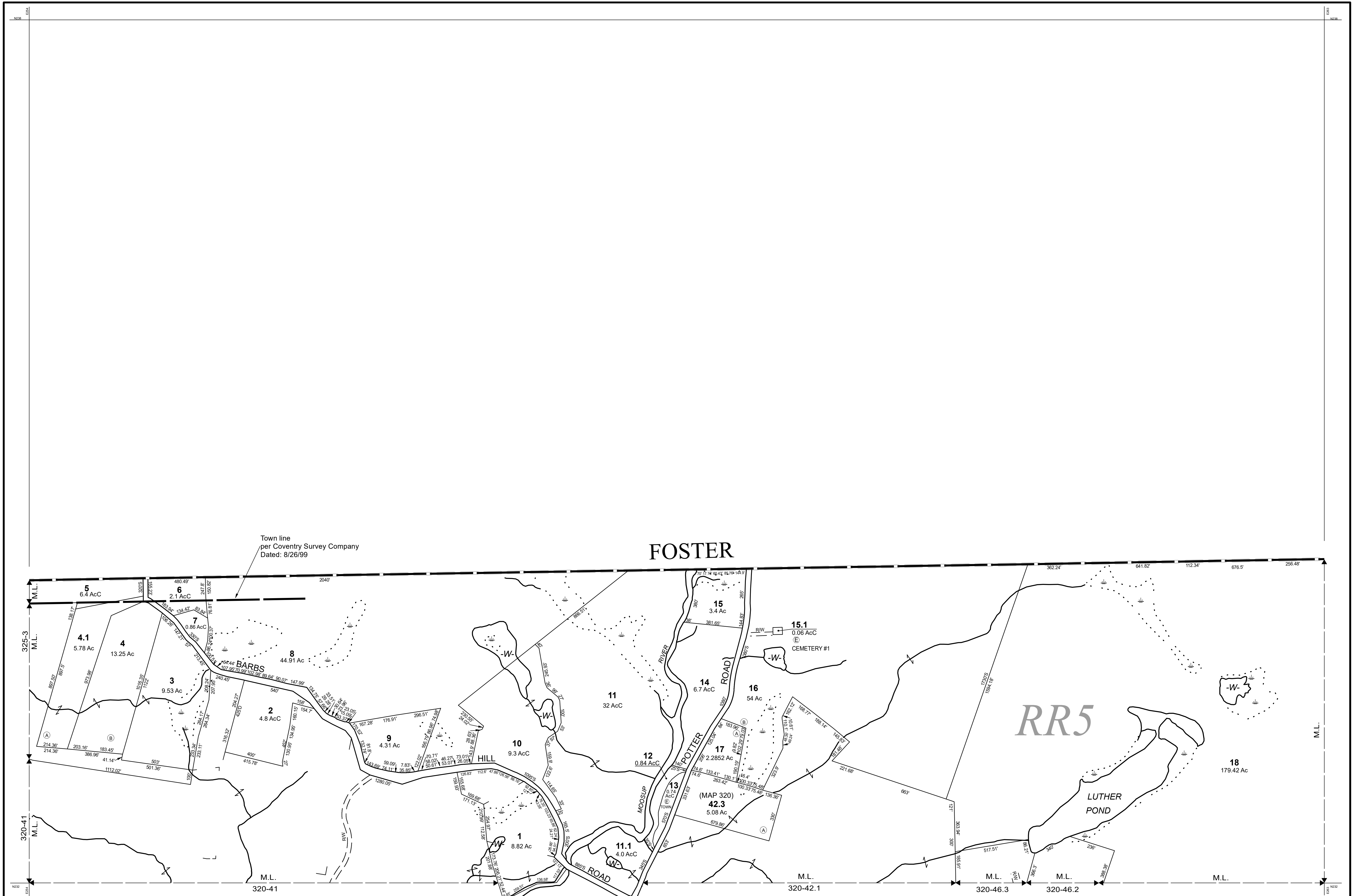
PROPERTY MAPS

COVENTRY

RHODE ISLAND

INDEX DIAGRAM

MAP NO. **325**



Town line
per Coventry Survey Company
Dated: 8/26/99

FOSTER

THIS MAP IS FOR ASSESSMENT PURPOSES. IT IS NOT VALID FOR LEGAL DESCRIPTION OR CONVEYANCE.

THE HORIZONTAL DATUM IS THE MASSACHUSETTS STATE PLANE COORDINATE SYSTEM, NAD 83.

PHOTOGRAPHY DATE: MARCH 30, 1986

COMPLETION DATE: JULY 29, 1988

PRODUCED BY

CAI Technologies
Precision Mapping. Geospatial Solutions.

11 Pleasant Street, Littleton, NH 03561
800.322.4540 - www.cai-tech.com

LEGEND

AREA SURVEYED	Ac	EXEMPT PROPERTY	(E)
AREA CALCULATED	AcC	SUBDIVISION LOT NO.	(2)
RECORD DIMENSION	100'	RIGHT OF WAY/ACCESS
SCALED DIMENSION	100'S	COMMON OWNERSHIP	OR
MATCH LINE		WETLANDS
WATER			

SCALE: 1" = 300'

REVISOR TO: JANUARY 1, 2023

PROPERTY MAPS

COVENTRY

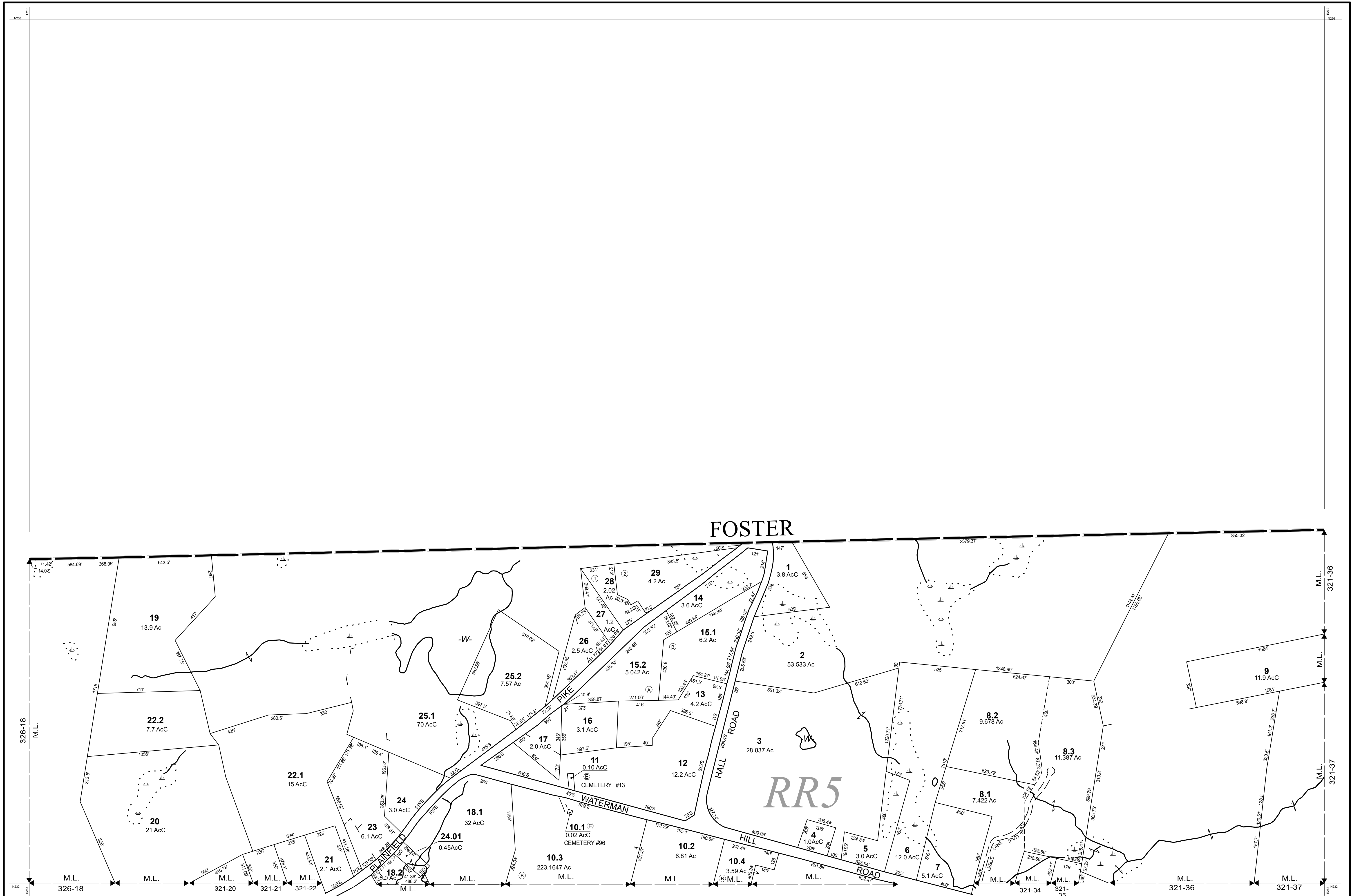
RHODE ISLAND

INDEX DIAGRAM

325	326	327
319	320	321

MAP NO.

326



FOSTER

RR5

THIS MAP IS FOR ASSESSMENT PURPOSES. IT IS NOT VALID FOR LEGAL DESCRIPTION OR CONVEYANCE.

THE HORIZONTAL DATUM IS THE MASSACHUSETTS STATE PLANE COORDINATE SYSTEM, NAD 83.

PHOTOGRAPHY DATE: MARCH 30, 1986

COMPLETION DATE: JULY 29, 1988

PRODUCED BY

CAI Technologies
Precision Mapping. Geospatial Solutions.

11 Pleasant Street, Littleton, NH 03561
800.322.4540 - www.cai-tech.com

LEGEND

AREA SURVEYED	Ac	EXEMPT PROPERTY	(E)
AREA CALCULATED	AcC	SUBDIVISION LOT NO.	(2)
RECORD DIMENSION	100'	RIGHT OF WAY/ACCESS	---
SCALED DIMENSION	100'S	COMMON OWNERSHIP	OR
MATCH LINE	← M.L. →		WETLANDS	-W-
WATER	~~~~~			

SCALE: 1" = 300'

FEET: 300 150 0 300 600 900

METERS: 75 37.5 0 75 150 225

REVISED TO: JANUARY 1, 2023

PROPERTY MAPS

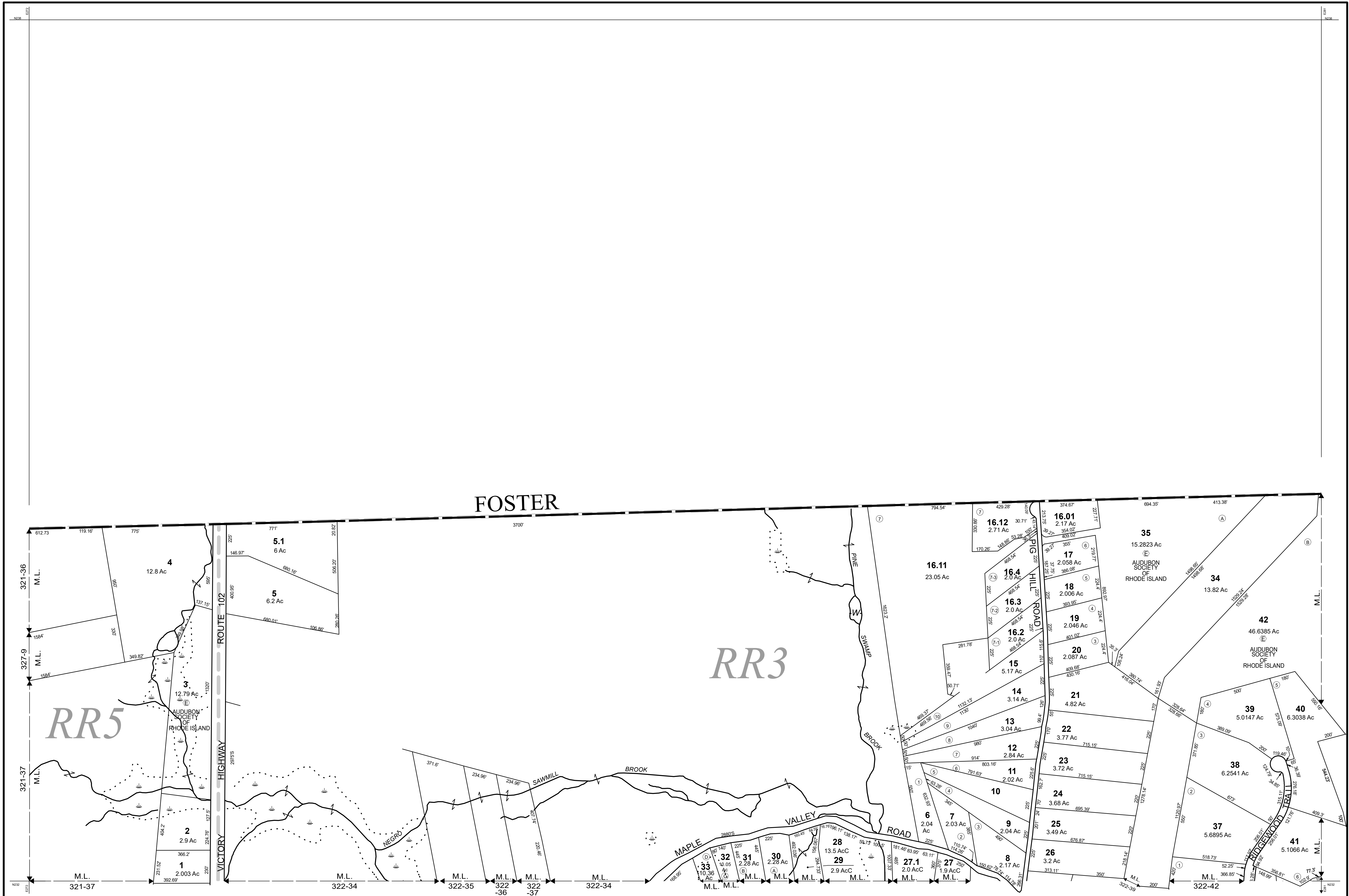
COVENTRY

RHODE ISLAND

INDEX DIAGRAM

326	327	328
320	321	322

MAP NO. **327**



FOSTER

RR3

RR5

THIS MAP IS FOR ASSESSMENT PURPOSES. IT IS NOT VALID FOR LEGAL DESCRIPTION OR CONVEYANCE.

THE HORIZONTAL DATUM IS THE MASSACHUSETTS STATE PLANE COORDINATE SYSTEM, NAD 83.

PHOTOGRAPHY DATE: MARCH 30, 1986

COMPLETION DATE: JULY 29, 1988

PRODUCED BY

CAI Technologies
Precision Mapping Geospatial Solutions.

11 Pleasant Street, Littleton, NH 03561
800.322.4540 - www.cai-tech.com

LEGEND

AREA SURVEYED Ac
 AREA CALCULATED AcC
 RECORD DIMENSION 100'
 SCALED DIMENSION 100'S
 MATCH LINE M.L.
 WATER -W-
 EXEMPT PROPERTY (E)
 SUBDIVISION LOT NO. (2)
 RIGHT OF WAY/ACCESS 60'
 COMMON OWNERSHIP OR
 WETLANDS (W)

FEET SCALE: 1" = 300'

300 150 0 300 600 900

METERS 75 37.5 0 75 150 225

REVISED TO: JANUARY 1, 2023

PROPERTY MAPS

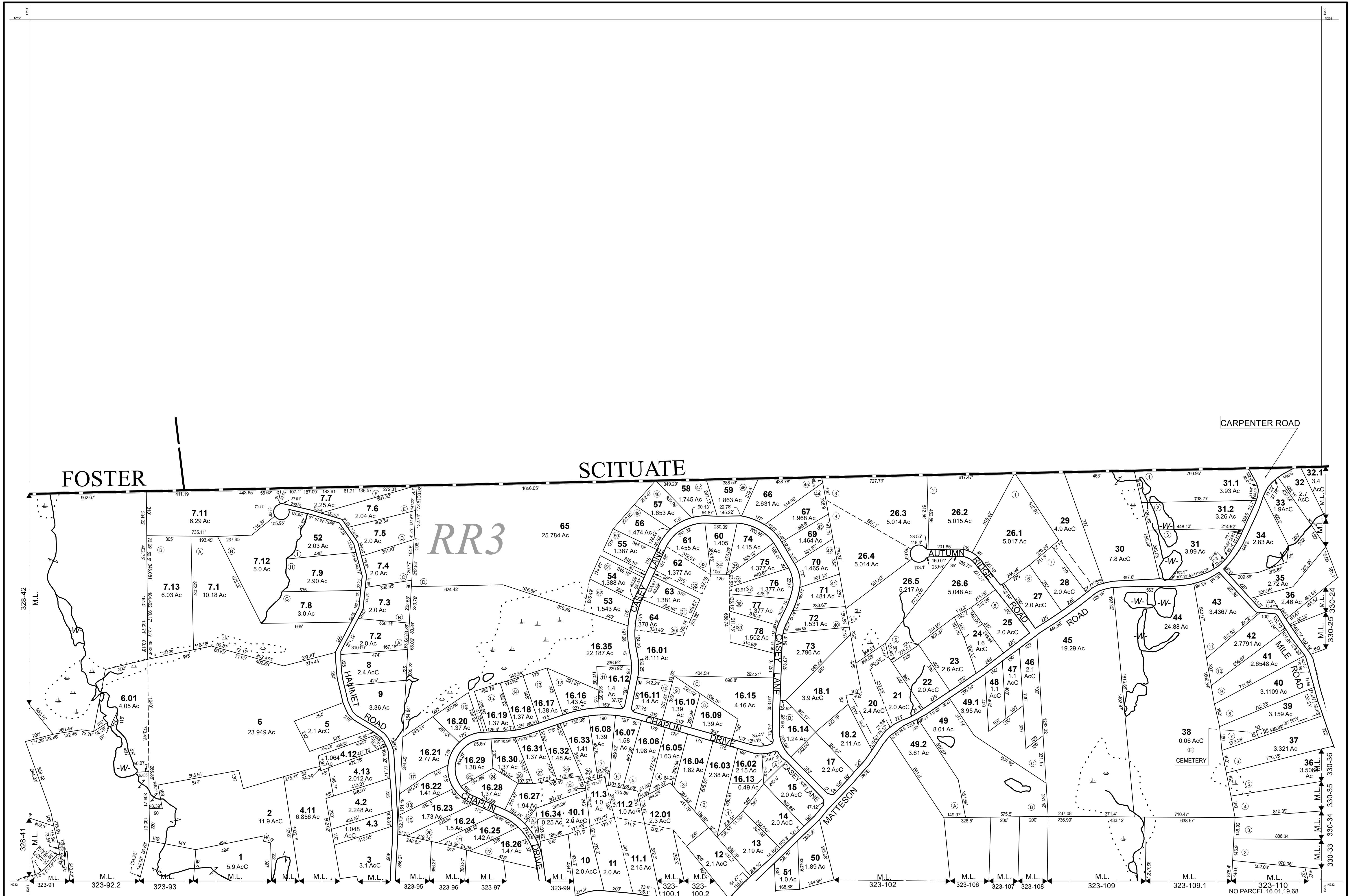
COVENTRY

RHODE ISLAND

INDEX DIAGRAM

327	328	329
321	322	323

MAP NO. **328**



THIS MAP IS FOR ASSESSMENT PURPOSES. IT IS NOT VALID FOR LEGAL DESCRIPTION OR CONVEYANCE.

THE HORIZONTAL DATUM IS THE MASSACHUSETTS STATE PLANE COORDINATE SYSTEM, NAD 83.

PHOTOGRAPHY DATE: MARCH 30, 1986

COMPLETION DATE: JULY 29, 1988

PRODUCED BY

CAI Technologies
Precision Mapping Geospatial Solutions.

11 Pleasant Street, Littleton, NH 03561
800.322.4540 - www.cai-tech.com

LEGEND

AREA SURVEYED	Ac	EXEMPT PROPERTY	(E)
AREA CALCULATED	AcC	SUBDIVISION LOT NO.	(2)
RECORD DIMENSION	100'	RIGHT OF WAY/ACCESS	(R)
SCALED DIMENSION	100'S	COMMON OWNERSHIP	(O)
MATCH LINE		WETLANDS	(W)
WATER	(W)			

SCALE: 1" = 300'

300 150 0 300 600 900

75 37.5 0 75 150 225

REVISD TO: JANUARY 1, 2023

PROPERTY MAPS

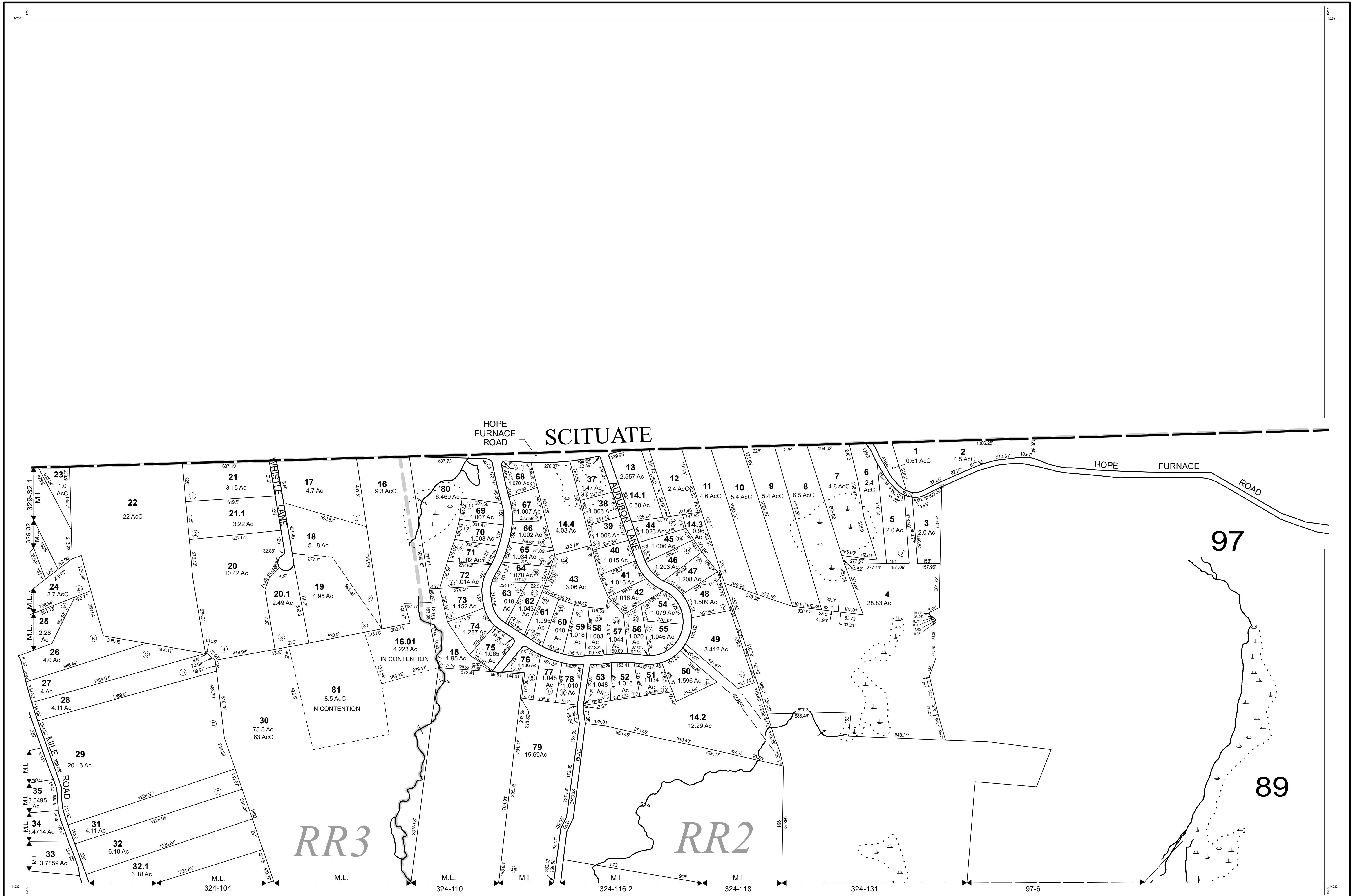
COVENTRY

RHODE ISLAND

INDEX DIAGRAM

328	329	330
322	323	324

MAP NO. **329**



THIS MAP IS FOR ASSESSMENT PURPOSES. IT IS NOT VALID FOR LEGAL DESCRIPTION OR CONVEYANCE.

THE HORIZONTAL DATUM IS THE MASSACHUSETTS STATE PLANE COORDINATE SYSTEM, NAD 83.

PHOTOGRAPHY DATE: MARCH 30, 1986

COMPLETION DATE: JULY 29, 1988

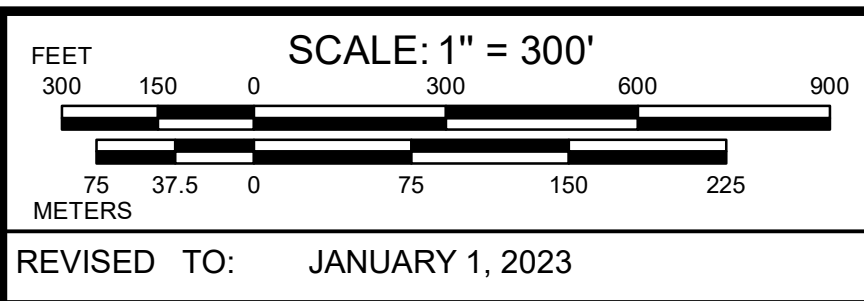
PRODUCED BY

CAI Technologies
Precision Mapping Geospatial Solutions.

11 Pleasant Street, Littleton, NH 03561
800.322.4540 - www.cai-tech.com

LEGEND

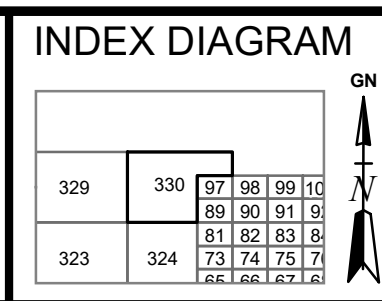
AREA SURVEYED	Ac	EXEMPT PROPERTY	(E)
AREA CALCULATED	AcC	SUBDIVISION LOT NO.	(2)
RECORD DIMENSION	100'	RIGHT OF WAY/ACCESS	OR
SCALED DIMENSION	100'S	COMMON OWNERSHIP	OR
MATCH LINE	M.L.	WETLANDS	(W)
WATER	(W)			



PROPERTY MAPS

COVENTRY

RHODE ISLAND



MAP NO.

330