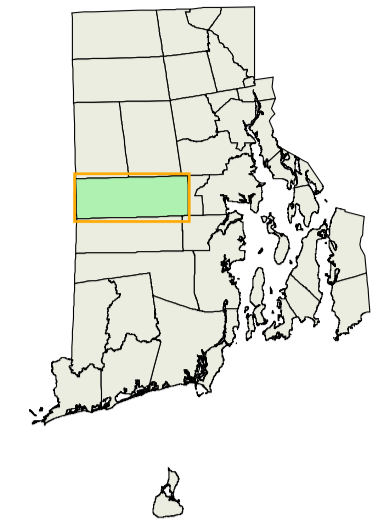
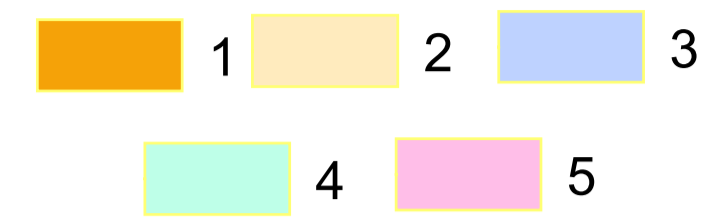


RIGIS
LC, 2005

★ Polling Locations

Polling Districts



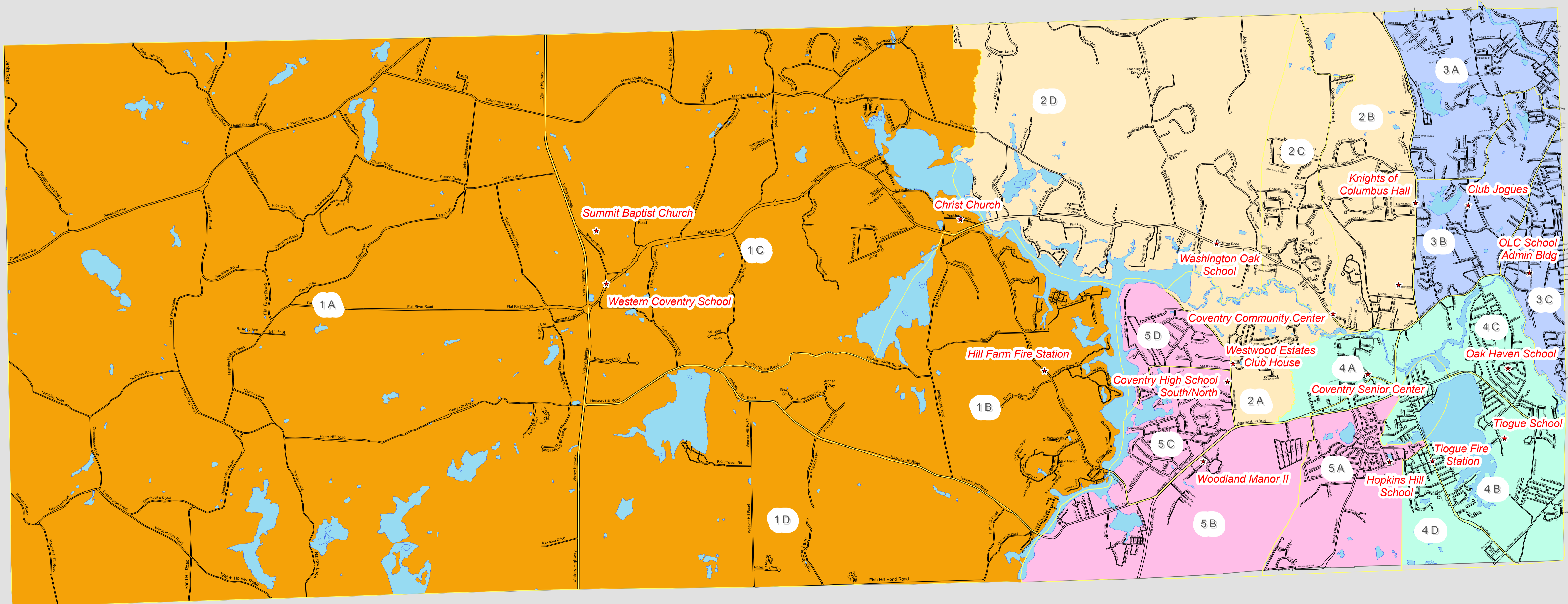
- 1A Summit Baptist Church
1176 Victory Highway
- 1B Hill Farm Fire Station
945 Hill Farm Road
- 1C Christ Church
132 Peckham Lane
- 1D Western Coventry School
4588 Flat River Road

- 2A Westwood Estates Club House
1A Leina-Rose Way
- 2B Coventry Middle School
15 Foster Drive
- 2C Coventry Community Center
1277 Main Street
- 2D Washington Oak School
1675 Flat River Road

- 3A Club Jogues
184 Boston Street
- 3B Knights of Columbus Hall
371 Knotty Oak Road
- 3C OLC School Admin. Building
208 MacArthur Boulevard


- 4A Coventry Senior Center
50 Wood Street
- 4B Tiogue School
170 East Shore Drive
- 4C Oak Haven School
46 Pettine Street
- 4D Tiogue Fire Station
240 Arnold Road

- 5A Hopkins Hill School
95 Johnson Boulevard
- 5B Woodland Manor II
20 Woodland Drive
- 5C Coventry High School North and
5D Coventry High School South
40 Reservoir Road



Source of digital files: RIGIS.
The basis of the digital files are
US Census Tiger Line and Election Data Services.

Refer to www.riredistricting.org for
additional information.



Polling District Boundaries And Locations Coventry, Rhode Island