ASSESSORS MAPS

COVENTRY

RHODE ISLAND

PRODUCED BY

CAI Technologies

Precision Mapping. Geospatial Solutions.

11 PLEASANT ST, LITTLETON, NH 03561
(800) 322-4540 WWW.CAI-TECH.COM

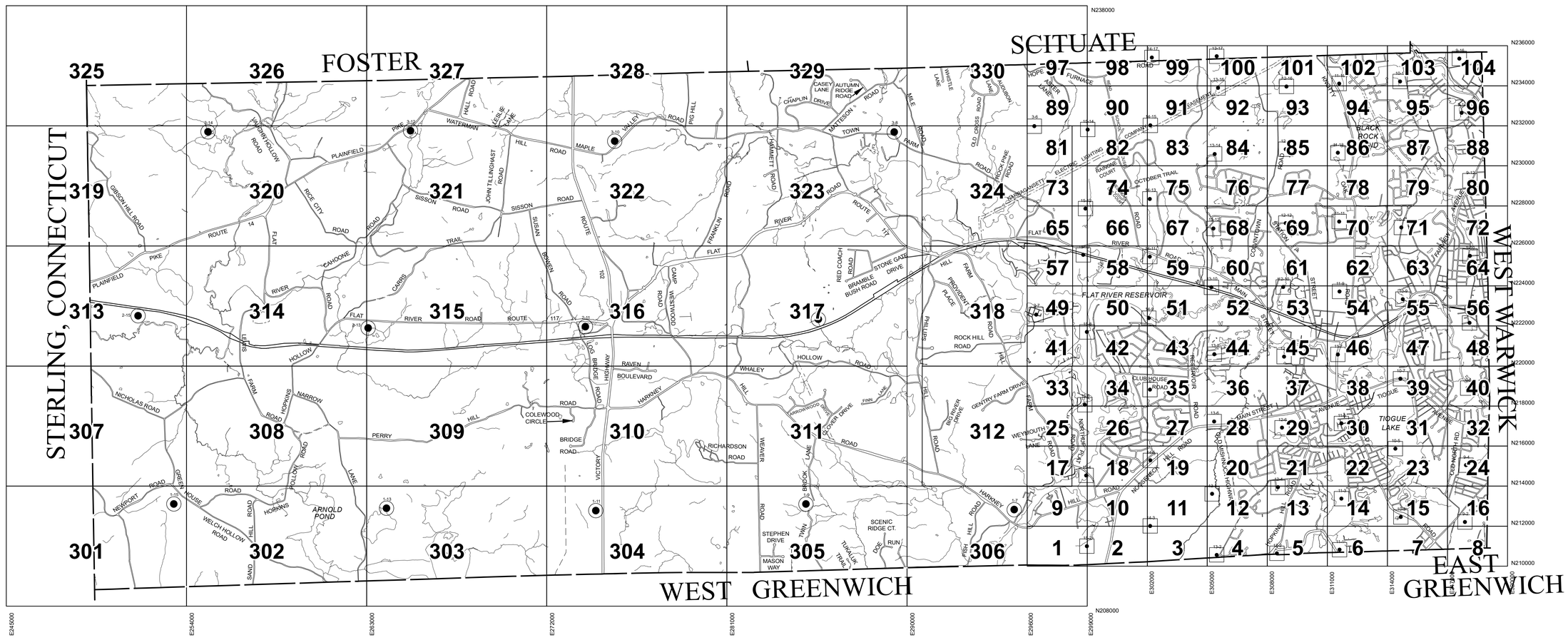

THIS MAP IS FOR ASSESSMENT PURPOSES. IT IS NOT VALID FOR LEGAL DESCRIPTION OR CONVEYANCE.

THE HORIZONTAL DATUM IS THE RHODE ISLAND STATE PLANE COORDINATE SYSTEM, NAD 83.

PHOTOGRAPHY DATE: MARCH 30, 1986

COMPLETION DATE: JULY 29, 1988

PRODUCED BY

CAI Technologies
Precision Mapping. Geospatial Solutions.
11 Pleasant Street, Littleton, NH 03561
800.322.4540 - www.cai-tech.com

LEGEND

UTILITY EASEMENT

4-2W APPROXIMATE CENTER OF 1" = 100' PHOTO ENLARGEMENT

2-2W APPROXIMATE CENTER OF 1" = 300' PHOTO ENLARGEMENT

123 — 1" = 100' SCALE MAP

301 — 1" = 300' SCALE MAP

N3041869 E834998 — COORDINATE VALUE OF MASSACHUSETTS STATE PLANE COORDINATE SYSTEM

SCALE: 1" = 2550'

FEET: 2,550 1,275 0 2,550 5,100

METERS: 762 381 0 762 1,524

REVISED TO: JANUARY 1, 2024

PROPERTY MAPS

COVENTRY

RHODE ISLAND

INDEX MAP

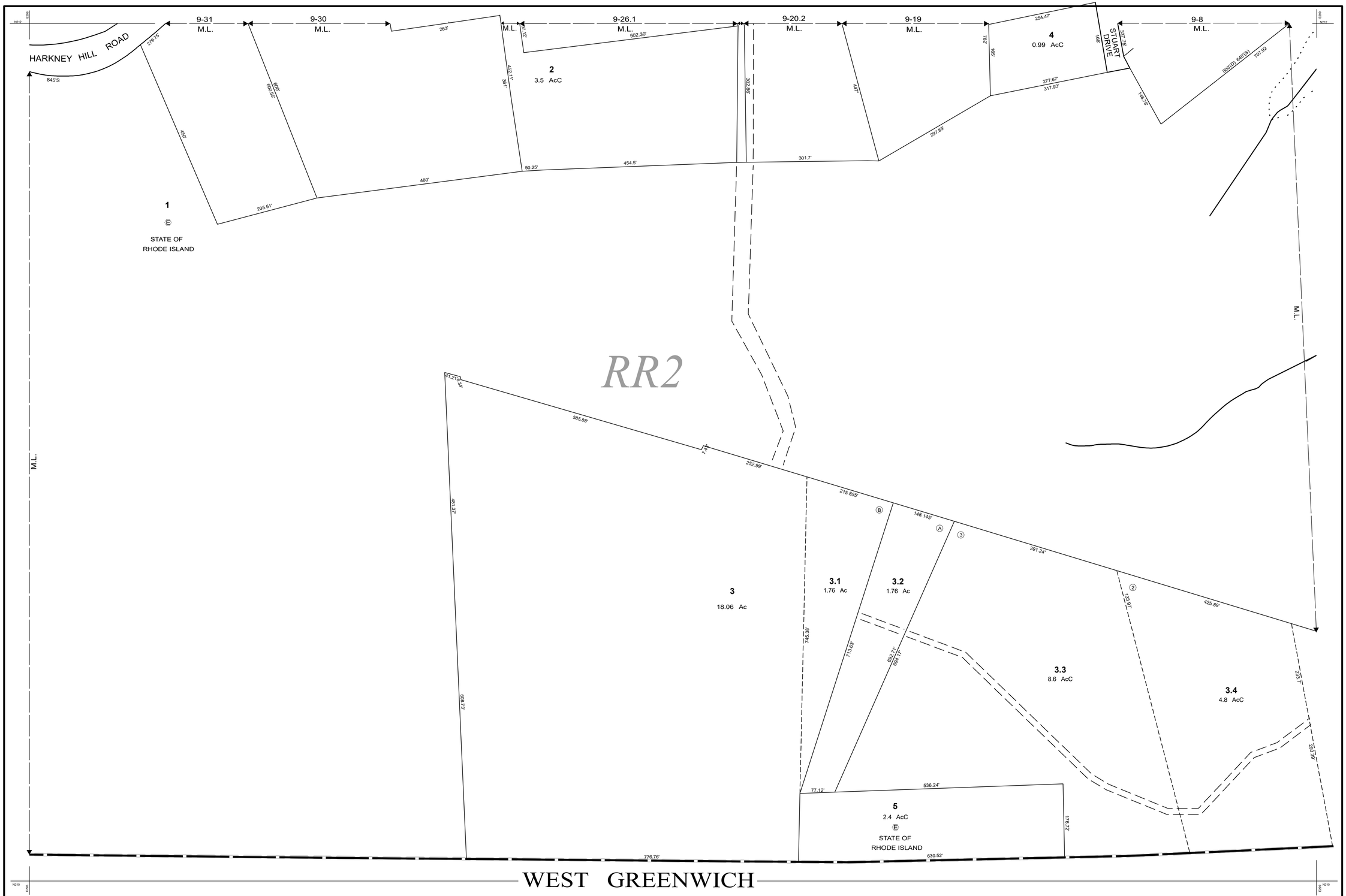

THIS MAP IS FOR ASSESSMENT PURPOSES. IT IS NOT VALID FOR LEGAL DESCRIPTION OR CONVEYANCE.

THE HORIZONTAL DATUM IS THE MASSACHUSETTS STATE PLANE COORDINATE SYSTEM, NAD 83.

PHOTOGRAPHY DATE: MARCH 30, 1986

COMPLETION DATE: JULY 29, 1988

PRODUCED BY

CAI Technologies
Precision Mapping. Geospatial Solutions.
11 Pleasant Street, Littleton, NH 03561
800.322.4540 - www.cai-tech.com

LEGEND

AREA SURVEYED	Ac	EXEMPT PROPERTY	E
AREA CALCULATED	AcC	SUBDIVISION LOT NO.	2
RECORD DIMENSION	100'	RIGHT OF WAY/ACCESS	R/W
SCALED DIMENSION	100'S	COMMON OWNERSHIP	OR
MATCH LINE	M.L.		
WATER	-W-	WETLANDS	

FEET 100 50 0 100 200 300

25 12.5 0 25 50 75 METERS

SCALE: 1" = 100'

REVISED TO: JANUARY 1, 2024

PROPERTY MAPS

COVENTRY

RHODE ISLAND

INDEX DIAGRAM

			17	18	19
			9	10	11
306			1	2	3

GN

MAP NO.

1

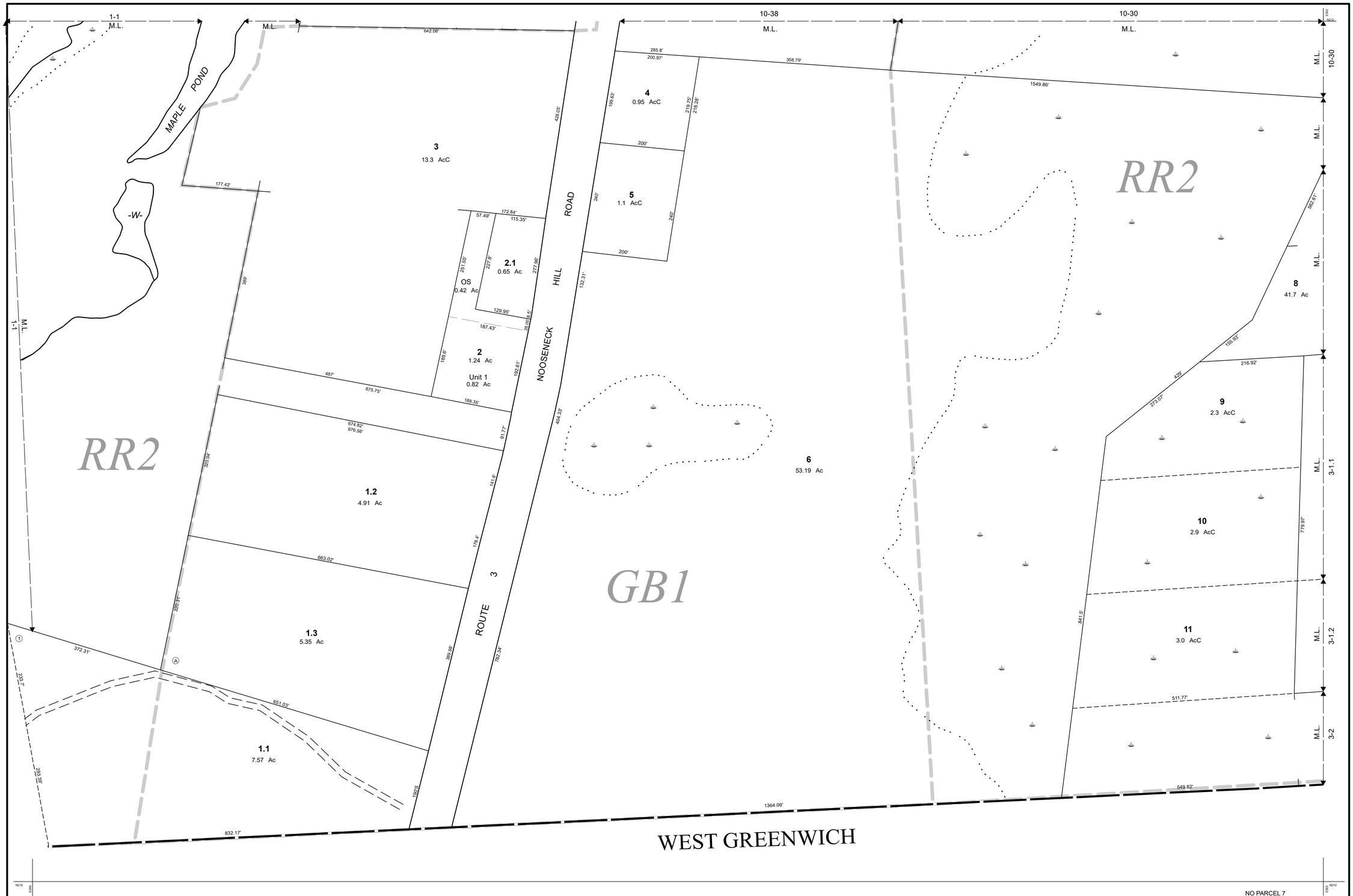

THIS MAP IS FOR ASSESSMENT PURPOSES. IT IS NOT VALID FOR LEGAL DESCRIPTION OR CONVEYANCE.

THE HORIZONTAL DATUM IS THE MASSACHUSETTS STATE PLANE COORDINATE SYSTEM, NAD 83.

PHOTOGRAPHY DATE: MARCH 30, 1986

COMPLETION DATE: JULY 29, 1988

PRODUCED BY

CAI Technologies
Precision Mapping. Geospatial Solutions.
11 Pleasant Street, Littleton, NH 03561
800.322.4540 - www.cai-tech.com

LEGEND

AREA SURVEYED	Ac	EXEMPT PROPERTY	(E)
AREA CALCULATED	AcC	SUBDIVISION LOT NO.	(2)
RECORD DIMENSION	100'	RIGHT OF WAY/ACCESS	ROW
SCALED DIMENSION	100'S	COMMON OWNERSHIP	OR
MATCH LINE	M.L.		
WATER	-W-	WETLANDS	

FEET 100 50 0 100 200 300
SCALE: 1" = 100'
25 12.5 0 25 50 75
METERS

REVISED TO: JANUARY 1, 2024

PROPERTY MAPS

COVENTRY

RHODE ISLAND

INDEX DIAGRAM

	17	18	19	20	21	
	9	10	11	12	1	
306	1	2	3	4	5	

GN

MAP NO.

2

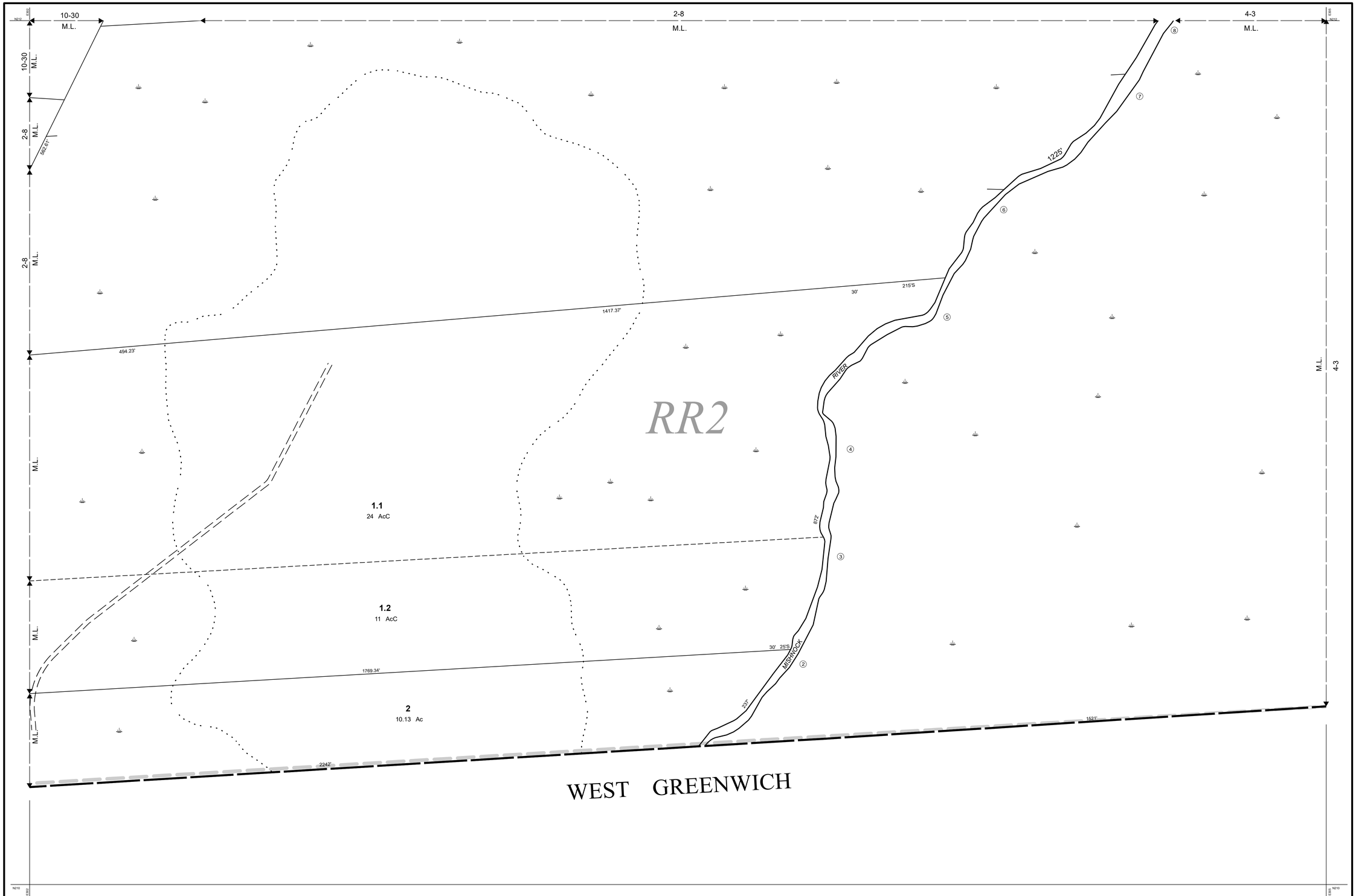

THIS MAP IS FOR ASSESSMENT PURPOSES. IT IS NOT VALID FOR LEGAL DESCRIPTION OR CONVEYANCE.

THE HORIZONTAL DATUM IS THE MASSACHUSETTS STATE PLANE COORDINATE SYSTEM, NAD 83.

PHOTOGRAPHY DATE: MARCH 30, 1986

COMPLETION DATE: JULY 29, 1988

PRODUCED BY

CAI Technologies
Precision Mapping. Geospatial Solutions.
11 Pleasant Street, Littleton, NH 03561
800.322.4540 - www.cai-tech.com

LEGEND

AREA SURVEYED	Ac	EXEMPT PROPERTY	(E)
AREA CALCULATED	AcC	SUBDIVISION LOT NO.	(2)
RECORD DIMENSION	100'	RIGHT OF WAY/ACCESS	R/W
SCALED DIMENSION	100'S	COMMON OWNERSHIP	OR
MATCH LINE	M.L.		
WATER	-W-	WETLANDS	

FEET 100 50 0 100 200 300

SCALE: 1" = 100'

25 12.5 0 25 50 75 METERS

REVISED TO: JANUARY 1, 2024

PROPERTY MAPS

COVENTRY

RHODE ISLAND

INDEX DIAGRAM

17	18	19	20	21	22
9	10	11	12	13	14
1	2	3	4	5	6

GN

MAP NO.

3

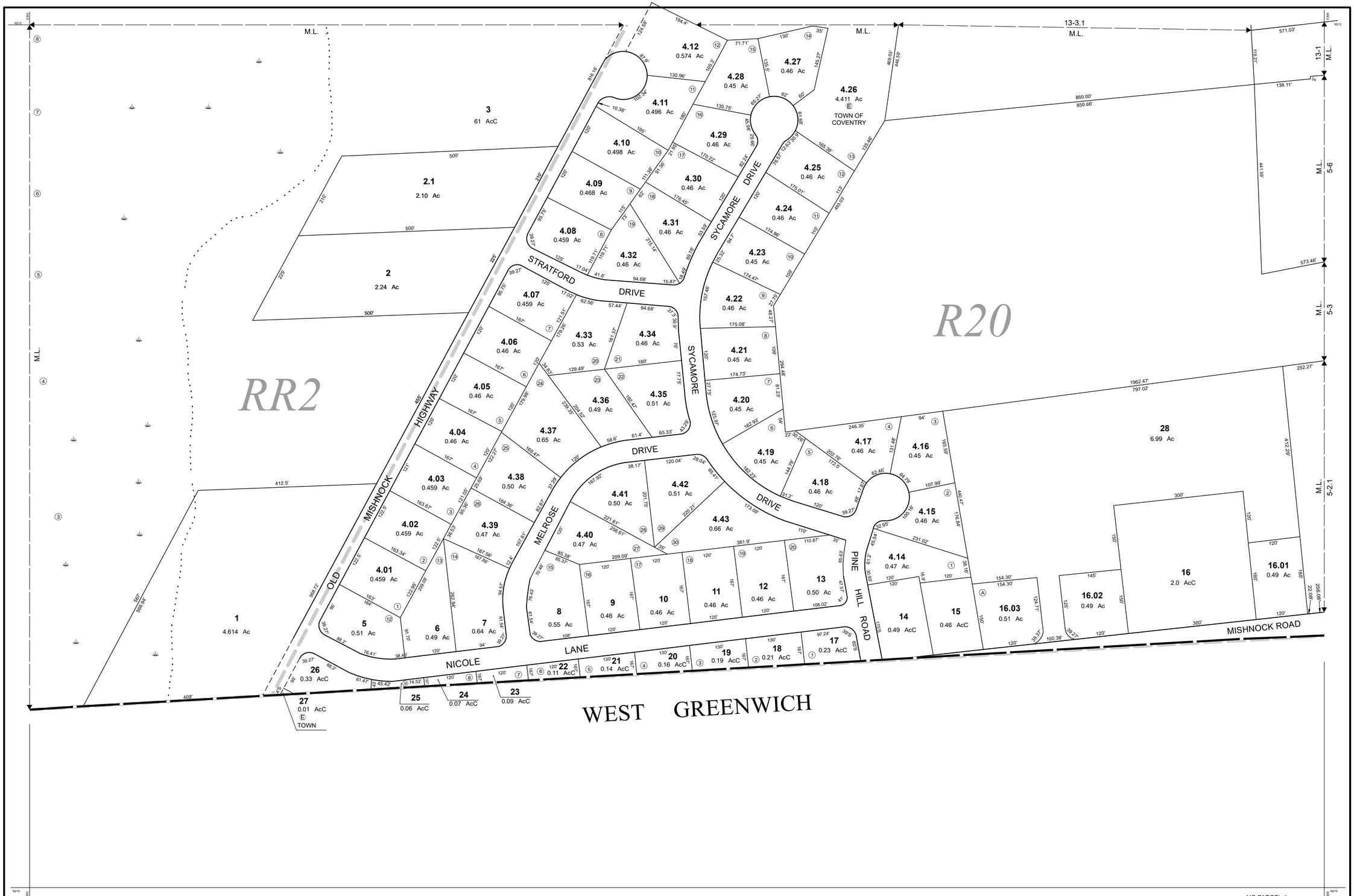

THIS MAP IS FOR ASSESSMENT PURPOSES. IT IS NOT VALID FOR LEGAL DESCRIPTION OR CONVEYANCE.

THE HORIZONTAL DATUM IS THE MASSACHUSETTS STATE PLANE COORDINATE SYSTEM, NAD 83.

PHOTOGRAPHY DATE: MARCH 30, 1986

COMPLETION DATE: JULY 29, 1988

PRODUCED BY

CAI Technologies
Precision Mapping. Geospatial Solutions.
11 Pleasant Street, Littleton, NH 03561
800.322.4540 - www.cai-tech.com

LEGEND

AREA SURVEYED	Ac	EXEMPT PROPERTY	(E)
AREA CALCULATED	AcC	SUBDIVISION LOT NO.	(2)
RECORD DIMENSION	100'	RIGHT OF WAY/ACCESS	(ROW)
SCALED DIMENSION	100'S	COMMON OWNERSHIP	OR
MATCH LINE	M.L.	WETLANDS	
WATER	-W-		

FEET SCALE: 1" = 100'
100 50 0 100 200 300
METERS 25 12.5 0 25 50 75

REVISED TO: JANUARY 1, 2024

PROPERTY MAPS

COVENTRY

RHODE ISLAND

INDEX DIAGRAM

7	18	19	20	21	22	23
8	10	11	12	13	14	15
	2	3	4	5	6	1

GN

MAP NO.

4

NO PARCEL 1, 8, 11, 13

THIS MAP IS FOR ASSESSMENT PURPOSES. IT IS NOT VALID FOR LEGAL DESCRIPTION OR CONVEYANCE.

THE HORIZONTAL DATUM IS THE MASSACHUSETTS STATE PLANE COORDINATE SYSTEM, NAD 83.

PHOTOGRAPHY DATE: MARCH 30, 1986

COMPLETION DATE: JULY 29, 1988

PRODUCED BY

CAI Technologies
Precision Mapping. Geospatial Solutions.
11 Pleasant Street, Littleton, NH 03561
800.322.4540 - www.cai-tech.com

LEGEND

AREA SURVEYED	Ac	EXEMPT PROPERTY	(E)
AREA CALCULATED	AcC	SUBDIVISION LOT NO.	(2)
RECORD DIMENSION	100'	RIGHT OF WAY/ACCESS	ROW
SCALED DIMENSION	100'S	COMMON OWNERSHIP	OR
MATCH LINE	M.L.		
WATER	-W-	WETLANDS	

FEET 100 50 0 100 200 300
SCALE: 1" = 100'
25 12.5 0 25 50 75 METERS

REVISED TO: JANUARY 1, 2024

PROPERTY MAPS

COVENTRY

RHODE ISLAND

INDEX DIAGRAM

18	19	20	21	22	23	24
10	11	12	13	14	15	16
2	3	4	5	6	7	8

GN

MAP NO.

5

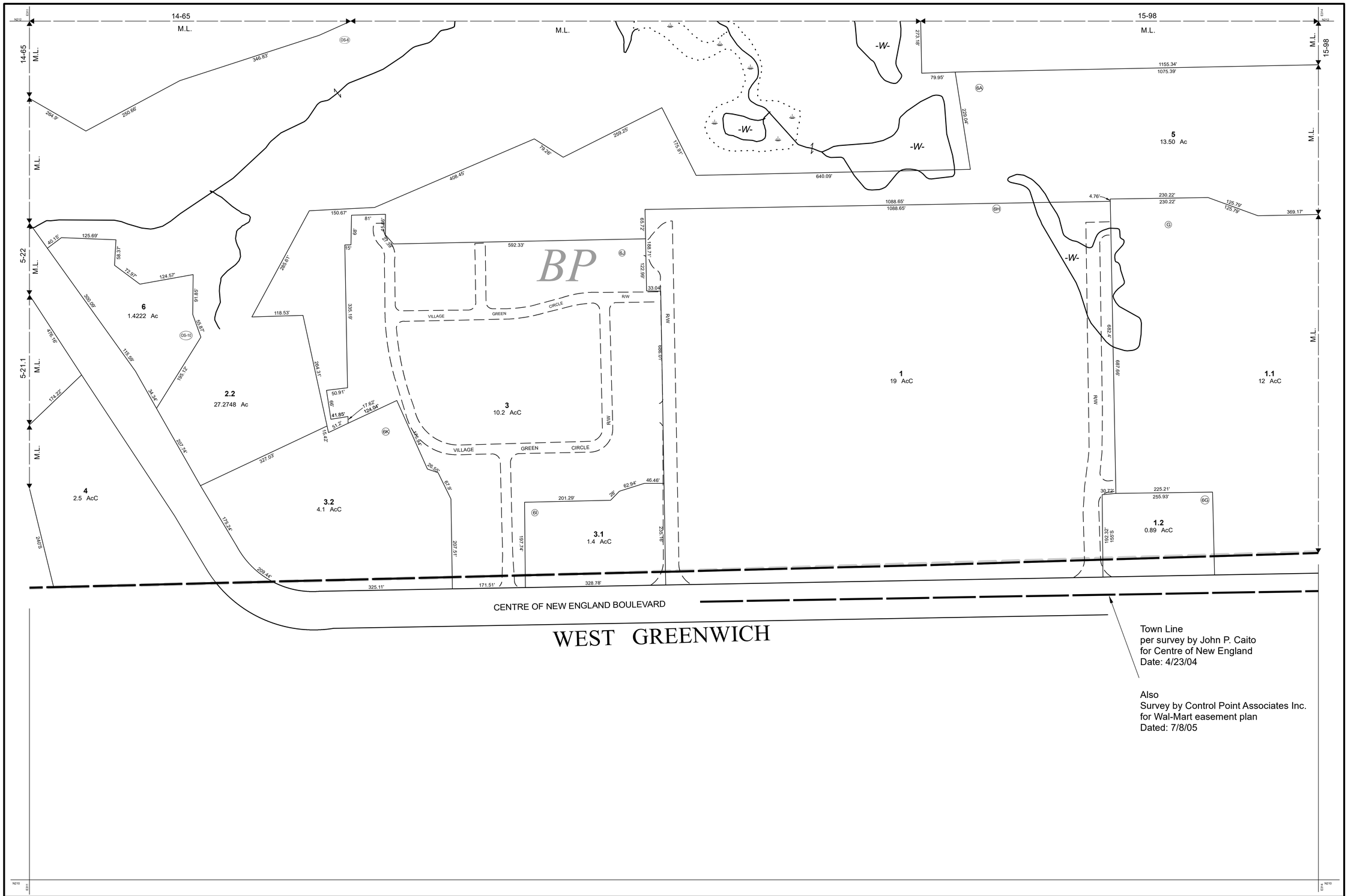

THIS MAP IS FOR ASSESSMENT PURPOSES. IT IS NOT VALID FOR LEGAL DESCRIPTION OR CONVEYANCE.

THE HORIZONTAL DATUM IS THE MASSACHUSETTS STATE PLANE COORDINATE SYSTEM, NAD 83.

PHOTOGRAPHY DATE: MARCH 30, 1986

COMPLETION DATE: JULY 29, 1988

PRODUCED BY

CAI Technologies
Precision Mapping. Geospatial Solutions.
11 Pleasant Street, Littleton, NH 03561
800.322.4540 - www.cai-tech.com

LEGEND

AREA SURVEYED	Ac	EXEMPT PROPERTY	E
AREA CALCULATED	AcC	SUBDIVISION LOT NO.	2
RECORD DIMENSION	100'	RIGHT OF WAY/ACCESS	R/W
SCALED DIMENSION	100'S	COMMON OWNERSHIP	OR
MATCH LINE	M.L.	WETLANDS	
WATER	-W-		

FEET 100 50 0 100 200 300
SCALE: 1" = 100'
25 12.5 0 25 50 75
METERS

REVISED TO: JANUARY 1, 2024

PROPERTY MAPS

COVENTRY

RHODE ISLAND

INDEX DIAGRAM

9	20	21	22	23	24
1	12	13	14	15	16
3	4	5	6	7	8

GN

MAP NO.

6

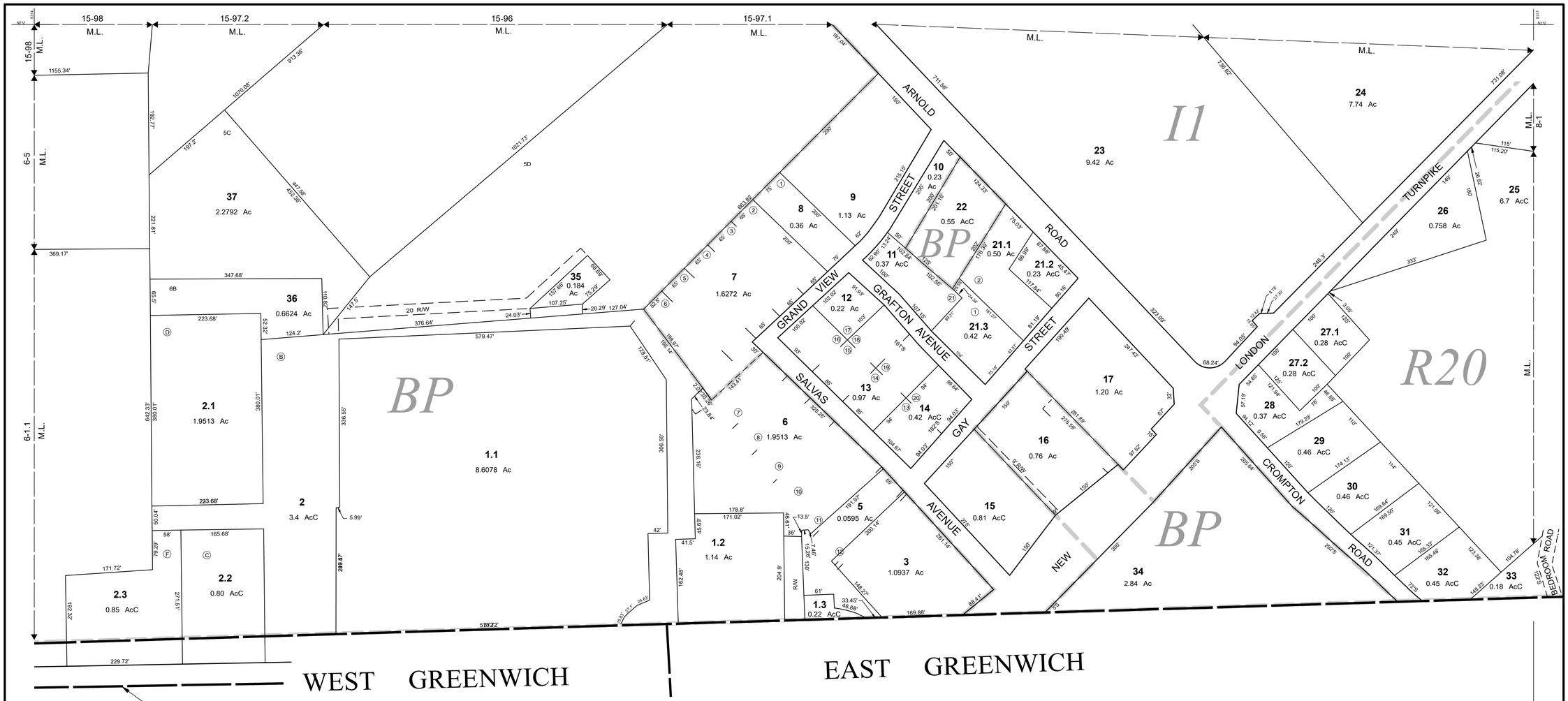

NO PARCEL 1, 4, 18, 19, 20

THIS MAP IS FOR ASSESSMENT PURPOSES. IT IS NOT VALID FOR LEGAL DESCRIPTION OR CONVEYANCE.

THE HORIZONTAL DATUM IS THE MASSACHUSETTS STATE PLANE COORDINATE SYSTEM, NAD 83.

PHOTOGRAPHY DATE: MARCH 30, 1986

COMPLETION DATE: JULY 29, 1988

PRODUCED BY

CAI Technologies
Precision Mapping. Geospatial Solutions.
11 Pleasant Street, Littleton, NH 03561
800.322.4540 • www.cai-tech.com

LEGEND

AREA SURVEYED - Ac
AREA CALCULATED - AcC
RECORD DIMENSION - 100'
SCALED DIMENSION - 100'S
MATCH LINE - M.L.
WATER - -W-
EXEMPT PROPERTY - (E)
SUBDIVISION LOT NO. - (2)
RIGHT OF WAY/ACCESS - R/W
COMMON OWNERSHIP - OR
WETLANDS

FEET SCALE: 1" = 100'
100 50 0 100 200 300
25 12.5 0 25 50 75
METERS

REVISED TO: JANUARY 1, 2024

PROPERTY MAPS

COVENTRY

RHODE ISLAND

INDEX DIAGRAM

0	21	22	23	24
2	13	14	15	16
1	5	6	7	8

GN

MAP NO.

7

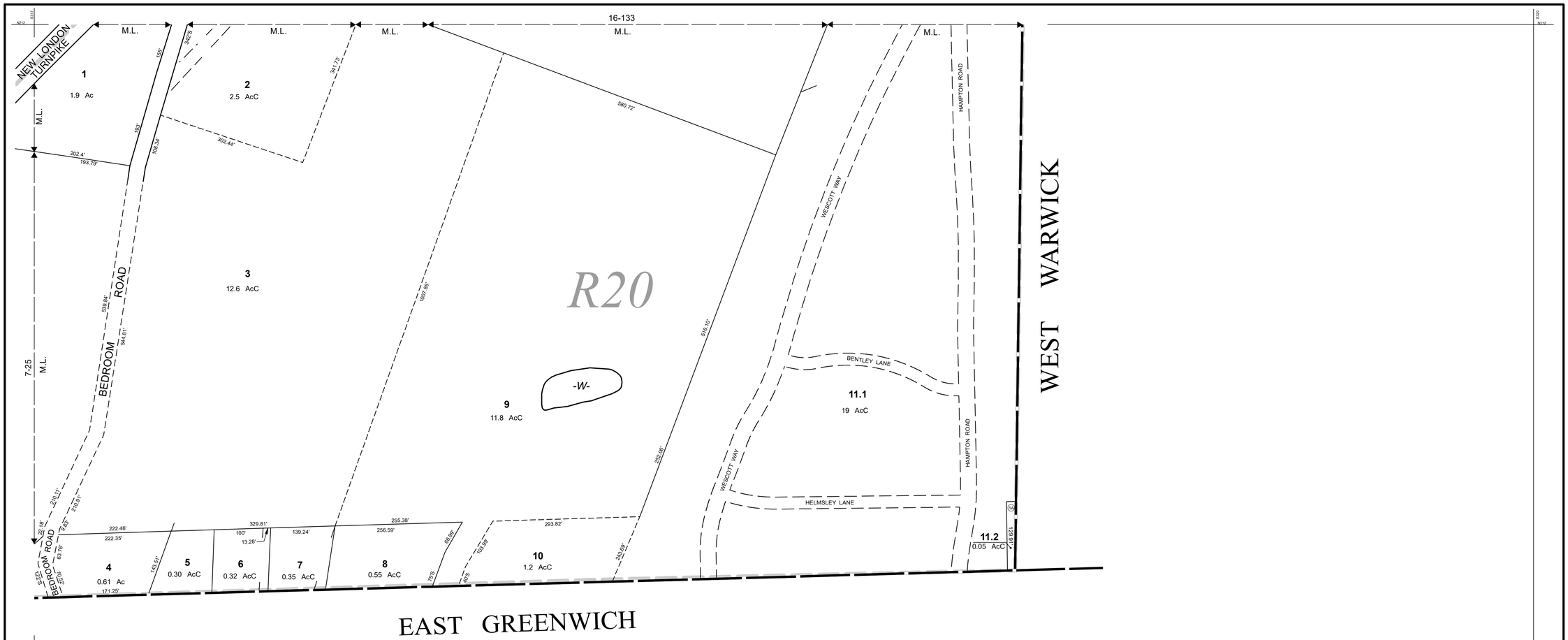

THIS MAP IS FOR ASSESSMENT PURPOSES. IT IS NOT VALID FOR LEGAL DESCRIPTION OR CONVEYANCE.

THE HORIZONTAL DATUM IS THE MASSACHUSETTS STATE PLANE COORDINATE SYSTEM, NAD 83.

PHOTOGRAPHY DATE: MARCH 30, 1986

COMPLETION DATE: JULY 29, 1988

PRODUCED BY

CAI Technologies
Precision Mapping. Geospatial Solutions.
11 Pleasant Street, Littleton, NH 03561
800.322.4540 • www.cai-tech.com

LEGEND

AREA SURVEYED	Ac	EXEMPT PROPERTY	(E)
AREA CALCULATED	AcC	SUBDIVISION LOT NO.	(2)
RECORD DIMENSION	100'	RIGHT OF WAY/ACCESS	ROW
SCALED DIMENSION	100'S	COMMON OWNERSHIP	OR
MATCH LINE	M.L.	WETLANDS	
WATER	-W-		

FEET — SCALE: 1" = 100' — METERS

REVISED TO: JANUARY 1, 2024

PROPERTY MAPS

COVENTRY

RHODE ISLAND

INDEX DIAGRAM

1	22	23	24
3	14	15	16
	6	7	8

GN

MAP NO.

8

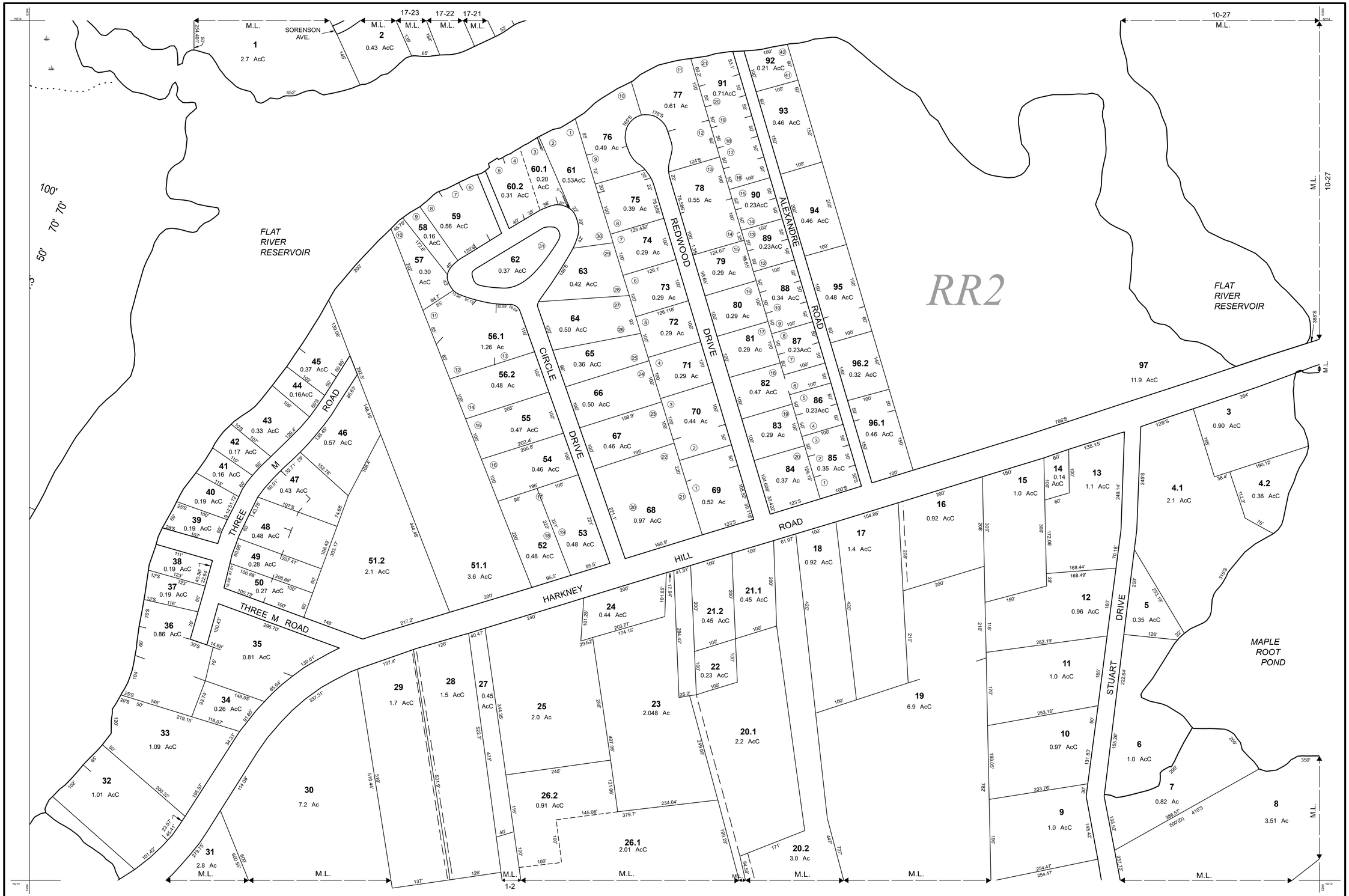

THIS MAP IS FOR ASSESSMENT PURPOSES. IT IS NOT VALID FOR LEGAL DESCRIPTION OR CONVEYANCE.

THE HORIZONTAL DATUM IS THE MASSACHUSETTS STATE PLANE COORDINATE SYSTEM, NAD 83.

PHOTOGRAPHY DATE: MARCH 30, 1986

COMPLETION DATE: JULY 29, 1988

PRODUCED BY

CAI Technologies
Precision Mapping. Geospatial Solutions.
11 Pleasant Street, Littleton, NH 03561
800.322.4540 - www.cai-tech.com

LEGEND

AREA SURVEYED	Ac
AREA CALCULATED	AcC
RECORD DIMENSION	100'
SCALED DIMENSION	100'S
MATCH LINE	M.L.
WATER	-W-
EXEMPT PROPERTY	E
SUBDIVISION LOT NO.	2
RIGHT OF WAY/ACCESS	ROW
COMMON OWNERSHIP	OR
WETLANDS	

FEET 100 50 0 100 200 300
SCALE: 1" = 100'
25 12.5 0 25 50 75 METERS

REVISED TO: JANUARY 1, 2024

PROPERTY MAPS

COVENTRY

RHODE ISLAND

INDEX DIAGRAM

312	30	29	28	27	26
	25	26	27	2	
	17	18	19	2	
306	9	10	11	1	
	1	2	3	4	

GN

MAP NO.

9

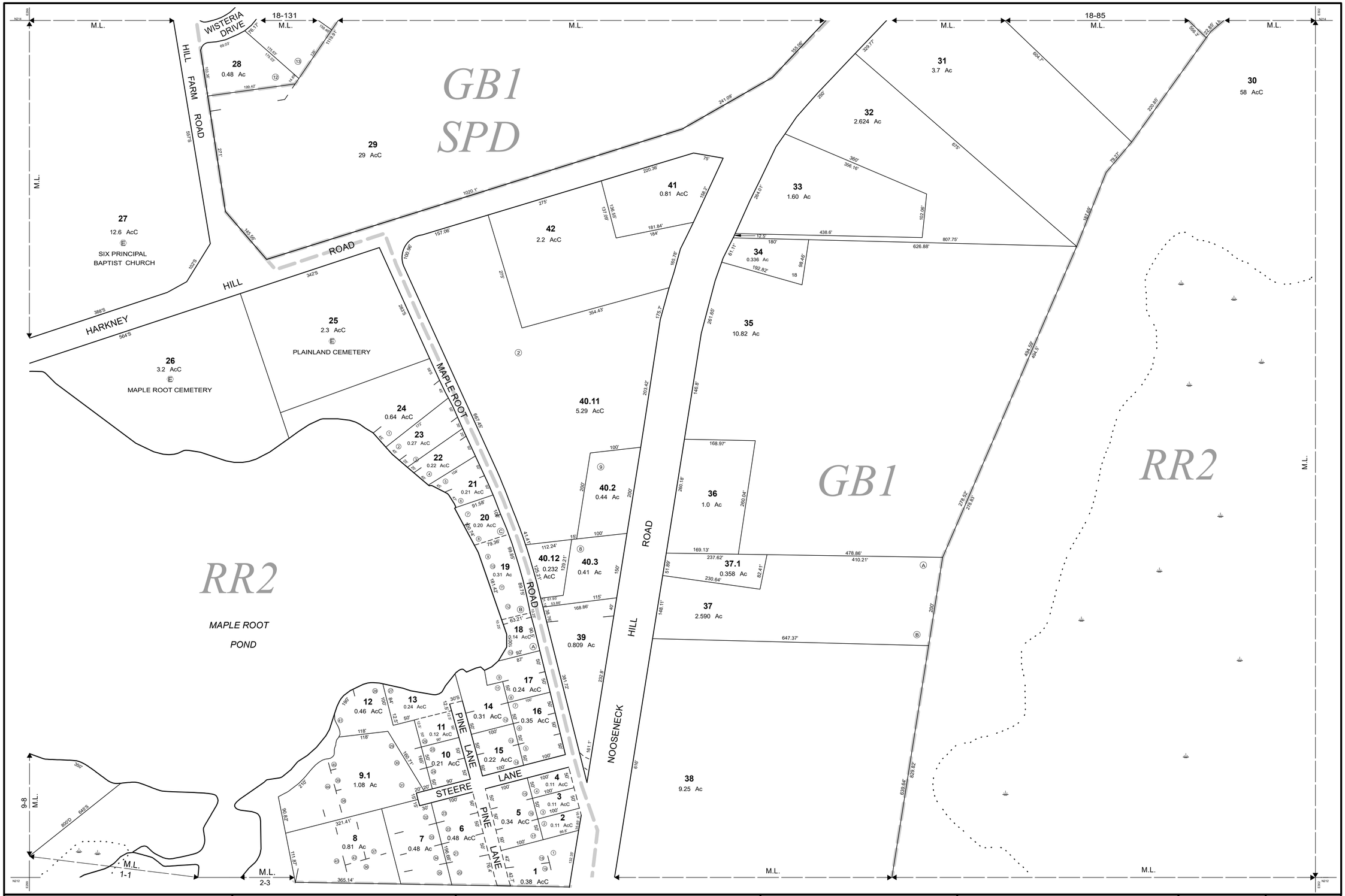

THIS MAP IS FOR ASSESSMENT PURPOSES. IT IS NOT VALID FOR LEGAL DESCRIPTION OR CONVEYANCE.

THE HORIZONTAL DATUM IS THE MASSACHUSETTS STATE PLANE COORDINATE SYSTEM, NAD 83.

PHOTOGRAPHY DATE: MARCH 30, 1986

COMPLETION DATE: JULY 29, 1988

PRODUCED BY

CAI Technologies
Precision Mapping. Geospatial Solutions.
11 Pleasant Street, Littleton, NH 03561
800.322.4540 - www.cai-tech.com

LEGEND

- AREA SURVEYED - Ac
- AREA CALCULATED - AcC
- RECORD DIMENSION - 100'
- SCALED DIMENSION - 100'S
- MATCH LINE - M.L.
- WATER - -W-
- EXEMPT PROPERTY - (E)
- SUBDIVISION LOT NO. - (2)
- RIGHT OF WAY/ACCESS - ROW
- COMMON OWNERSHIP - OR
- WETLANDS

FEET 100 50 0 100 200 300

SCALE: 1" = 100'

25 12.5 0 25 50 75 METERS

REVISED TO: JANUARY 1, 2024

PROPERTY MAPS

COVENTRY

RHODE ISLAND

INDEX DIAGRAM

	30	29	28	27	26	25
312	25	26	27	28	29	30
	17	18	19	20	21	22
	9	10	11	12	13	14
306	1	2	3	4	5	6

GN

MAP NO. 10

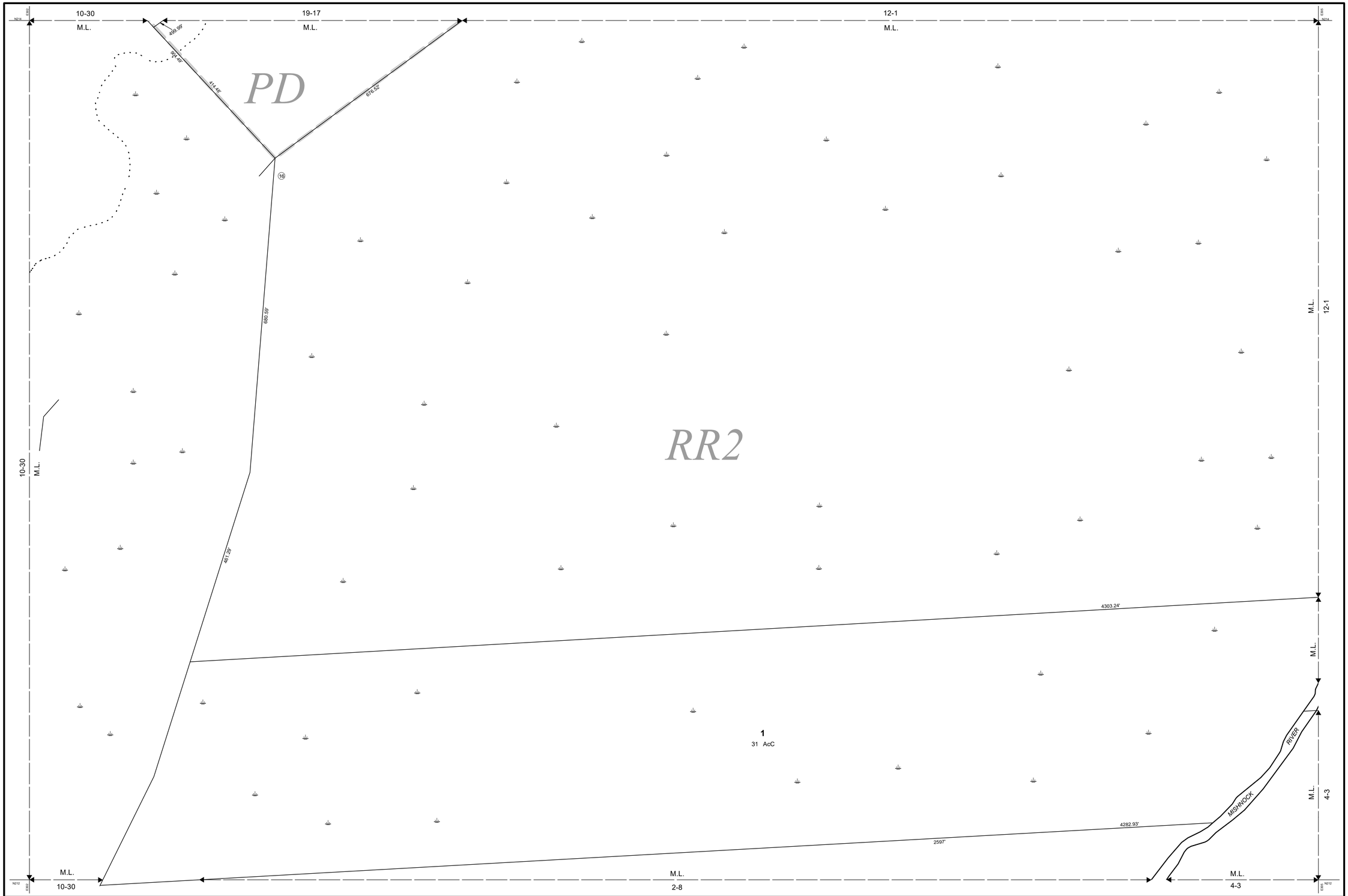

THIS MAP IS FOR ASSESSMENT PURPOSES. IT IS NOT VALID FOR LEGAL DESCRIPTION OR CONVEYANCE.

THE HORIZONTAL DATUM IS THE MASSACHUSETTS STATE PLANE COORDINATE SYSTEM, NAD 83.

PHOTOGRAPHY DATE: MARCH 30, 1986

COMPLETION DATE: JULY 29, 1988

PRODUCED BY

CAI Technologies
Precision Mapping. Geospatial Solutions.
11 Pleasant Street, Littleton, NH 03561
800.322.4540 - www.cai-tech.com

LEGEND

AREA SURVEYED	Ac	EXEMPT PROPERTY	(E)
AREA CALCULATED	AcC	SUBDIVISION LOT NO.	(2)
RECORD DIMENSION	100'	RIGHT OF WAY/ACCESS	R/W
SCALED DIMENSION	100'S	COMMON OWNERSHIP	OR
MATCH LINE	M.L.	WETLANDS	
WATER	-W-		

FEET — SCALE: 1" = 100' — METERS

REVISED TO: JANUARY 1, 2024

PROPERTY MAPS

COVENTRY

RHODE ISLAND

INDEX DIAGRAM

25	26	27	28	29	30
17	18	19	20	21	22
9	10	11	12	13	14
1	2	3	4	5	6

GN

MAP NO.

11

THIS MAP IS FOR ASSESSMENT PURPOSES. IT IS NOT VALID FOR LEGAL DESCRIPTION OR CONVEYANCE.

THE HORIZONTAL DATUM IS THE MASSACHUSETTS STATE PLANE COORDINATE SYSTEM, NAD 83.

PHOTOGRAPHY DATE: MARCH 30, 1986

COMPLETION DATE: JULY 29, 1988

PRODUCED BY

CAI Technologies
Precision Mapping. Geospatial Solutions.
11 Pleasant Street, Littleton, NH 03561
800.322.4540 - www.cai-tech.com

LEGEND

AREA SURVEYED — Ac
AREA CALCULATED — AcC
RECORD DIMENSION — 100'
SCALED DIMENSION — 100'S
MATCH LINE — M.L.
WATER — -W-
EXEMPT PROPERTY — E
SUBDIVISION LOT NO. — 2
RIGHT OF WAY/ACCESS — RW
COMMON OWNERSHIP — OR
WETLANDS

FEET 100 50 0 100 200 300
SCALE: 1" = 100'
METERS 25 12.5 0 25 50 75

REVISED TO: JANUARY 1, 2024

PROPERTY MAPS

COVENTRY

RHODE ISLAND

INDEX DIAGRAM

25	26	27	28	29	30	31
7	18	19	20	21	22	2
9	10	11	12	13	14	1
	2	3	4	5	6	

GN

MAP NO.

12

THIS MAP IS FOR ASSESSMENT PURPOSES. IT IS NOT VALID FOR LEGAL DESCRIPTION OR CONVEYANCE.

THE HORIZONTAL DATUM IS THE MASSACHUSETTS STATE PLANE COORDINATE SYSTEM, NAD 83.

PHOTOGRAPHY DATE: MARCH 30, 1986

COMPLETION DATE: JULY 29, 1988

PRODUCED BY

CAI Technologies
Precision Mapping. Geospatial Solutions.
11 Pleasant Street, Littleton, NH 03561
800.322.4540 - www.cai-tech.com

LEGEND

AREA SURVEYED	Ac
AREA CALCULATED	AcC
RECORD DIMENSION	100'
SCALED DIMENSION	100'S
MATCH LINE	M.L.
WATER	-W-
EXEMPT PROPERTY	E
SUBDIVISION LOT NO.	2
RIGHT OF WAY/ACCESS	R/W
COMMON OWNERSHIP	OR
WETLANDS	

SCALE: 1" = 100'

FEET 100 50 0 100 200 300

METERS 25 12.5 0 25 50 75

REVISED TO: JANUARY 1, 2024

PROPERTY MAPS

COVENTRY

RHODE ISLAND

INDEX DIAGRAM

4	30	29	28	27	26	25	
5	27	28	29	30	31	32	
8	19	20	21	22	23	24	
9	11	12	13	14	15	16	
2	3	4	5	6	7	8	

GN

MAP NO.

13

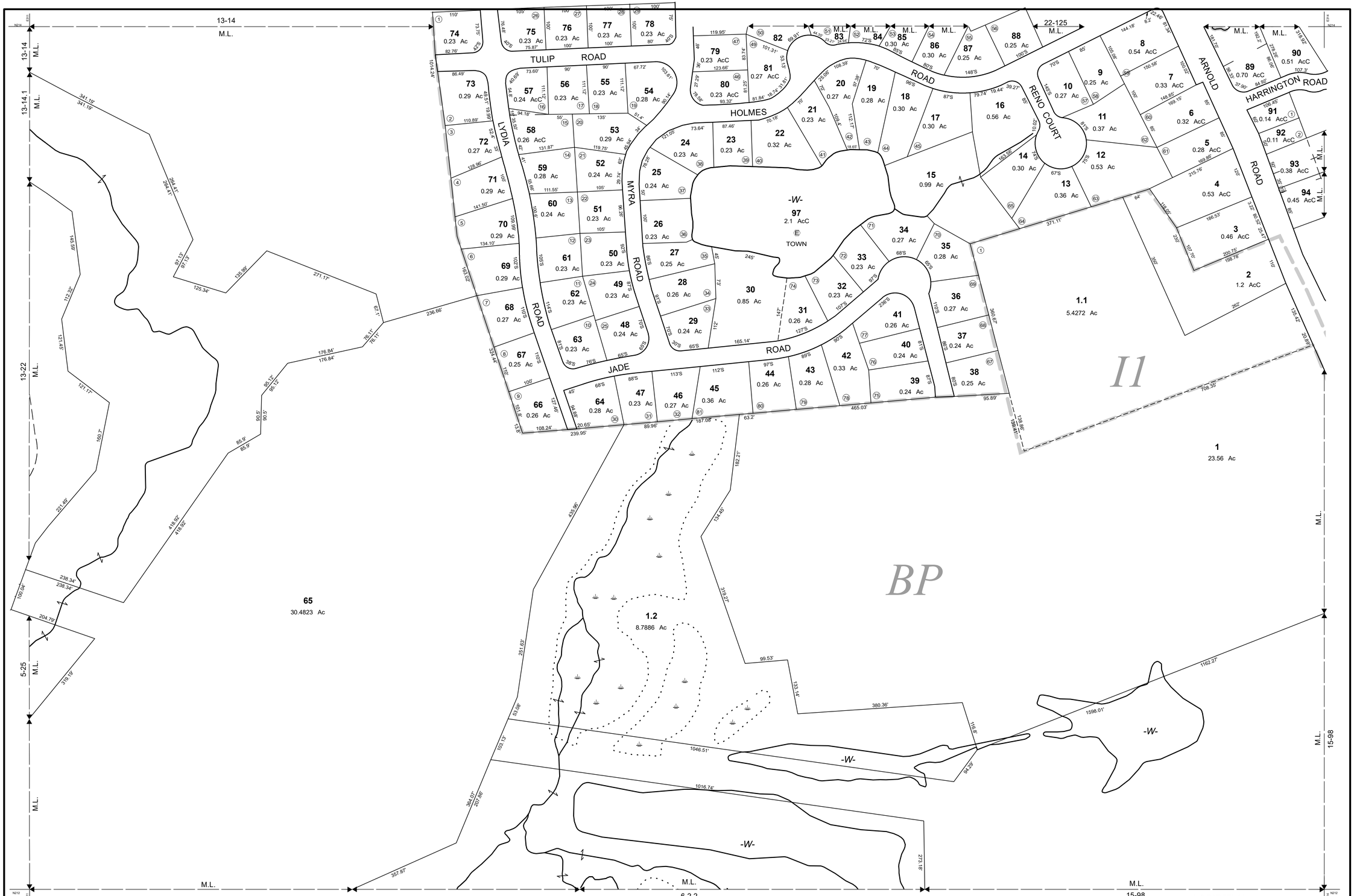

THIS MAP IS FOR ASSESSMENT PURPOSES. IT IS NOT VALID FOR LEGAL DESCRIPTION OR CONVEYANCE.

THE HORIZONTAL DATUM IS THE MASSACHUSETTS STATE PLANE COORDINATE SYSTEM, NAD 83.

PHOTOGRAPHY DATE: MARCH 30, 1986

COMPLETION DATE: JULY 29, 1988

PRODUCED BY

CAI Technologies
Precision Mapping. Geospatial Solutions.
11 Pleasant Street, Littleton, NH 03561
800.322.4540 - www.cai-tech.com

LEGEND

AREA SURVEYED	Ac
AREA CALCULATED	AcC
RECORD DIMENSION	100'
SCALED DIMENSION	100'S
MATCH LINE	M.L.
WATER	-W-
EXEMPT PROPERTY	E
SUBDIVISION LOT NO.	2
RIGHT OF WAY/ACCESS	ROW
COMMON OWNERSHIP	OR
WETLANDS	

SCALE: 1" = 100'

FEET 100 50 0 100 200 300

METERS 25 12.5 0 25 50 75

REVISED TO: JANUARY 1, 2024

PROPERTY MAPS

COVENTRY

RHODE ISLAND

INDEX DIAGRAM

7	28	29	30	31	32
9	20	21	22	23	24
1	12	13	14	15	16
1	4	5	6	7	8

GN

MAP NO.

14

THIS MAP IS FOR ASSESSMENT PURPOSES. IT IS NOT VALID FOR LEGAL DESCRIPTION OR CONVEYANCE.

THE HORIZONTAL DATUM IS THE MASSACHUSETTS STATE PLANE COORDINATE SYSTEM, NAD 83.

PHOTOGRAPHY DATE: MARCH 30, 1986

COMPLETION DATE: JULY 29, 1988

PRODUCED BY

CAI Technologies
Precision Mapping. Geospatial Solutions.
11 Pleasant Street, Littleton, NH 03561
800.322.4540 - www.cai-tech.com

LEGEND

AREA SURVEYED	Ac	EXEMPT PROPERTY	(E)
AREA CALCULATED	AcC	SUBDIVISION LOT NO.	(2)
RECORD DIMENSION	100'	RIGHT OF WAY/ACCESS	R/W
SCALED DIMENSION	100'S	COMMON OWNERSHIP	OR
MATCH LINE	M.L.		
WATER	-W-	WETLANDS	

SCALE: 1" = 100'

FEET 100 50 0 100 200 300

METERS 25 12.5 0 25 50 75

REVISED TO: JANUARY 1, 2024

PROPERTY MAPS

COVENTRY

RHODE ISLAND

INDEX DIAGRAM

8	29	30	31	32
0	21	22	23	24
2	13	14	15	16
1	5	6	7	8

GN

MAP NO.

15

THIS MAP IS FOR ASSESSMENT PURPOSES. IT IS NOT VALID FOR LEGAL DESCRIPTION OR CONVEYANCE.

THE HORIZONTAL DATUM IS THE MASSACHUSETTS STATE PLANE COORDINATE SYSTEM, NAD 83.

PHOTOGRAPHY DATE: MARCH 30, 1986

COMPLETION DATE: JULY 29, 1988

PRODUCED BY

CAI Technologies
Precision Mapping. Geospatial Solutions.
11 Pleasant Street, Littleton, NH 03561
800.322.4540 - www.cai-tech.com

LEGEND

AREA SURVEYED	Ac
AREA CALCULATED	AcC
RECORD DIMENSION	100'
SCALED DIMENSION	100'S
MATCH LINE	M.L.
WATER	-W-
EXEMPT PROPERTY	E
SUBDIVISION LOT NO.	2
RIGHT OF WAY/ACCESS	ROW
COMMON OWNERSHIP	OR
WETLANDS	

FEET 100 50 0 100 200 300
METERS 25 12.5 0 25 50 75

SCALE: 1" = 100'

REVISED TO: JANUARY 1, 2024

PROPERTY MAPS

COVENTRY

RHODE ISLAND

INDEX DIAGRAM

9	30	31	32
1	22	23	24
3	14	15	16
1	6	7	8

GN

MAP NO.

16

THIS MAP IS FOR ASSESSMENT PURPOSES. IT IS NOT VALID FOR LEGAL DESCRIPTION OR CONVEYANCE.	
THE HORIZONTAL DATUM IS THE MASSACHUSETTS STATE PLANE COORDINATE SYSTEM, NAD 83.	
PHOTOGRAPHY DATE:	MARCH 30, 1986
COMPLETION DATE:	JULY 29, 1988

PRODUCED BY

CAI Technologies
Precision Mapping. Geospatial Solutions.
11 Pleasant Street, Littleton, NH 03561
800.322.4540 - www.cai-tech.com

LEGEND

AREA SURVEYED	Ac	EXEMPT PROPERTY	(E)
AREA CALCULATED	AcC	SUBDIVISION LOT NO.	(2)
RECORD DIMENSION	100'	RIGHT OF WAY/ACCESS	R/W
SCALED DIMENSION	100'S	COMMON OWNERSHIP	OR
MATCH LINE	M.L.	WETLANDS	
WATER	-W-		

SCALE: 1" = 100'

FEET: 100 50 0 100 200 300
METERS: 25 12.5 0 25 50 75

REVISED TO: JANUARY 1, 2024

PROPERTY MAPS

COVENTRY

RHODE ISLAND

INDEX DIAGRAM

		33	34	35	3
312		25	26	27	2
		17	18	19	2
		9	10	11	1
306		1	2	3	1

GN

MAP NO.

17

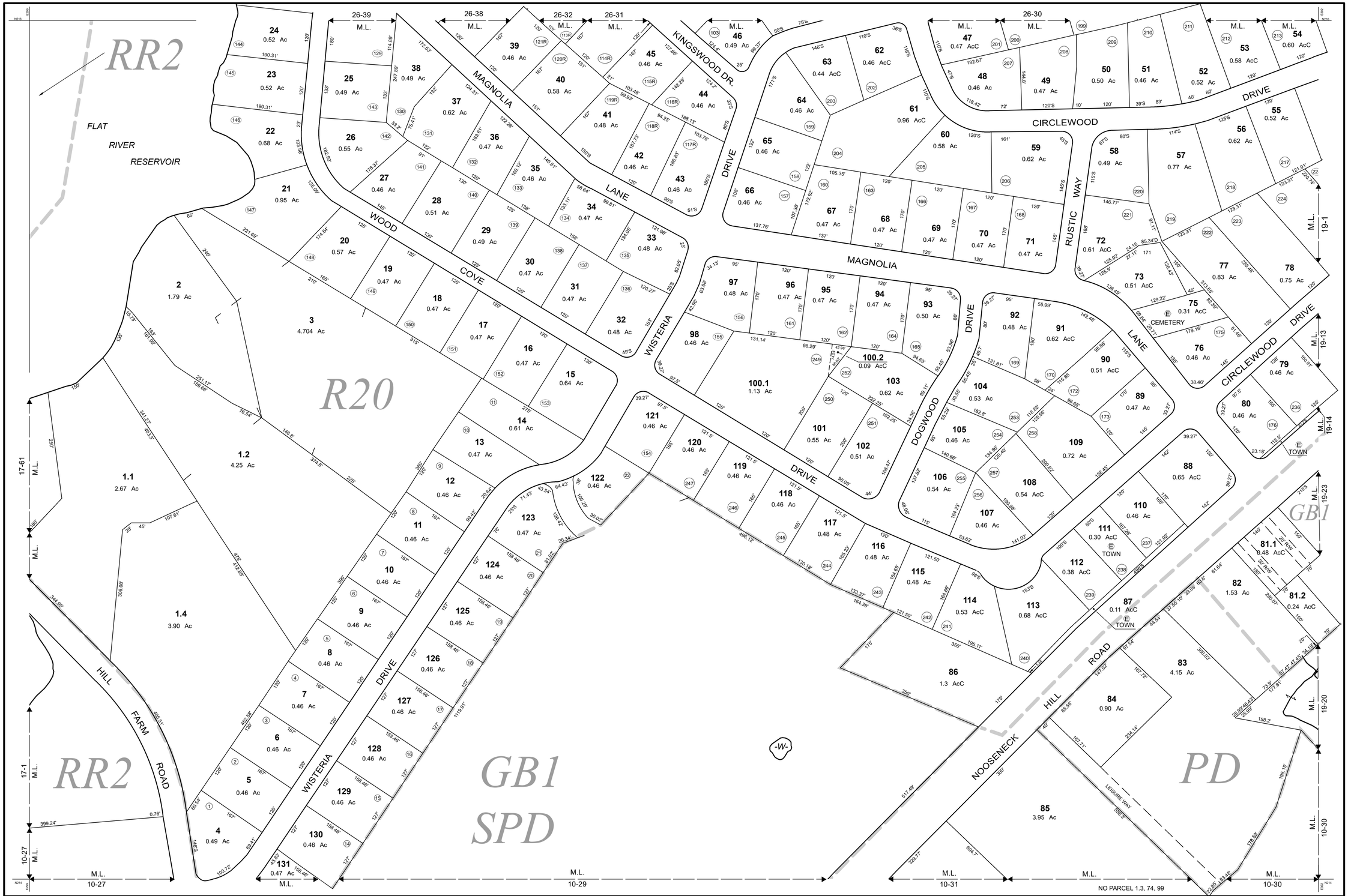

THIS MAP IS FOR ASSESSMENT PURPOSES. IT IS NOT VALID FOR LEGAL DESCRIPTION OR CONVEYANCE.

THE HORIZONTAL DATUM IS THE MASSACHUSETTS STATE PLANE COORDINATE SYSTEM, NAD 83.

PHOTOGRAPHY DATE: MARCH 30, 1986

COMPLETION DATE: JULY 29, 1988

PRODUCED BY

CAI Technologies
Precision Mapping. Geospatial Solutions.
11 Pleasant Street, Littleton, NH 03561
800.322.4540 - www.cai-tech.com

LEGEND

AREA SURVEYED	Ac
AREA CALCULATED	AcC
RECORD DIMENSION	100'
SCALED DIMENSION	100'S
MATCH LINE	M.L.
WATER	-W-
EXEMPT PROPERTY	E
SUBDIVISION LOT NO.	2
RIGHT OF WAY/ACCESS	ROW
COMMON OWNERSHIP	OR
WETLANDS	

FEET 100 50 0 100 200 300
SCALE: 1" = 100'
METERS 25 12.5 0 25 50 75

REVISED TO: JANUARY 1, 2024

PROPERTY MAPS

COVENTRY

RHODE ISLAND

INDEX DIAGRAM

	41	42	43	44	45	
312	33	34	35	36	31	
	25	26	27	28	29	
	17	18	19	20	21	
	9	10	11	12	13	
306	1	2	3	4	5	

GN

MAP NO. 18

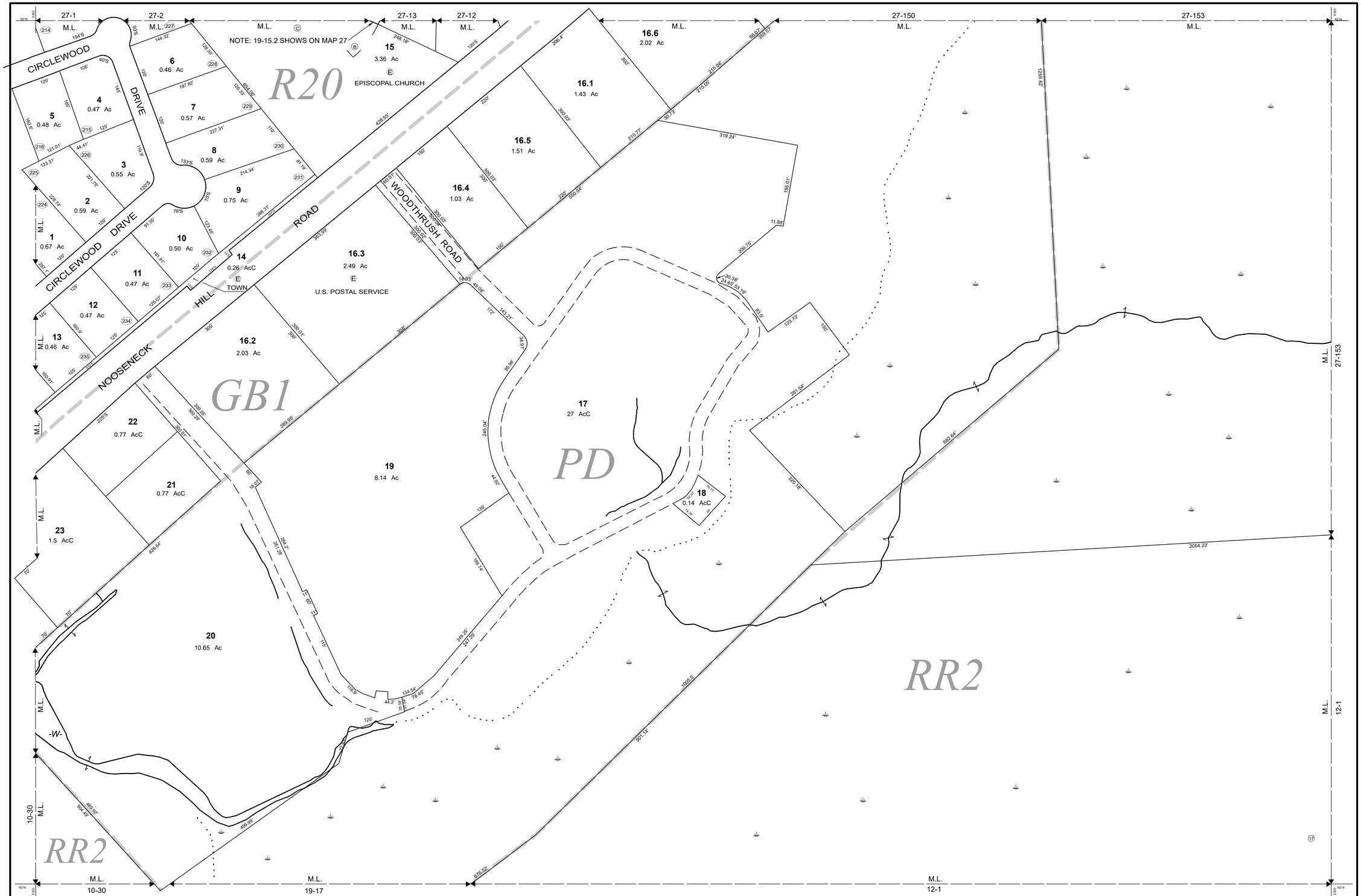

THIS MAP IS FOR ASSESSMENT PURPOSES. IT IS NOT VALID FOR LEGAL DESCRIPTION OR CONVEYANCE.

THE HORIZONTAL DATUM IS THE MASSACHUSETTS STATE PLANE COORDINATE SYSTEM, NAD 83.

PHOTOGRAPHY DATE: MARCH 30, 1986

COMPLETION DATE: JULY 29, 1988

PRODUCED BY

CAI Technologies
Precision Mapping. Geospatial Solutions.
11 Pleasant Street, Littleton, NH 03561
800.322.4540 - www.cai-tech.com

LEGEND

AREA SURVEYED	Ac	EXEMPT PROPERTY	(E)
AREA CALCULATED	AcC	SUBDIVISION LOT NO.	(2)
RECORD DIMENSION	100'	RIGHT OF WAY/ACCESS	R/W
SCALED DIMENSION	100'S	COMMON OWNERSHIP	OR
MATCH LINE	M.L.		
WATER	-W-	WETLANDS	

FEET 100 50 0 100 200 300
SCALE: 1" = 100'
25 12.5 0 25 50 75 METERS

REVISED TO: JANUARY 1, 2024

PROPERTY MAPS

COVENTRY

RHODE ISLAND

INDEX DIAGRAM

33	34	35	36	37	38
25	26	27	28	29	30
17	18	19	20	21	22
9	10	11	12	13	14
1	2	3	4	5	6

GN

MAP NO.

19

THIS MAP IS FOR ASSESSMENT PURPOSES. IT IS NOT VALID FOR LEGAL DESCRIPTION OR CONVEYANCE.

THE HORIZONTAL DATUM IS THE MASSACHUSETTS STATE PLANE COORDINATE SYSTEM, NAD 83.

PHOTOGRAPHY DATE: MARCH 30, 1986

COMPLETION DATE: JULY 29, 1988

PRODUCED BY

CAI Technologies
Precision Mapping. Geospatial Solutions.
11 Pleasant Street, Littleton, NH 03561
800.322.4540 - www.cai-tech.com

LEGEND

AREA SURVEYED	Ac	EXEMPT PROPERTY	(E)
AREA CALCULATED	AcC	SUBDIVISION LOT NO.	(2)
RECORD DIMENSION	100'	RIGHT OF WAY/ACCESS	ROW
SCALED DIMENSION	100'S	COMMON OWNERSHIP	OR
MATCH LINE	M.L.	WETLANDS	
WATER	-W-		

SCALE: 1" = 100'

FEET 100 50 0 100 200 300

METERS 25 12.5 0 25 50 75

REVISED TO: JANUARY 1, 2024

PROPERTY MAPS

COVENTRY

RHODE ISLAND

INDEX DIAGRAM

1	2	43	44	45	46	47
33	34	35	36	37	38	39
5	26	27	28	29	30	31
7	18	19	20	21	22	23
9	10	11	12	13	14	15
	2	3	4	5	6	

GN

MAP NO.

20

THIS MAP IS FOR ASSESSMENT PURPOSES. IT IS NOT VALID FOR LEGAL DESCRIPTION OR CONVEYANCE.

THE HORIZONTAL DATUM IS THE MASSACHUSETTS STATE PLANE COORDINATE SYSTEM, NAD 83.

PHOTOGRAPHY DATE: MARCH 30, 1986

COMPLETION DATE: JULY 29, 1988

PRODUCED BY

CAI Technologies
Precision Mapping. Geospatial Solutions.
11 Pleasant Street, Littleton, NH 03561
800.322.4540 - www.cai-tech.com

LEGEND

AREA SURVEYED	Ac
AREA CALCULATED	AcC
RECORD DIMENSION	100'
SCALED DIMENSION	100'S
MATCH LINE	M.L.
WATER	-W-
EXEMPT PROPERTY	E
SUBDIVISION LOT NO.	2
RIGHT OF WAY/ACCESS	ROW
COMMON OWNERSHIP	OR
WETLANDS	

FEET 100 50 0 100 200 300
SCALE: 1" = 100'
25 12.5 0 25 50 75 METERS

REVISED TO: JANUARY 1, 2024

PROPERTY MAPS

COVENTRY

RHODE ISLAND

INDEX DIAGRAM

2	32	34	36	37	37	37
4	35	36	37	38	39	4
5	27	28	29	30	31	3
8	19	20	21	22	23	2
0	11	12	13	14	15	1
1	3	4	5	6	7	1

GN

MAP NO.

21

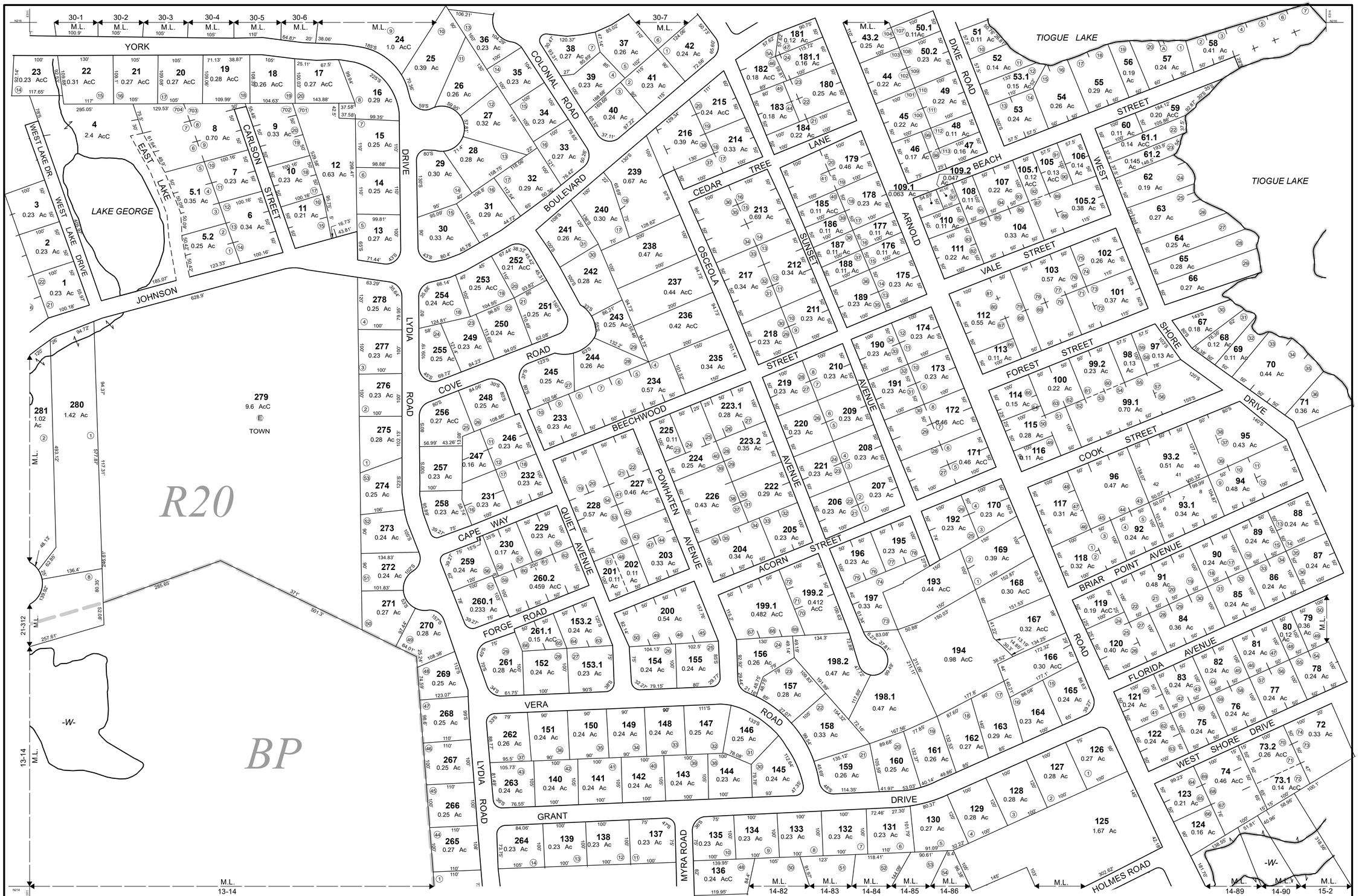

THIS MAP IS FOR ASSESSMENT PURPOSES. IT IS NOT VALID FOR LEGAL DESCRIPTION OR CONVEYANCE.

THE HORIZONTAL DATUM IS THE MASSACHUSETTS STATE PLANE COORDINATE SYSTEM, NAD 83.

PHOTOGRAPHY DATE: MARCH 30, 1986

COMPLETION DATE: JULY 29, 1988

PRODUCED BY

CAI Technologies
Precision Mapping. Geospatial Solutions.
11 Pleasant Street, Littleton, NH 03561
800.322.4540 - www.cai-tech.com

LEGEND

AREA SURVEYED	Ac
AREA CALCULATED	AcC
RECORD DIMENSION	100'
SCALED DIMENSION	100'S
MATCH LINE	M.L.
WATER	-W-
EXEMPT PROPERTY	E
SUBDIVISION LOT NO.	2
RIGHT OF WAY/ACCESS	R/W
COMMON OWNERSHIP	OR
WETLANDS	

SCALE: 1" = 100'

FEET: 100 50 0 100 200 300

METERS: 25 12.5 0 25 50 75

REVISED TO: JANUARY 1, 2024

PROPERTY MAPS

COVENTRY

RHODE ISLAND

INDEX DIAGRAM

5	36	37	38	39	40
7	28	29	30	31	32
9	20	21	22	23	24
1	12	13	14	15	16
3	4	5	6	7	8

GN

MAP NO.

22

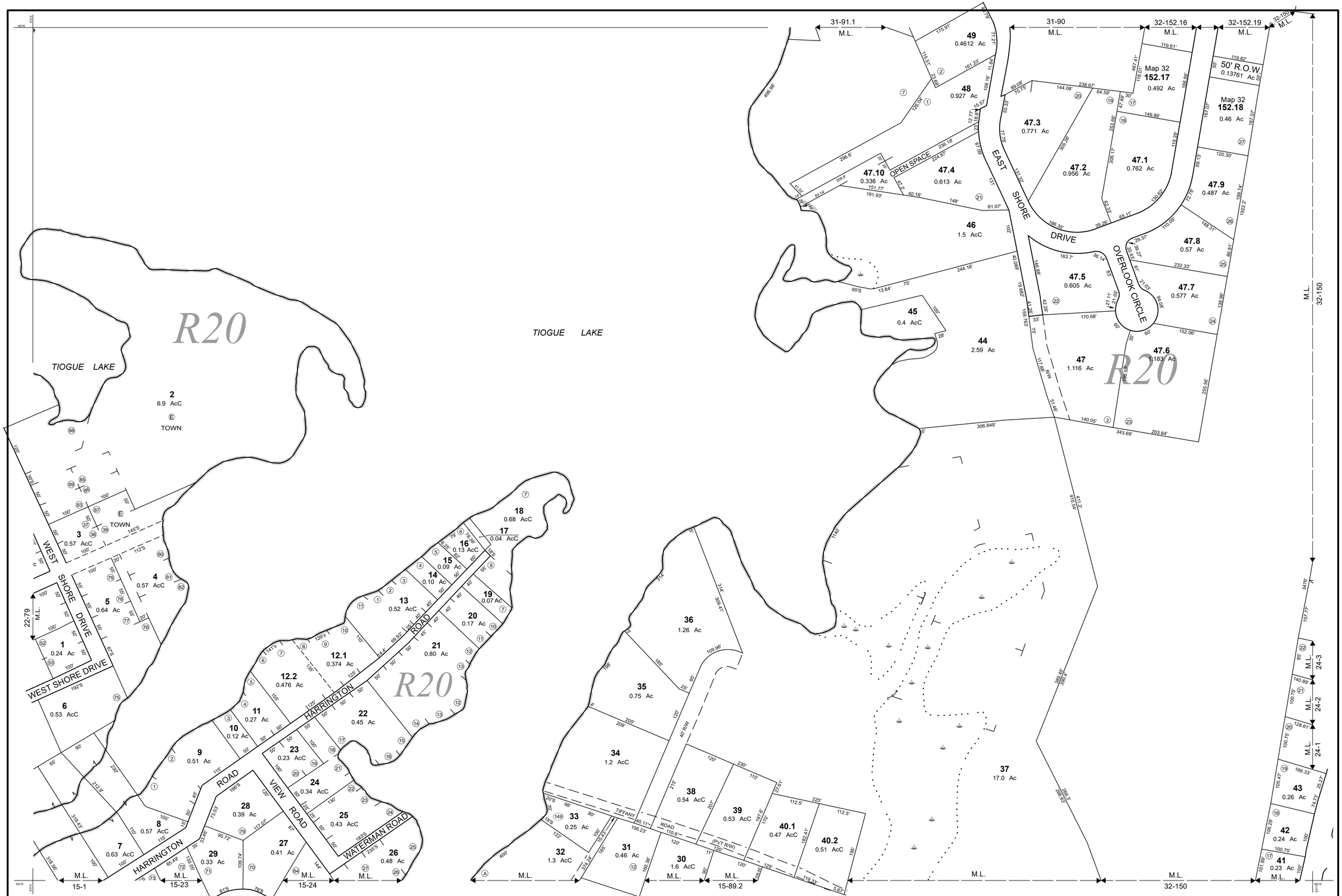

THIS MAP IS FOR ASSESSMENT PURPOSES. IT IS NOT VALID FOR LEGAL DESCRIPTION OR CONVEYANCE.

THE HORIZONTAL DATUM IS THE MASSACHUSETTS STATE PLANE COORDINATE SYSTEM, NAD 83.

PHOTOGRAPHY DATE: MARCH 30, 1986

COMPLETION DATE: JULY 29, 1988

PRODUCED BY

CAI Technologies
Precision Mapping. Geospatial Solutions.
11 Pleasant Street, Littleton, NH 03561
800.322.4540 - www.cai-tech.com

LEGEND

AREA SURVEYED	Ac
AREA CALCULATED	AcC
RECORD DIMENSION	100'
SCALED DIMENSION	100'S
MATCH LINE	M.L.
WATER	-W-
EXEMPT PROPERTY	E
SUBDIVISION LOT NO.	2
RIGHT OF WAY/ACCESS	R/W
COMMON OWNERSHIP	OR
WETLANDS	

SCALE: 1" = 100'

FEET: 100 50 0 100 200 300

METERS: 25 12.5 0 25 50 75

REVISED TO: JANUARY 1, 2024

PROPERTY MAPS

COVENTRY

RHODE ISLAND

INDEX DIAGRAM

6	37	38	39	40
7				
8	29	30	31	32
9	21	22	23	24
2	13	14	15	16
1	5	6	7	8

GN

MAP NO.

23

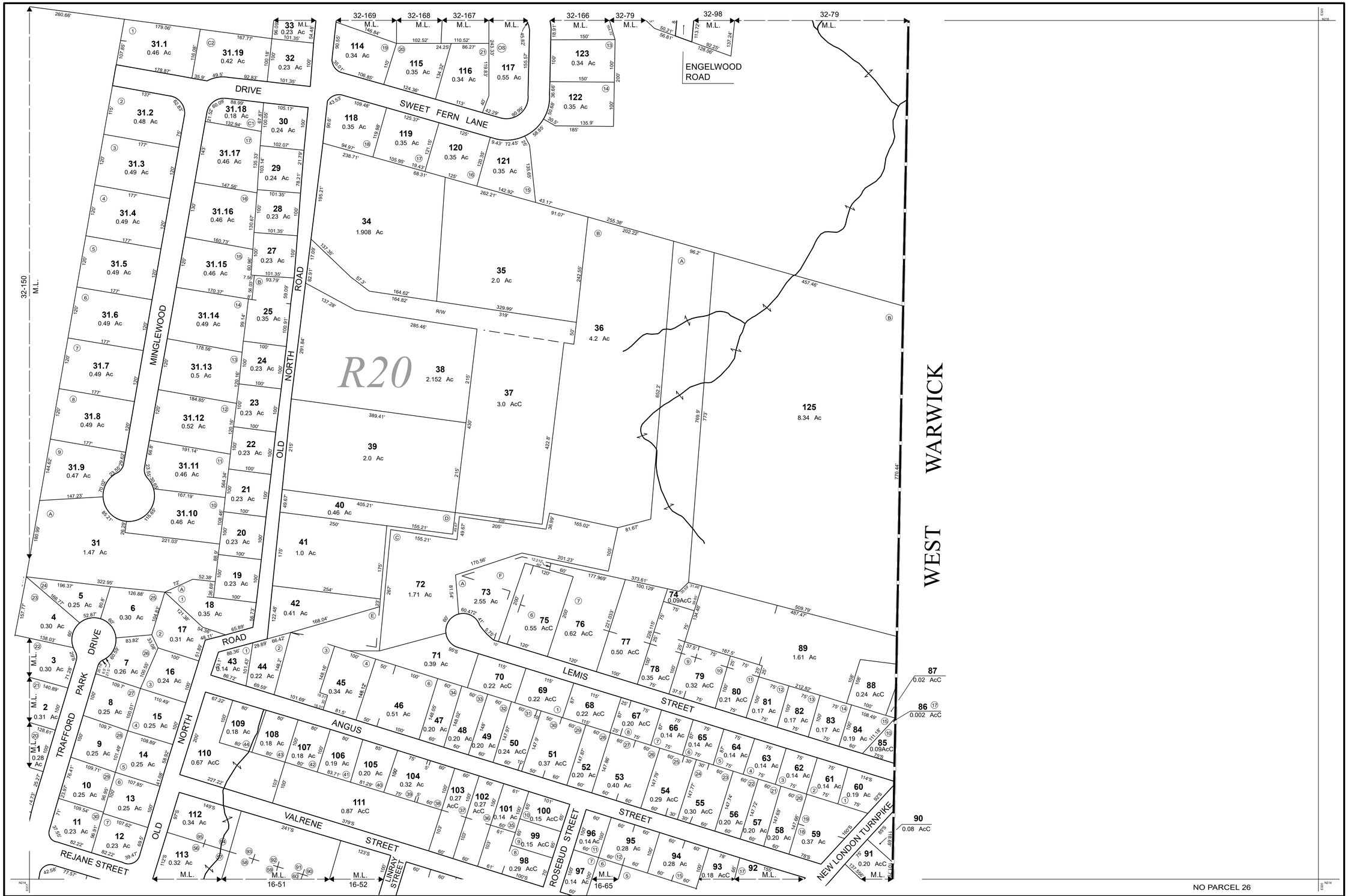

THIS MAP IS FOR ASSESSMENT PURPOSES. IT IS NOT VALID FOR LEGAL DESCRIPTION OR CONVEYANCE.

THE HORIZONTAL DATUM IS THE MASSACHUSETTS STATE PLANE COORDINATE SYSTEM, NAD 83.

PHOTOGRAPHY DATE: MARCH 30, 1986

COMPLETION DATE: JULY 29, 1988

PRODUCED BY

CAI Technologies
Precision Mapping. Geospatial Solutions.
11 Pleasant Street, Littleton, NH 03561
800.322.4540 - www.cai-tech.com

LEGEND

AREA SURVEYED	Ac
AREA CALCULATED	AcC
RECORD DIMENSION	100'
SCALED DIMENSION	100'S
MATCH LINE	M.L.
WATER	-W-
EXEMPT PROPERTY	E
SUBDIVISION LOT NO.	2
RIGHT OF WAY/ACCESS	R/W
COMMON OWNERSHIP	OR
WETLANDS	

FEET 100 50 0 100 200 300

SCALE: 1" = 100'

25 12.5 0 25 50 75 METERS

REVISED TO: JANUARY 1, 2024

PROPERTY MAPS

COVENTRY

RHODE ISLAND

INDEX DIAGRAM

7	38	39	40
9	30	31	32
1	22	23	24
3	14	15	16
1	6	7	8

GN

MAP NO.

24

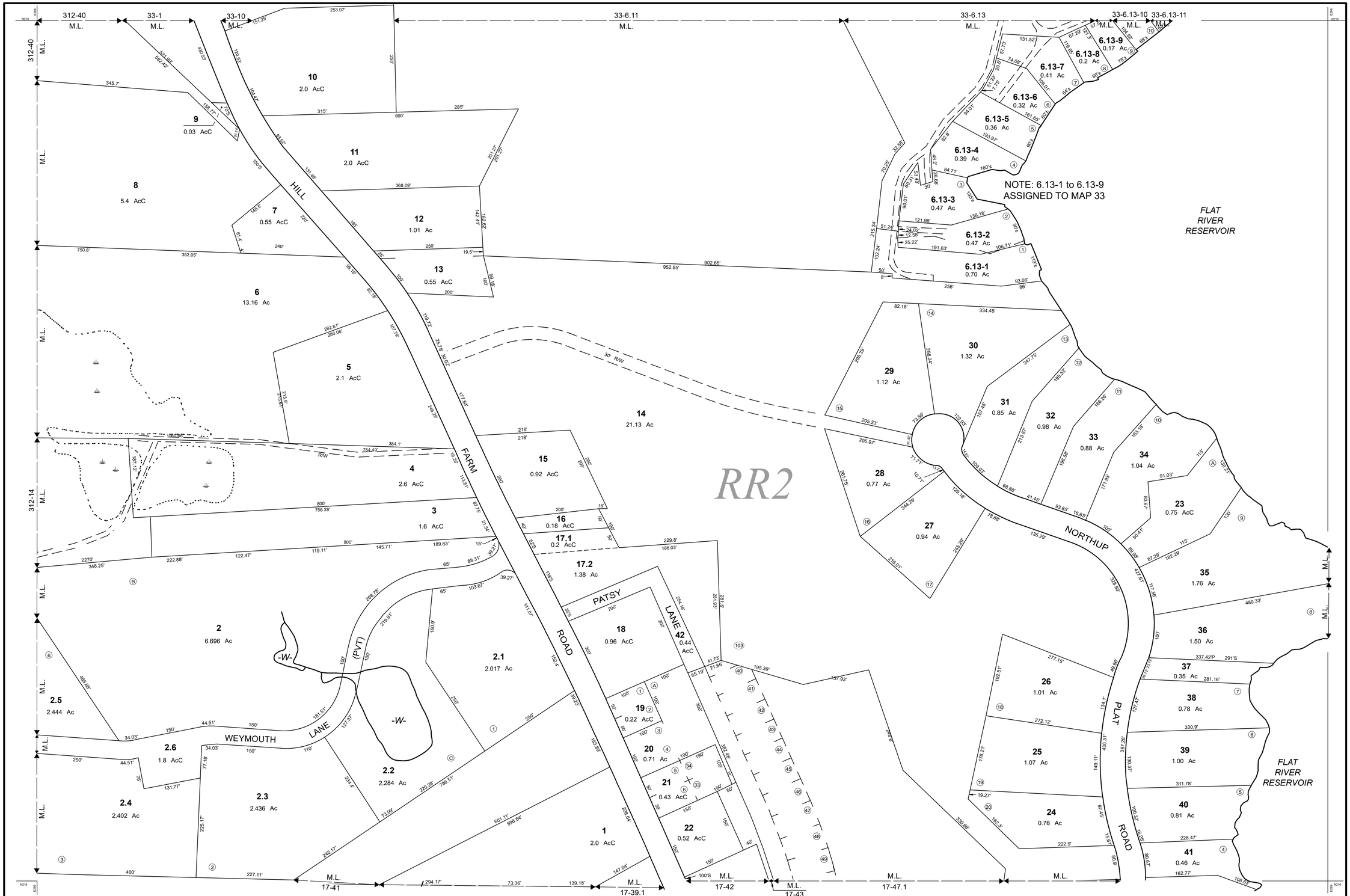

THIS MAP IS FOR ASSESSMENT PURPOSES. IT IS NOT VALID FOR LEGAL DESCRIPTION OR CONVEYANCE.

THE HORIZONTAL DATUM IS THE MASSACHUSETTS STATE PLANE COORDINATE SYSTEM, NAD 83.

PHOTOGRAPHY DATE: MARCH 30, 1986

COMPLETION DATE: JULY 29, 1988

PRODUCED BY

CAI Technologies
Precision Mapping. Geospatial Solutions.
11 Pleasant Street, Littleton, NH 03561
800.322.4540 - www.cai-tech.com

LEGEND

- AREA SURVEYED — Ac
- AREA CALCULATED — AcC
- RECORD DIMENSION — 100'
- SCALED DIMENSION — 100'S
- MATCH LINE — M.L.
- WATER — -W-
- EXEMPT PROPERTY — E
- SUBDIVISION LOT NO. — 2
- RIGHT OF WAY/ACCESS — R/W
- COMMON OWNERSHIP — OR
- WETLANDS

FEET 100 50 0 100 200 300

SCALE: 1" = 100'

METERS 25 12.5 0 25 50 75

REVISED TO: JANUARY 1, 2024

PROPERTY MAPS

COVENTRY

RHODE ISLAND

INDEX DIAGRAM

312		41	42	43	44
		33	34	35	36
		25	26	27	28
		17	18	19	20
		9	10	11	12

GN

MAP NO. 25

THIS MAP IS FOR ASSESSMENT PURPOSES. IT IS NOT VALID FOR LEGAL DESCRIPTION OR CONVEYANCE.

THE HORIZONTAL DATUM IS THE MASSACHUSETTS STATE PLANE COORDINATE SYSTEM, NAD 83.

PHOTOGRAPHY DATE: MARCH 30, 1986

COMPLETION DATE: JULY 29, 1988

PRODUCED BY

CAI Technologies
Precision Mapping. Geospatial Solutions.
11 Pleasant Street, Littleton, NH 03561
800.322.4540 - www.cai-tech.com

LEGEND

AREA SURVEYED	Ac	EXEMPT PROPERTY	(E)
AREA CALCULATED	AcC	SUBDIVISION LOT NO.	(2)
RECORD DIMENSION	100'	RIGHT OF WAY/ACCESS	ROW
SCALED DIMENSION	100'S	COMMON OWNERSHIP	OR
MATCH LINE	M.L.	WETLANDS	
WATER	-W-		

SCALE: 1" = 100'

FEET 100 50 0 100 200 300

METERS 25 12.5 0 25 50 75

REVISED TO: JANUARY 1, 2024

PROPERTY MAPS

COVENTRY

RHODE ISLAND

INDEX DIAGRAM

310	49	50	51	52	53	54
	41	42	43	44	45	46
	33	34	35	36	37	38
312	25	26	27	28	29	30
	17	18	19	20	21	22
	9	10	11	12	13	14
	2	3	4	5	6	7

GN

MAP NO.

26

THIS MAP IS FOR ASSESSMENT PURPOSES. IT IS NOT VALID FOR LEGAL DESCRIPTION OR CONVEYANCE.

THE HORIZONTAL DATUM IS THE MASSACHUSETTS STATE PLANE COORDINATE SYSTEM, NAD 83.

PHOTOGRAPHY DATE: MARCH 30, 1986

COMPLETION DATE: JULY 29, 1988

PRODUCED BY

CAI Technologies
Precision Mapping. Geospatial Solutions.
11 Pleasant Street, Littleton, NH 03561
800.322.4540 - www.cai-tech.com

LEGEND

- AREA SURVEYED - Ac
- AREA CALCULATED - AcC
- RECORD DIMENSION - 100'
- SCALED DIMENSION - 100'S
- MATCH LINE - M.L.
- WATER - -W-
- EXEMPT PROPERTY - E
- SUBDIVISION LOT NO. - 2
- RIGHT OF WAY/ACCESS - ROW
- COMMON OWNERSHIP - OR
- WETLANDS

FEET 100 50 0 100 200 300
SCALE: 1" = 100'
METERS 25 12.5 0 25 50 75

REVISED TO: JANUARY 1, 2024

PROPERTY MAPS

COVENTRY

RHODE ISLAND

INDEX DIAGRAM

41	42	43	44	45	46	
33	34	35	36	37	38	
25	26	27	28	29	30	
17	18	19	20	21	22	
9	10	11	12	13	14	

GN

MAP NO. 27

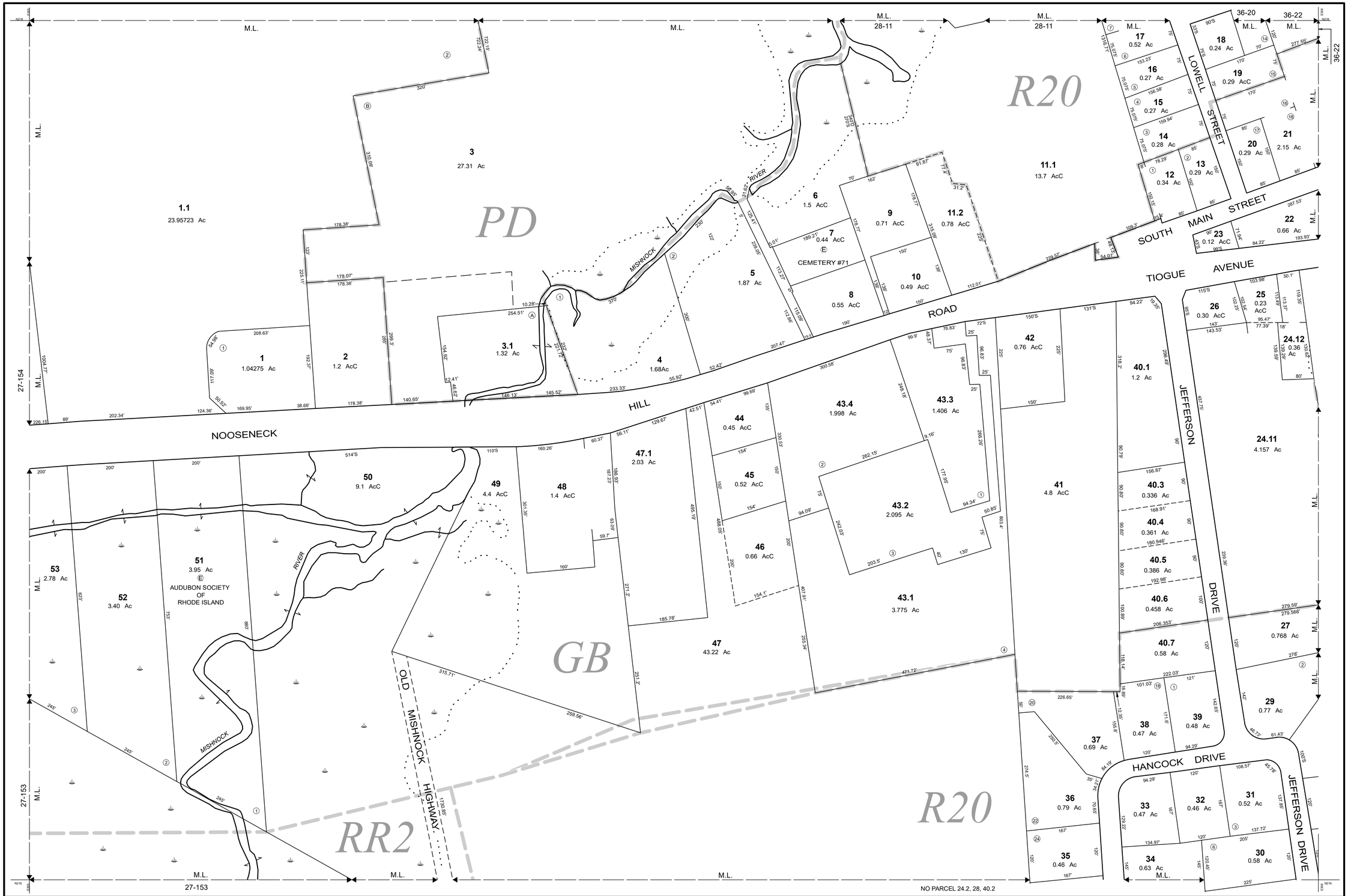

THIS MAP IS FOR ASSESSMENT PURPOSES. IT IS NOT VALID FOR LEGAL DESCRIPTION OR CONVEYANCE.

THE HORIZONTAL DATUM IS THE MASSACHUSETTS STATE PLANE COORDINATE SYSTEM, NAD 83.

PHOTOGRAPHY DATE: MARCH 30, 1986

COMPLETION DATE: JULY 29, 1988

PRODUCED BY

CAI Technologies
Precision Mapping. Geospatial Solutions.
11 Pleasant Street, Littleton, NH 03561
800.322.4540 - www.cai-tech.com

LEGEND

AREA SURVEYED — Ac
AREA CALCULATED — AcC
RECORD DIMENSION — 100'
SCALED DIMENSION — 100'S
MATCH LINE — M.L.
WATER — -W-
EXEMPT PROPERTY — (E)
SUBDIVISION LOT NO. — (2)
RIGHT OF WAY/ACCESS — R/W
COMMON OWNERSHIP — OR
WETLANDS

FEET 100 50 0 100 200 300
SCALE: 1" = 100'
METERS 25 12.5 0 25 50 75

REVISED TO: JANUARY 1, 2024

PROPERTY MAPS

COVENTRY

RHODE ISLAND

INDEX DIAGRAM

2	50	51	52	53	54	1
1	42	43	44	45	46	4
3	34	35	36	37	38	3
5	26	27	28	29	30	3
7	18	19	20	21	22	2
9	10	11	12	13	14	1
8	2	3	4	5	6	1

GN

MAP NO. 28

THIS MAP IS FOR ASSESSMENT PURPOSES. IT IS NOT VALID FOR LEGAL DESCRIPTION OR CONVEYANCE.

THE HORIZONTAL DATUM IS THE MASSACHUSETTS STATE PLANE COORDINATE SYSTEM, NAD 83.

PHOTOGRAPHY DATE: MARCH 30, 1986

COMPLETION DATE: JULY 29, 1988

PRODUCED BY

CAI Technologies
Precision Mapping. Geospatial Solutions.
11 Pleasant Street, Littleton, NH 03561
800.322.4540 - www.cai-tech.com

LEGEND

- AREA SURVEYED — Ac
- AREA CALCULATED — AcC
- RECORD DIMENSION — 100'
- SCALED DIMENSION — 100'S
- MATCH LINE — M.L.
- WATER — -W-
- EXEMPT PROPERTY — (E)
- SUBDIVISION LOT NO. — (2)
- RIGHT OF WAY/ACCESS — ROW
- COMMON OWNERSHIP — OR
- WETLANDS

SCALE: 1" = 100'

FEET: 100 50 0 100 200 300

METERS: 25 12.5 0 25 50 75

REVISED TO: JANUARY 1, 2024

PROPERTY MAPS

COVENTRY

RHODE ISLAND

INDEX DIAGRAM

F	51	50	49	48	47	G
2	43	44	45	46	47	4
4	35	36	37	38	39	4
5	27	28	29	30	31	3
8	19	20	21	22	23	2
D	11	12	13	14	15	1
	A	B	C	D	E	

GN

MAP NO.

29

THIS MAP IS FOR ASSESSMENT PURPOSES. IT IS NOT VALID FOR LEGAL DESCRIPTION OR CONVEYANCE.

THE HORIZONTAL DATUM IS THE MASSACHUSETTS STATE PLANE COORDINATE SYSTEM, NAD 83.

PHOTOGRAPHY DATE: MARCH 30, 1986

COMPLETION DATE: JULY 29, 1988

PRODUCED BY

CAI Technologies
Precision Mapping. Geospatial Solutions.
11 Pleasant Street, Littleton, NH 03561
800.322.4540 - www.cai-tech.com

LEGEND

- AREA SURVEYED - Ac
- AREA CALCULATED - AcC
- RECORD DIMENSION - 100'
- SCALED DIMENSION - 100'S
- MATCH LINE - M.L.
- WATER - -W-
- EXEMPT PROPERTY - (E)
- SUBDIVISION LOT NO. - (2)
- RIGHT OF WAY/ACCESS - ROW
- COMMON OWNERSHIP - OR
- WETLANDS

SCALE: 1" = 100'

FEET: 100 50 0 100 200 300

METERS: 25 12.5 0 25 50 75

REVISED TO: JANUARY 1, 2024

PROPERTY MAPS

COVENTRY

RHODE ISLAND

INDEX DIAGRAM

3	44	45	46	47	48
5	36	37	38	39	40
7	28	29	30	31	32
9	20	21	22	23	24
1	12	13	14	15	16

GN

MAP NO. 30

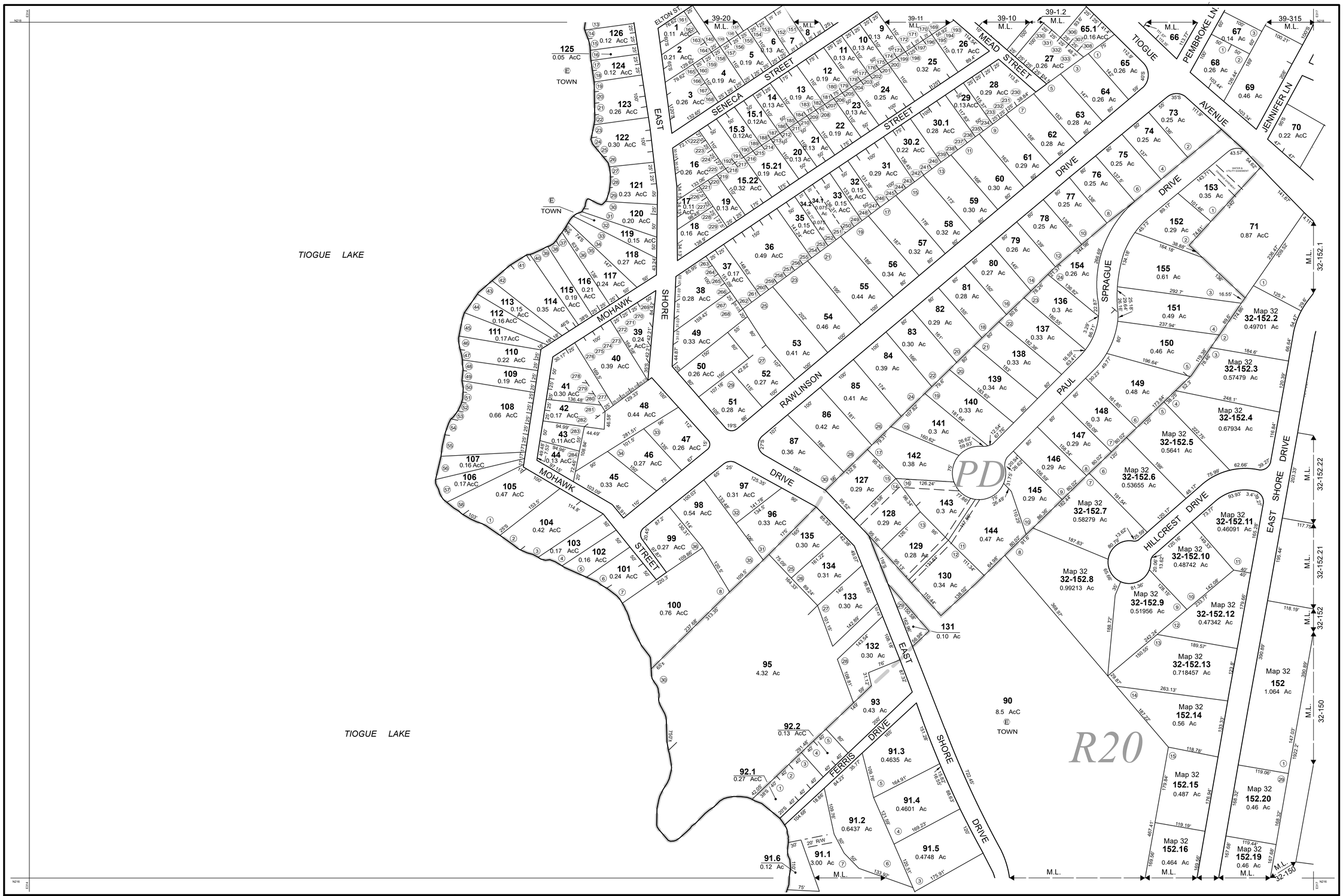

THIS MAP IS FOR ASSESSMENT PURPOSES. IT IS NOT VALID FOR LEGAL DESCRIPTION OR CONVEYANCE.

THE HORIZONTAL DATUM IS THE MASSACHUSETTS STATE PLANE COORDINATE SYSTEM, NAD 83.

PHOTOGRAPHY DATE: MARCH 30, 1986

COMPLETION DATE: JULY 29, 1988

PRODUCED BY

CAI Technologies
Precision Mapping. Geospatial Solutions.
11 Pleasant Street, Littleton, NH 03561
800.322.4540 - www.cai-tech.com

LEGEND

AREA SURVEYED	Ac
AREA CALCULATED	AcC
RECORD DIMENSION	100'
SCALED DIMENSION	100'S
MATCH LINE	M.L.
WATER	-W-
EXEMPT PROPERTY	E
SUBDIVISION LOT NO.	2
RIGHT OF WAY/ACCESS	RW
COMMON OWNERSHIP	OR
WETLANDS	

SCALE: 1" = 100'

FEET 100 50 0 100 200 300

METERS 25 12.5 0 25 50 75

REVISED TO: JANUARY 1, 2024

PROPERTY MAPS

COVENTRY

RHODE ISLAND

INDEX DIAGRAM

NO. PLATES 22, 28, 29, 94

4	45	46	47	48
5	37	38	39	40
8	29	30	31	32
0	21	22	23	24
2	13	14	15	16

GN

MAP NO.

31

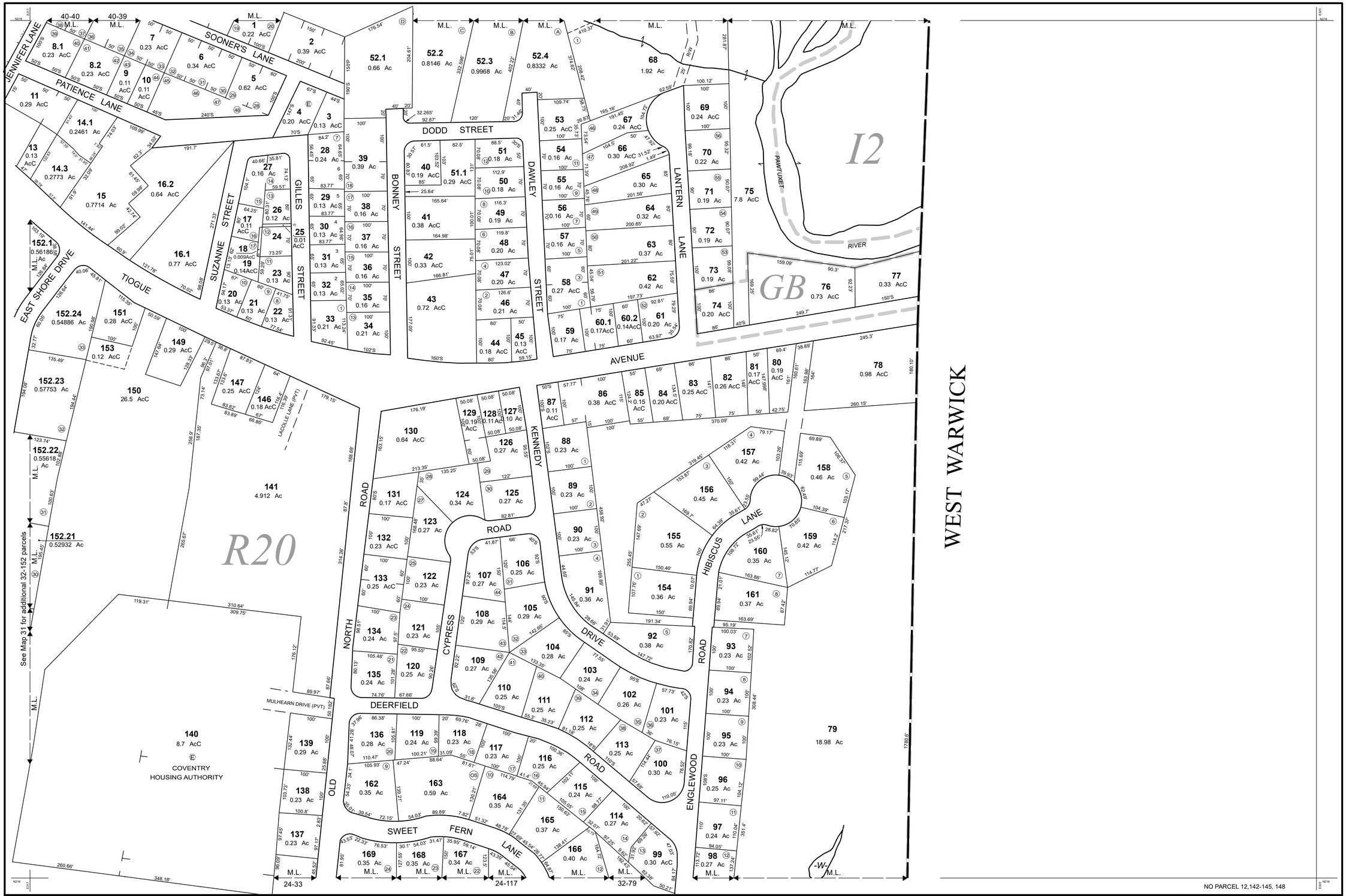

THIS MAP IS FOR ASSESSMENT PURPOSES. IT IS NOT VALID FOR LEGAL DESCRIPTION OR CONVEYANCE.

THE HORIZONTAL DATUM IS THE MASSACHUSETTS STATE PLANE COORDINATE SYSTEM, NAD 83.

PHOTOGRAPHY DATE: MARCH 30, 1986

COMPLETION DATE: JULY 29, 1988

PRODUCED BY

CAI Technologies
Precision Mapping. Geospatial Solutions.
11 Pleasant Street, Littleton, NH 03561
800.322.4540 - www.cai-tech.com

LEGEND

AREA SURVEYED	Ac	EXEMPT PROPERTY	(E)
AREA CALCULATED	AcC	SUBDIVISION LOT NO.	(2)
RECORD DIMENSION	100'	RIGHT OF WAY/ACCESS	60'
SCALED DIMENSION	100'S	COMMON OWNERSHIP	OR
MATCH LINE	M.L.		
WATER	-W-	WETLANDS	

FEET 100 50 0 100 200 300
SCALE: 1" = 100'
25 12.5 0 25 50 75 METERS

REVISED TO: JANUARY 1, 2024

PROPERTY MAPS

COVENTRY

RHODE ISLAND

INDEX DIAGRAM

5	46	47	48
7	38	39	40
9	30	31	32
1	22	23	24
3	14	15	16

GN

MAP NO.

32

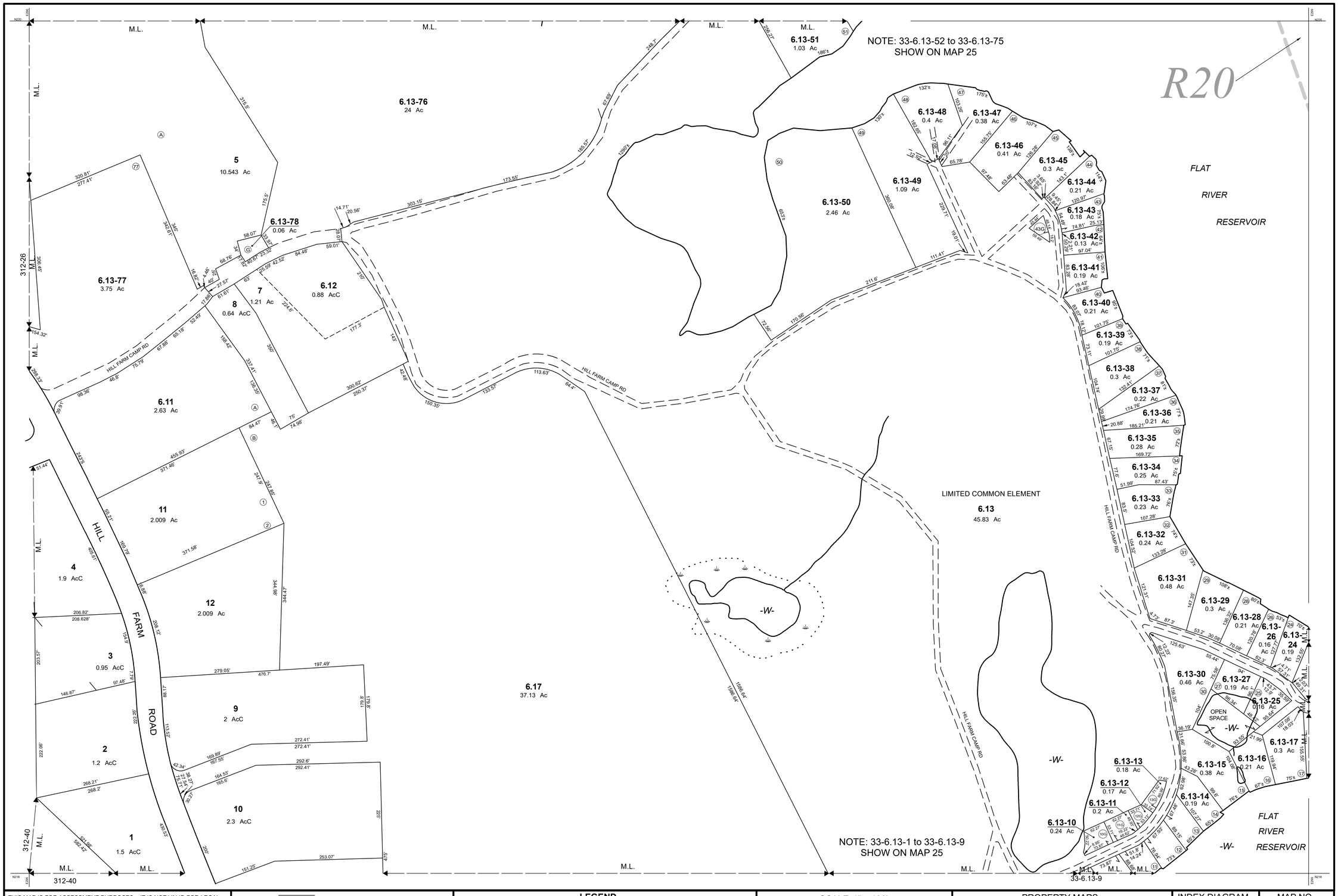

THIS MAP IS FOR ASSESSMENT PURPOSES. IT IS NOT VALID FOR LEGAL DESCRIPTION OR CONVEYANCE.

THE HORIZONTAL DATUM IS THE MASSACHUSETTS STATE PLANE COORDINATE SYSTEM, NAD 83.

PHOTOGRAPHY DATE: MARCH 30, 1986

COMPLETION DATE: JULY 29, 1988

PRODUCED BY

CAI Technologies
Precision Mapping. Geospatial Solutions.
11 Pleasant Street, Littleton, NH 03561
800.322.4540 - www.cai-tech.com

LEGEND

AREA SURVEYED	Ac
AREA CALCULATED	AcC
RECORD DIMENSION	100'
SCALED DIMENSION	100'S
MATCH LINE	M.L.
WATER	-W-
EXEMPT PROPERTY	(E)
SUBDIVISION LOT NO.	(2)
RIGHT OF WAY/ACCESS	ROW
COMMON OWNERSHIP	OR
WETLANDS	

SCALE: 1" = 100'

FEET 100 50 0 100 200 300

METERS 25 12.5 0 25 50 75

REVISED TO: JANUARY 1, 2024

PROPERTY MAPS

COVENTRY

RHODE ISLAND

INDEX DIAGRAM

318	49	50	51	5	
	41	42	43	4	
312	33	34	35	3	
	25	26	27	2	
	17	18	19	2	

GN

MAP NO.

33

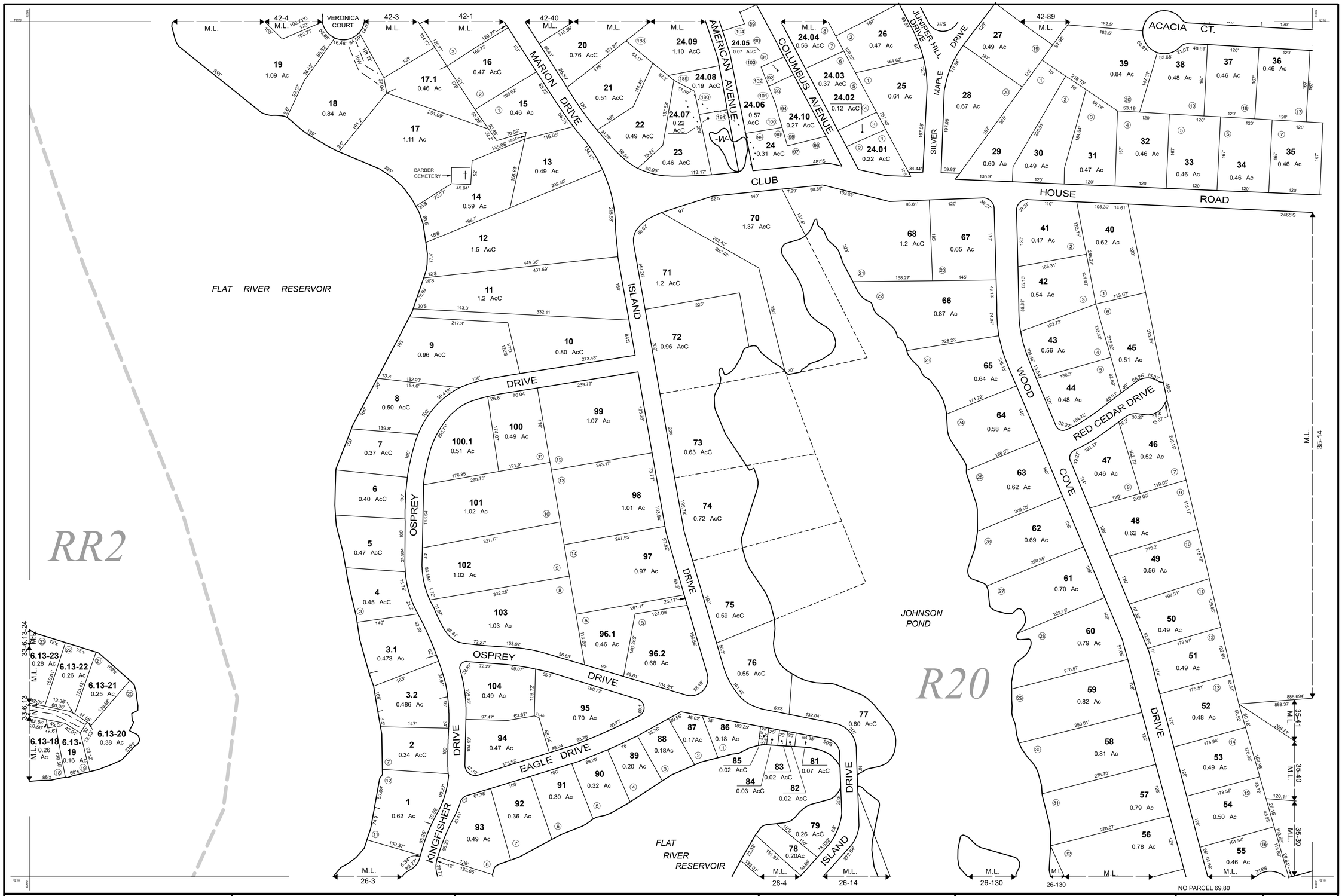

THIS MAP IS FOR ASSESSMENT PURPOSES. IT IS NOT VALID FOR LEGAL DESCRIPTION OR CONVEYANCE.

THE HORIZONTAL DATUM IS THE MASSACHUSETTS STATE PLANE COORDINATE SYSTEM, NAD 83.

PHOTOGRAPHY DATE: MARCH 30, 1986

COMPLETION DATE: JULY 29, 1988

PRODUCED BY

CAI Technologies
Precision Mapping. Geospatial Solutions.
11 Pleasant Street, Littleton, NH 03561
800.322.4540 - www.cai-tech.com

LEGEND

AREA SURVEYED · · · · · · · · · · · · · · · · Ac
AREA CALCULATED · · · · · · · · · · · · · · AcC
RECORD DIMENSION · · · · · · · · · · · · · 100'
SCALED DIMENSION · · · · · · · · · · · · · 100'S
MATCH LINE · · · · · · · · · · · · · · · · · M.L.
WATER · · · · · · · · · · · · · · · · · · · -W-

EXEMPT PROPERTY · · · · · · · · · · · · · E
SUBDIVISION LOT NO. · · · · · · · · · · · 2
RIGHT OF WAY/ACCESS · · · · · · · · · · R/W
COMMON OWNERSHIP · · · · · · · · · · · · OR
WETLANDS · · · · · · · · · · · · · · · · · ⚘

FEET 100 50 0 100 200 300
SCALE: 1" = 100'
25 12.5 0 25 50 75 METERS

REVISED TO: JANUARY 1, 2024

PROPERTY MAPS

COVENTRY

RHODE ISLAND

INDEX DIAGRAM

318	49	50	51	52	53	
	41	42	43	44	45	
	33	34	35	36	37	
312	25	26	27	28	29	
	17	18	19	20	21	

MAP NO.

34

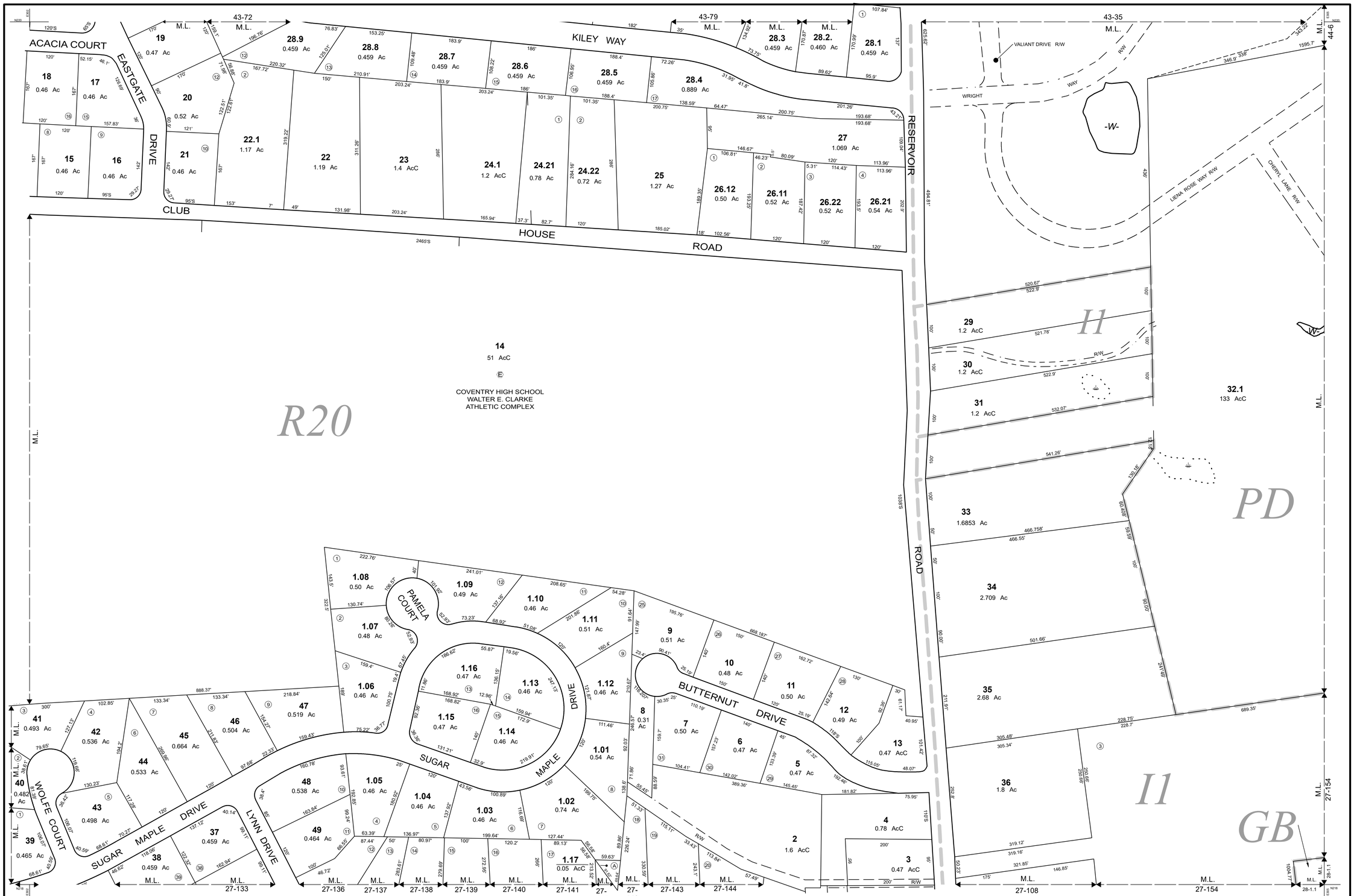

THIS MAP IS FOR ASSESSMENT PURPOSES. IT IS NOT VALID FOR LEGAL DESCRIPTION OR CONVEYANCE.

THE HORIZONTAL DATUM IS THE MASSACHUSETTS STATE PLANE COORDINATE SYSTEM, NAD 83.

PHOTOGRAPHY DATE: MARCH 30, 1986

COMPLETION DATE: JULY 29, 1988

PRODUCED BY

CAI Technologies
Precision Mapping. Geospatial Solutions.
11 Pleasant Street, Littleton, NH 03561
800.322.4540 - www.cai-tech.com

LEGEND

AREA SURVEYED	Ac
AREA CALCULATED	AcC
RECORD DIMENSION	100'
SCALED DIMENSION	100'S
MATCH LINE	M.L.
WATER	-W-
EXEMPT PROPERTY	E
SUBDIVISION LOT NO.	2
RIGHT OF WAY/ACCESS	R/W
COMMON OWNERSHIP	OR
WETLANDS	

SCALE: 1" = 100'

FEET 100 50 0 100 200 300

METERS 25 12.5 0 25 50 75

REVISED TO: JANUARY 1, 2024

PROPERTY MAPS

COVENTRY

RHODE ISLAND

INDEX DIAGRAM

49	50	51	52	53	54
41	42	43	44	45	46
33	34	35	36	37	38
25	26	27	28	29	30
17	18	19	20	21	22

GN

MAP NO.

35

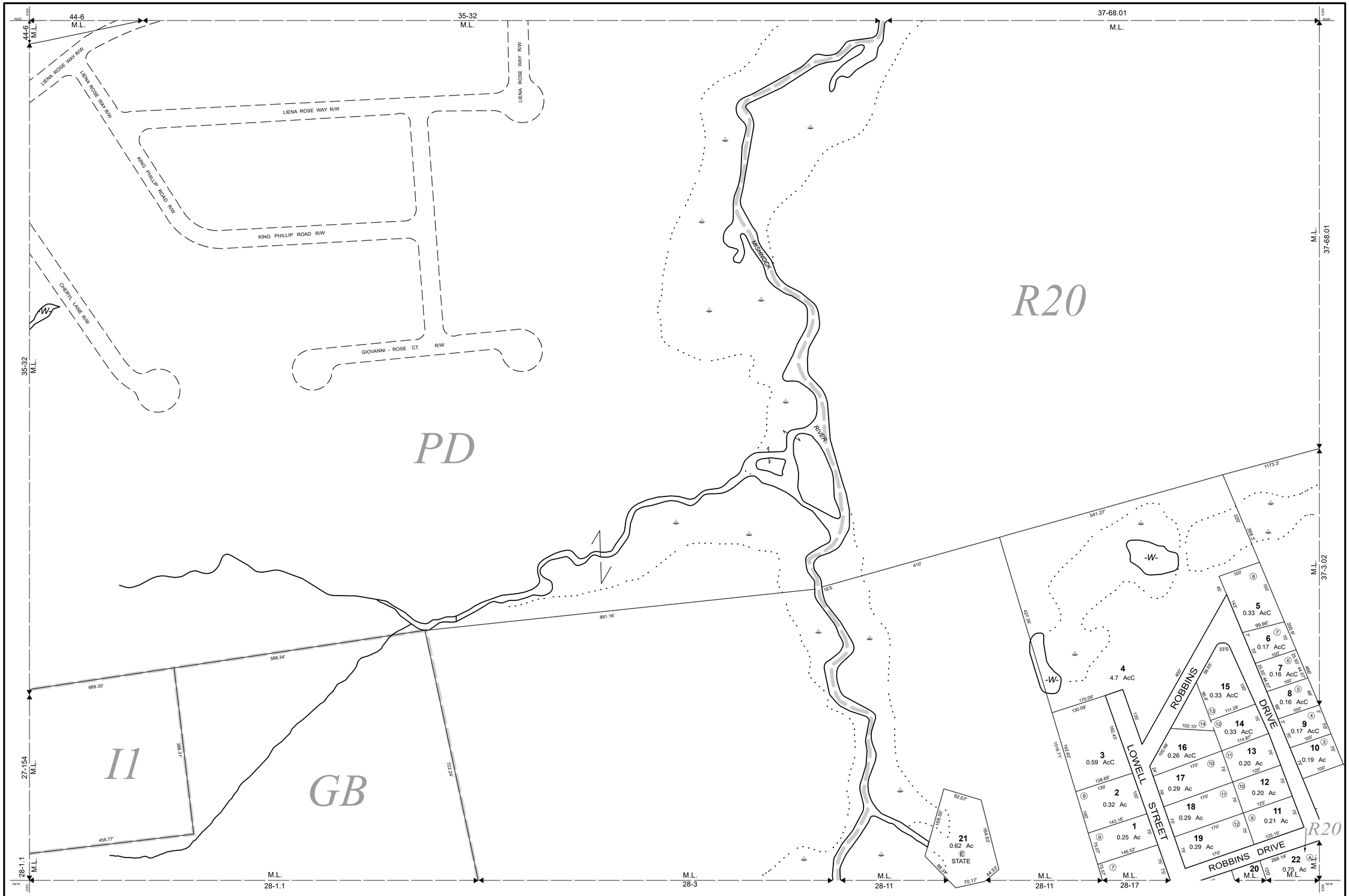

THIS MAP IS FOR ASSESSMENT PURPOSES. IT IS NOT VALID FOR LEGAL DESCRIPTION OR CONVEYANCE.

THE HORIZONTAL DATUM IS THE MASSACHUSETTS STATE PLANE COORDINATE SYSTEM, NAD 83.

PHOTOGRAPHY DATE: MARCH 30, 1986

COMPLETION DATE: JULY 29, 1988

PRODUCED BY

CAI Technologies
Precision Mapping. Geospatial Solutions.
11 Pleasant Street, Littleton, NH 03561
800.322.4540 - www.cai-tech.com

LEGEND

AREA SURVEYED	Ac
AREA CALCULATED	AcC
RECORD DIMENSION	100'
SCALED DIMENSION	100'S
MATCH LINE	M.L.
WATER	-W-
EXEMPT PROPERTY	(E)
SUBDIVISION LOT NO.	(2)
RIGHT OF WAY/ACCESS	R/W
COMMON OWNERSHIP	OR
WETLANDS	

FEET 100 50 0 100 200 300
SCALE: 1" = 100'
25 12.5 0 25 50 75 METERS

REVISED TO: JANUARY 1, 2024

PROPERTY MAPS

COVENTRY

RHODE ISLAND

INDEX DIAGRAM

9	50	51	52	53	54	5
1	42	43	44	45	46	4
3	34	35	36	37	38	3
5	26	27	28	29	30	3
7	18	19	20	21	22	2

GN

MAP NO.

36

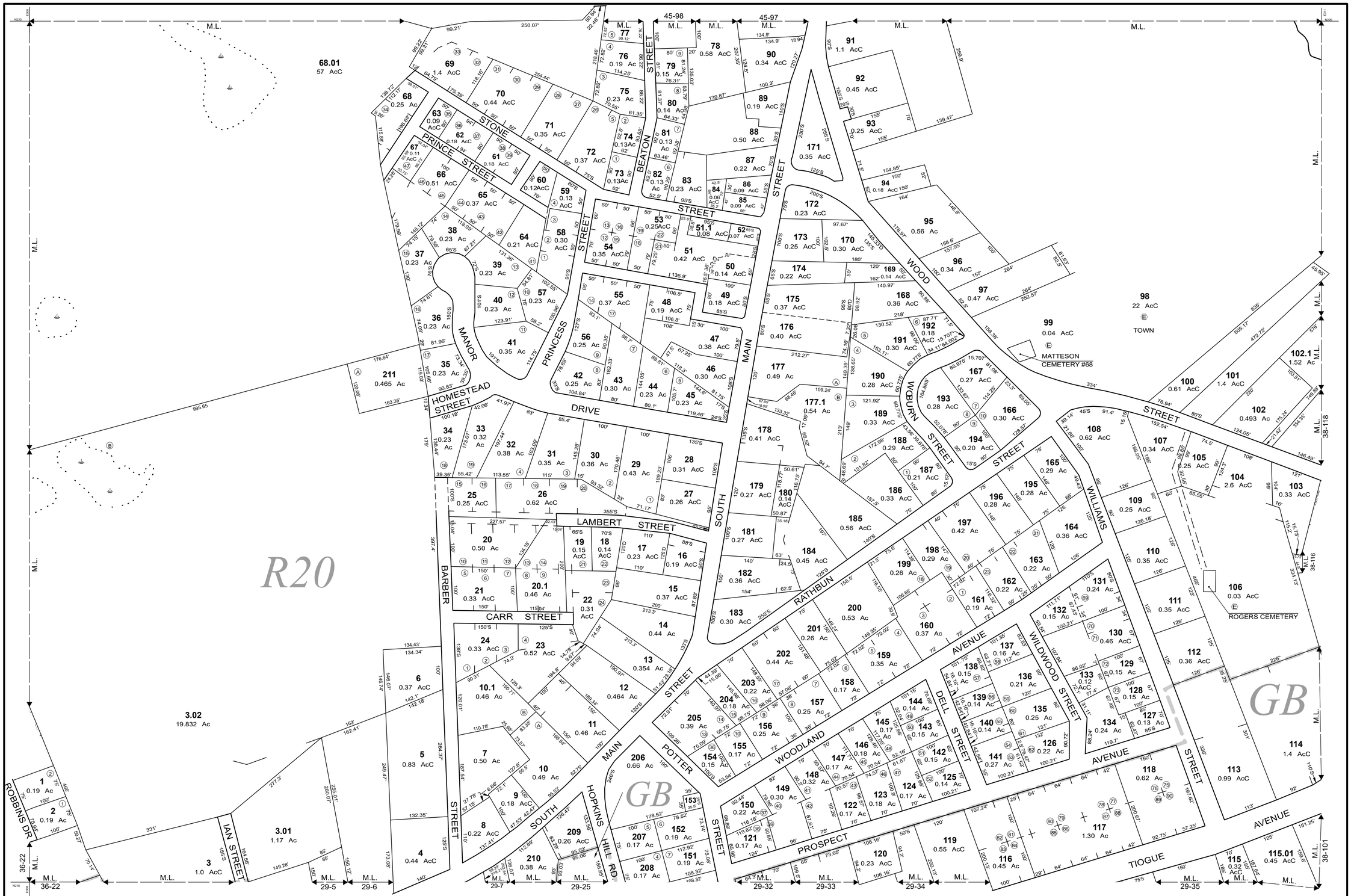

THIS MAP IS FOR ASSESSMENT PURPOSES. IT IS NOT VALID FOR LEGAL DESCRIPTION OR CONVEYANCE.

THE HORIZONTAL DATUM IS THE MASSACHUSETTS STATE PLANE COORDINATE SYSTEM, NAD 83.

PHOTOGRAPHY DATE: MARCH 30, 1986

COMPLETION DATE: JULY 29, 1988

PRODUCED BY

CAI Technologies
Precision Mapping. Geospatial Solutions.
11 Pleasant Street, Littleton, NH 03561
800.322.4540 - www.cai-tech.com

LEGEND

- AREA SURVEYED - - - - - - - - Ac
- AREA CALCULATED - - - - - - - - AcC
- RECORD DIMENSION - - - - - - - - 100'
- SCALED DIMENSION - - - - - - - - M.L. 100'S
- MATCH LINE
- WATER - - - - - - - - -W-
- EXEMPT PROPERTY - - - - - - - - E
- SUBDIVISION LOT NO. - - - - - - - - 2
- RIGHT OF WAY/ACCESS - - - - - - - - 40'
- COMMON OWNERSHIP - - - - - - - - OR
- WETLANDS

SCALE: 1" = 100'

FEET: 100 50 0 100 200 300

METERS: 25 12.5 0 25 50 75

REVISED TO: JANUARY 1, 2024

PROPERTY MAPS

COVENTRY

RHODE ISLAND

INDEX DIAGRAM

2	39	38	37	36	35	34
3	40	41	42	43	44	45
4	35	36	37	38	39	40
5	27	28	29	30	31	32
6	19	20	21	22	23	24
7	11	12	13	14	15	16

GN

MAP NO.

37

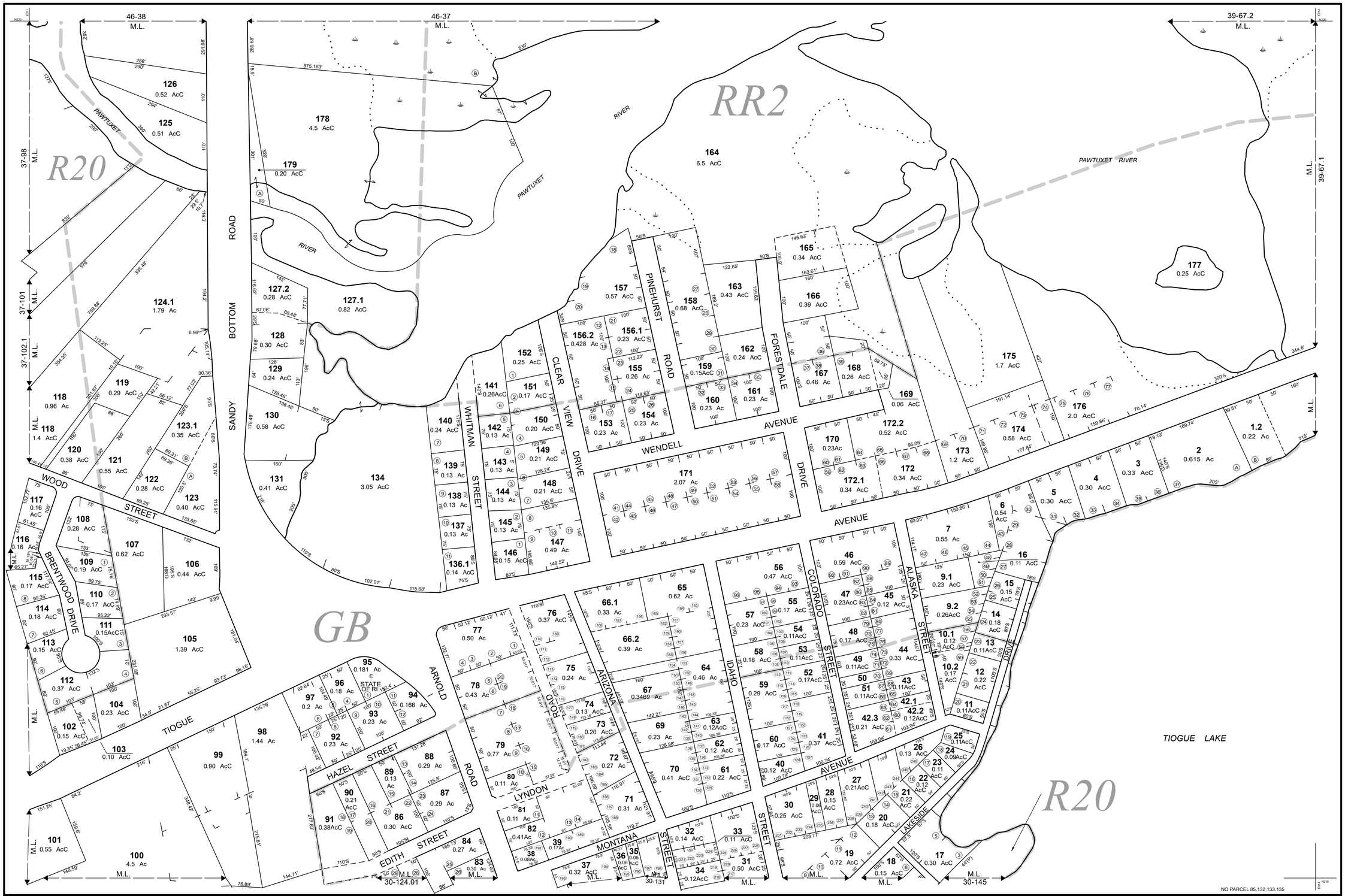

THIS MAP IS FOR ASSESSMENT PURPOSES. IT IS NOT VALID FOR LEGAL DESCRIPTION OR CONVEYANCE.

THE HORIZONTAL DATUM IS THE MASSACHUSETTS STATE PLANE COORDINATE SYSTEM, NAD 83.

PHOTOGRAPHY DATE: MARCH 30, 1986

COMPLETION DATE: JULY 29, 1988

PRODUCED BY

CAI Technologies
Precision Mapping. Geospatial Solutions.
11 Pleasant Street, Littleton, NH 03561
800.322.4540 - www.cai-tech.com

LEGEND

AREA SURVEYED	Ac
AREA CALCULATED	AcC
RECORD DIMENSION	100'
SCALED DIMENSION	100'S
MATCH LINE	M.L.
WATER	-W-
EXEMPT PROPERTY	E
SUBDIVISION LOT NO.	2
RIGHT OF WAY/ACCESS	40'
COMMON OWNERSHIP	OR
WETLANDS	

SCALE: 1" = 100'

FEET 100 50 0 100 200 300

METERS 25 12.5 0 25 50 75

REVISED TO: JANUARY 1, 2024

PROPERTY MAPS

COVENTRY

RHODE ISLAND

INDEX DIAGRAM

1	52	53	54	55	56
3	44	45	46	47	48
5	36	37	38	39	40
7	28	29	30	31	32
9	20	21	22	23	24

MAP NO. 38

THIS MAP IS FOR ASSESSMENT PURPOSES. IT IS NOT VALID FOR LEGAL DESCRIPTION OR CONVEYANCE.

THE HORIZONTAL DATUM IS THE MASSACHUSETTS STATE PLANE COORDINATE SYSTEM, NAD 83.

PHOTOGRAPHY DATE: MARCH 30, 1986

COMPLETION DATE: JULY 29, 1988

PRODUCED BY

CAI Technologies
Precision Mapping. Geospatial Solutions.
11 Pleasant Street, Littleton, NH 03561
800.322.4540 - www.cai-tech.com

LEGEND

AREA SURVEYED	Ac
AREA CALCULATED	AcC
RECORD DIMENSION	100'
SCALED DIMENSION	100'S
MATCH LINE	M.L.
WATER	-W-
EXEMPT PROPERTY	E
SUBDIVISION LOT NO.	2
RIGHT OF WAY/ACCESS	R/W
COMMON OWNERSHIP	OR
WETLANDS	

SCALE: 1" = 100'

FEET: 100 50 0 100 200 300

METERS: 25 12.5 0 25 50 75

REVISED TO: JANUARY 1, 2024

PROPERTY MAPS

COVENTRY

RHODE ISLAND

INDEX DIAGRAM

2	53	54	55	56
4	45	46	47	48
6	37	38	39	40
8	29	30	31	32
D	21	22	23	24

GN

MAP NO.

39

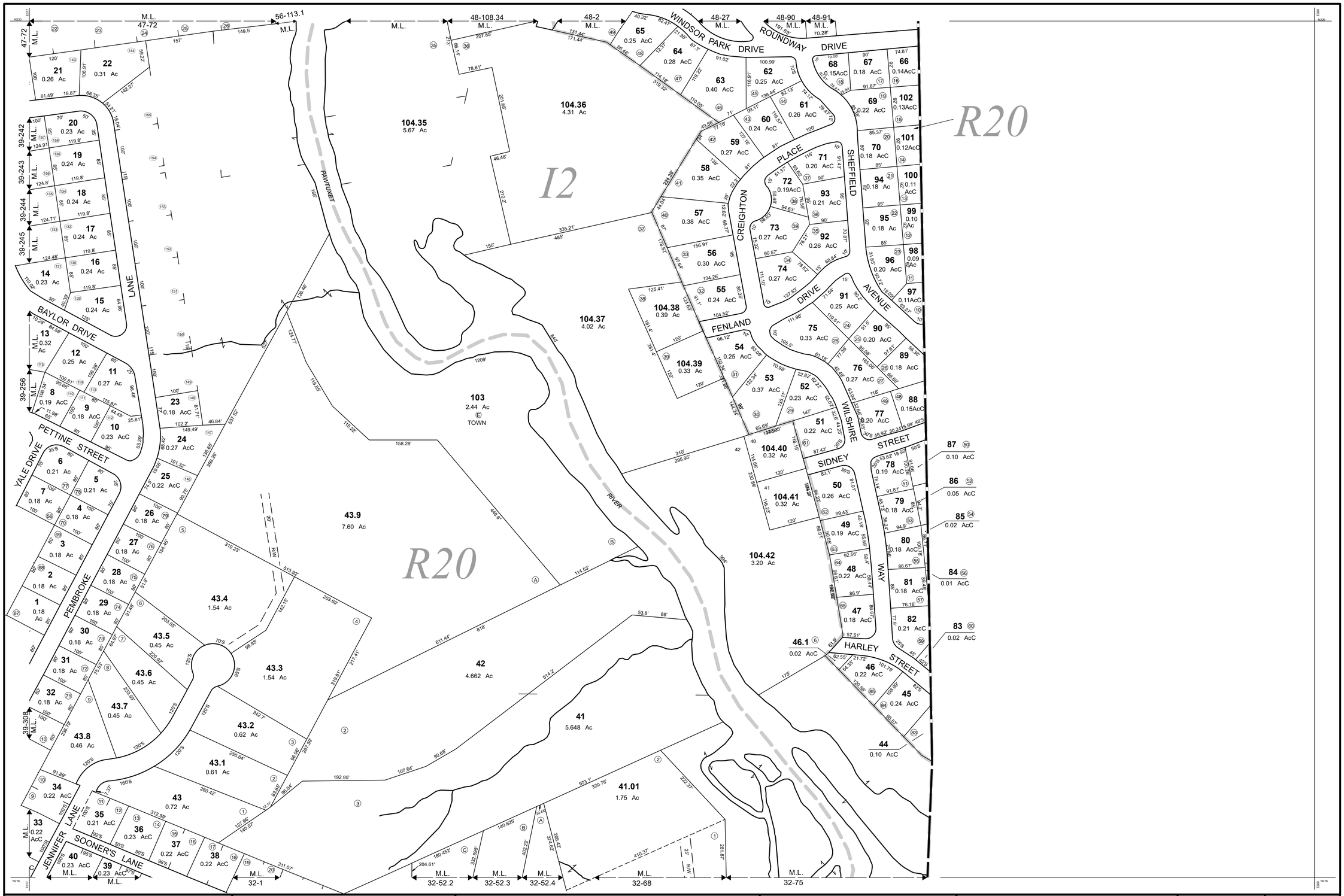

THIS MAP IS FOR ASSESSMENT PURPOSES. IT IS NOT VALID FOR LEGAL DESCRIPTION OR CONVEYANCE.

THE HORIZONTAL DATUM IS THE MASSACHUSETTS STATE PLANE COORDINATE SYSTEM, NAD 83.

PHOTOGRAPHY DATE: MARCH 30, 1986

COMPLETION DATE: JULY 29, 1988

PRODUCED BY

CAI Technologies
Precision Mapping. Geospatial Solutions.
11 Pleasant Street, Littleton, NH 03561
800.322.4540 - www.cai-tech.com

LEGEND

AREA SURVEYED	Ac	EXEMPT PROPERTY	(E)
AREA CALCULATED	AcC	SUBDIVISION LOT NO.	(2)
RECORD DIMENSION	100'	RIGHT OF WAY/ACCESS	ROW
SCALED DIMENSION	100'S	COMMON OWNERSHIP	OR
MATCH LINE	M.L.		
WATER	-W-	WETLANDS	

SCALE: 1" = 100'

FEET 100 50 0 100 200 300

METERS 25 12.5 0 25 50 75

REVISED TO: JANUARY 1, 2024

PROPERTY MAPS

COVENTRY

RHODE ISLAND

INDEX DIAGRAM

3	54	55	56
5	46	47	48
7	38	39	40
9	30	31	32
1	22	23	24

GN

MAP NO. 40

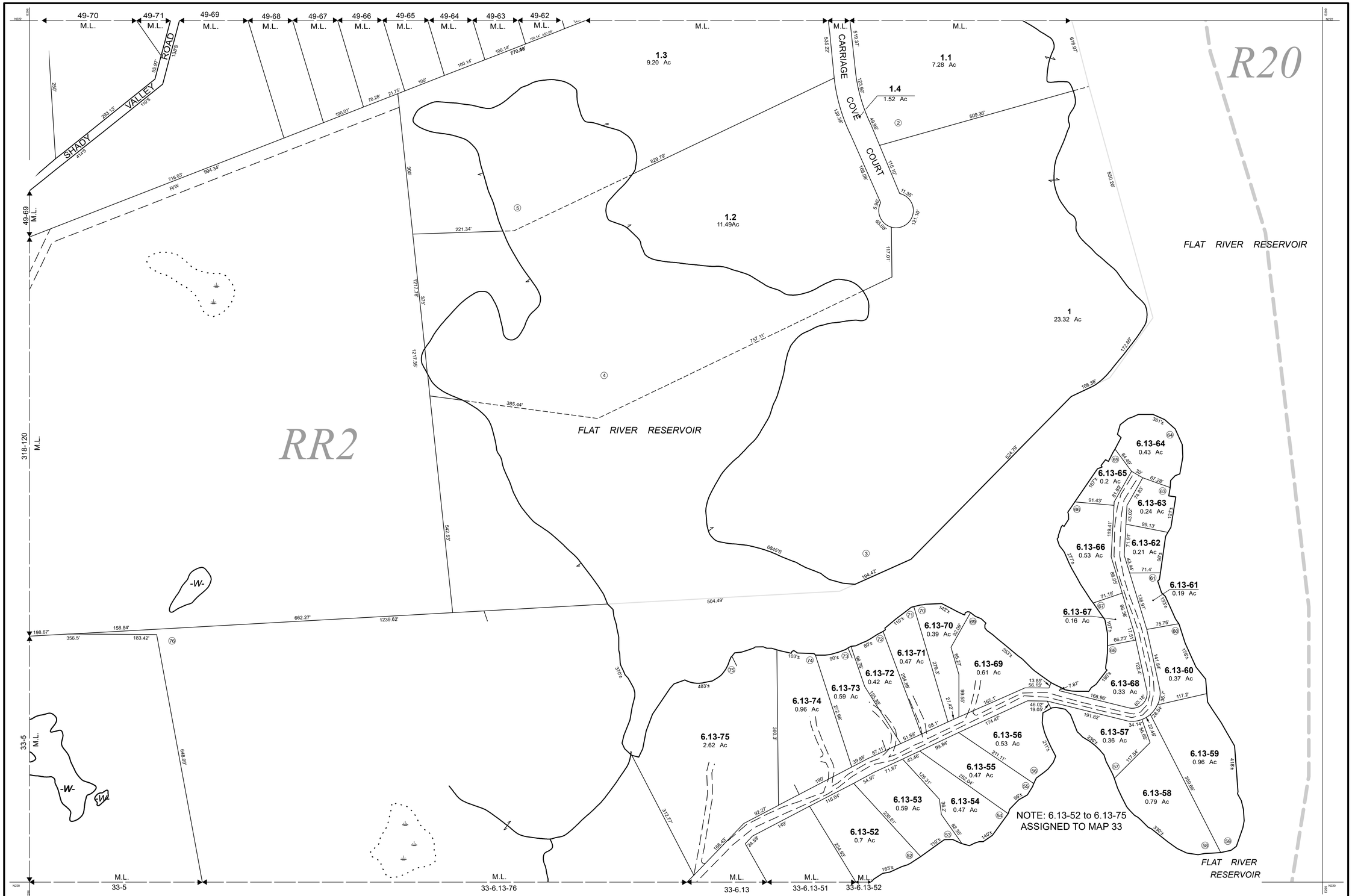

THIS MAP IS FOR ASSESSMENT PURPOSES. IT IS NOT VALID FOR LEGAL DESCRIPTION OR CONVEYANCE.

THE HORIZONTAL DATUM IS THE MASSACHUSETTS STATE PLANE COORDINATE SYSTEM, NAD 83.

PHOTOGRAPHY DATE: MARCH 30, 1986

COMPLETION DATE: JULY 29, 1988

PRODUCED BY

CAI Technologies
Precision Mapping. Geospatial Solutions.
11 Pleasant Street, Littleton, NH 03561
800.322.4540 - www.cai-tech.com

LEGEND

AREA SURVEYED	Ac	EXEMPT PROPERTY	(E)
AREA CALCULATED	AcC	SUBDIVISION LOT NO.	(2)
RECORD DIMENSION	100'	RIGHT OF WAY/ACCESS	ROW
SCALED DIMENSION	100'S	COMMON OWNERSHIP	OR
MATCH LINE	M.L.		
WATER	-W-	WETLANDS	

FEET 100 50 0 100 200 300
METERS 25 12.5 0 25 50 75

SCALE: 1" = 100'

REVISED TO: JANUARY 1, 2024

PROPERTY MAPS

COVENTRY

RHODE ISLAND

INDEX DIAGRAM

		57	58	59	6
318		49	50	51	5
		41	42	43	4
		33	34	35	3
312		25	26	27	2

GN

MAP NO.

41

THIS MAP IS FOR ASSESSMENT PURPOSES. IT IS NOT VALID FOR LEGAL DESCRIPTION OR CONVEYANCE.

THE HORIZONTAL DATUM IS THE MASSACHUSETTS STATE PLANE COORDINATE SYSTEM, NAD 83.

PHOTOGRAPHY DATE: MARCH 30, 1986

COMPLETION DATE: JULY 29, 1988

PRODUCED BY

CAI Technologies
Precision Mapping. Geospatial Solutions.
11 Pleasant Street, Littleton, NH 03561
800.322.4540 - www.cai-tech.com

LEGEND

AREA SURVEYED	Ac	EXEMPT PROPERTY	E
AREA CALCULATED	AcC	SUBDIVISION LOT NO.	2
RECORD DIMENSION	100'	RIGHT OF WAY/ACCESS	RW
SCALED DIMENSION	100'S	COMMON OWNERSHIP	OR
MATCH LINE	M.L.	WETLANDS	
WATER	-W-		

SCALE: 1" = 100'

FEET: 100 50 0 100 200 300

METERS: 25 12.5 0 25 50 75

REVISED TO: JANUARY 1, 2024

PROPERTY MAPS

COVENTRY

RHODE ISLAND

INDEX DIAGRAM

	57	58	59	60	61	
318	49	50	51	52	53	
	41	42	43	44	45	
	33	34	35	36	37	
312	25	26	27	28	29	

GN

MAP NO.

42

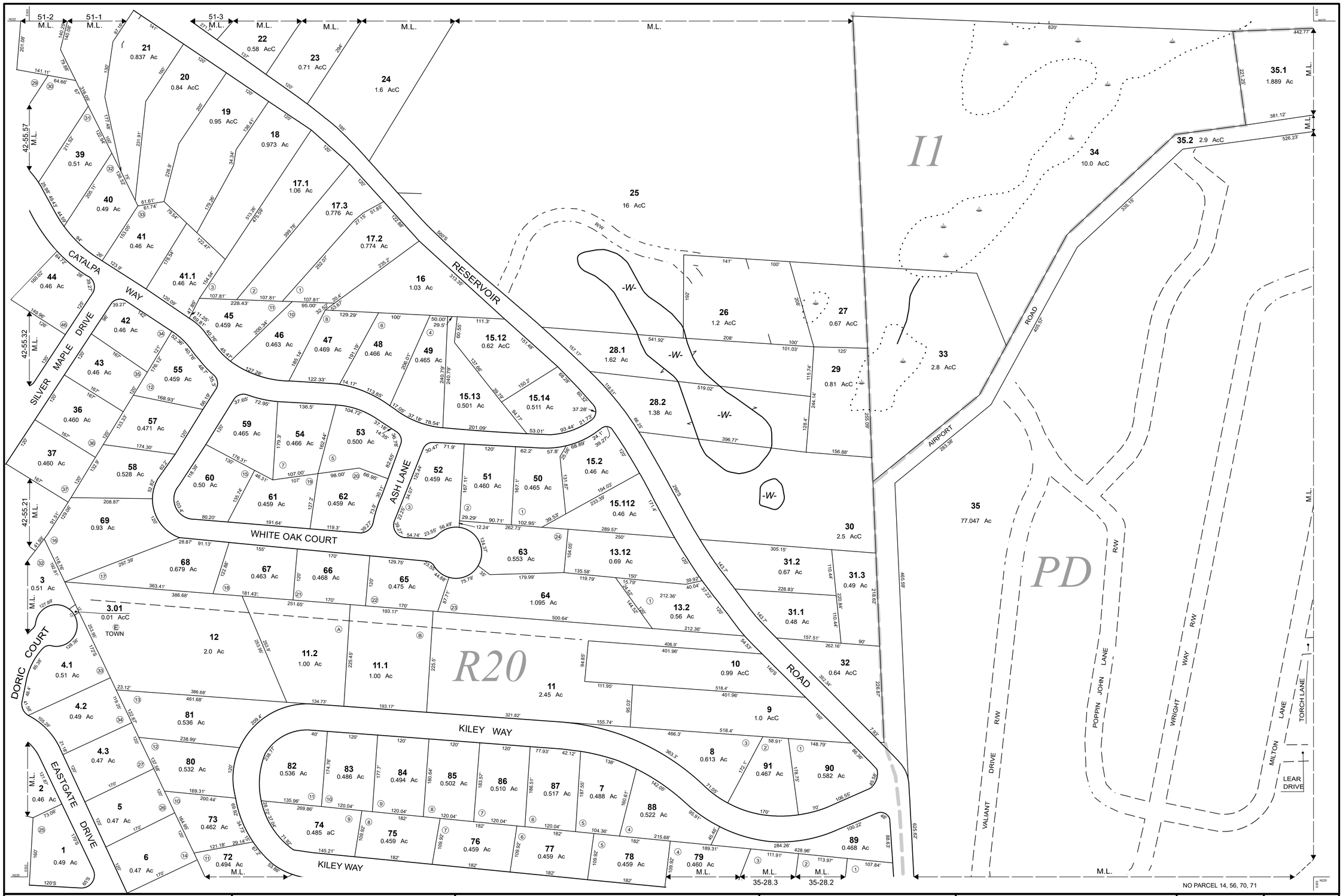

THIS MAP IS FOR ASSESSMENT PURPOSES. IT IS NOT VALID FOR LEGAL DESCRIPTION OR CONVEYANCE.

THE HORIZONTAL DATUM IS THE MASSACHUSETTS STATE PLANE COORDINATE SYSTEM, NAD 83.

PHOTOGRAPHY DATE: MARCH 30, 1986

COMPLETION DATE: JULY 29, 1988

PRODUCED BY

CAI Technologies
Precision Mapping. Geospatial Solutions.
11 Pleasant Street, Littleton, NH 03561
800.322.4540 - www.cai-tech.com

LEGEND

AREA SURVEYED	Ac
AREA CALCULATED	AcC
RECORD DIMENSION	100'
SCALED DIMENSION	100'S
MATCH LINE	M.L.
WATER	-W-
EXEMPT PROPERTY	(E)
SUBDIVISION LOT NO.	(2)
RIGHT OF WAY/ACCESS	R/W
COMMON OWNERSHIP	OR
WETLANDS	

SCALE: 1" = 100'

FEET 100 50 0 100 200 300

METERS 25 12.5 0 25 50 75

REVISED TO: JANUARY 1, 2024

PROPERTY MAPS

COVENTRY

RHODE ISLAND

INDEX DIAGRAM

57	58	59	60	61	6	
49	50	51	52	53	5	
41	42	43	44	45	4	
33	34	35	36	37	3	
25	26	27	28	29	3	

MAP NO.

43

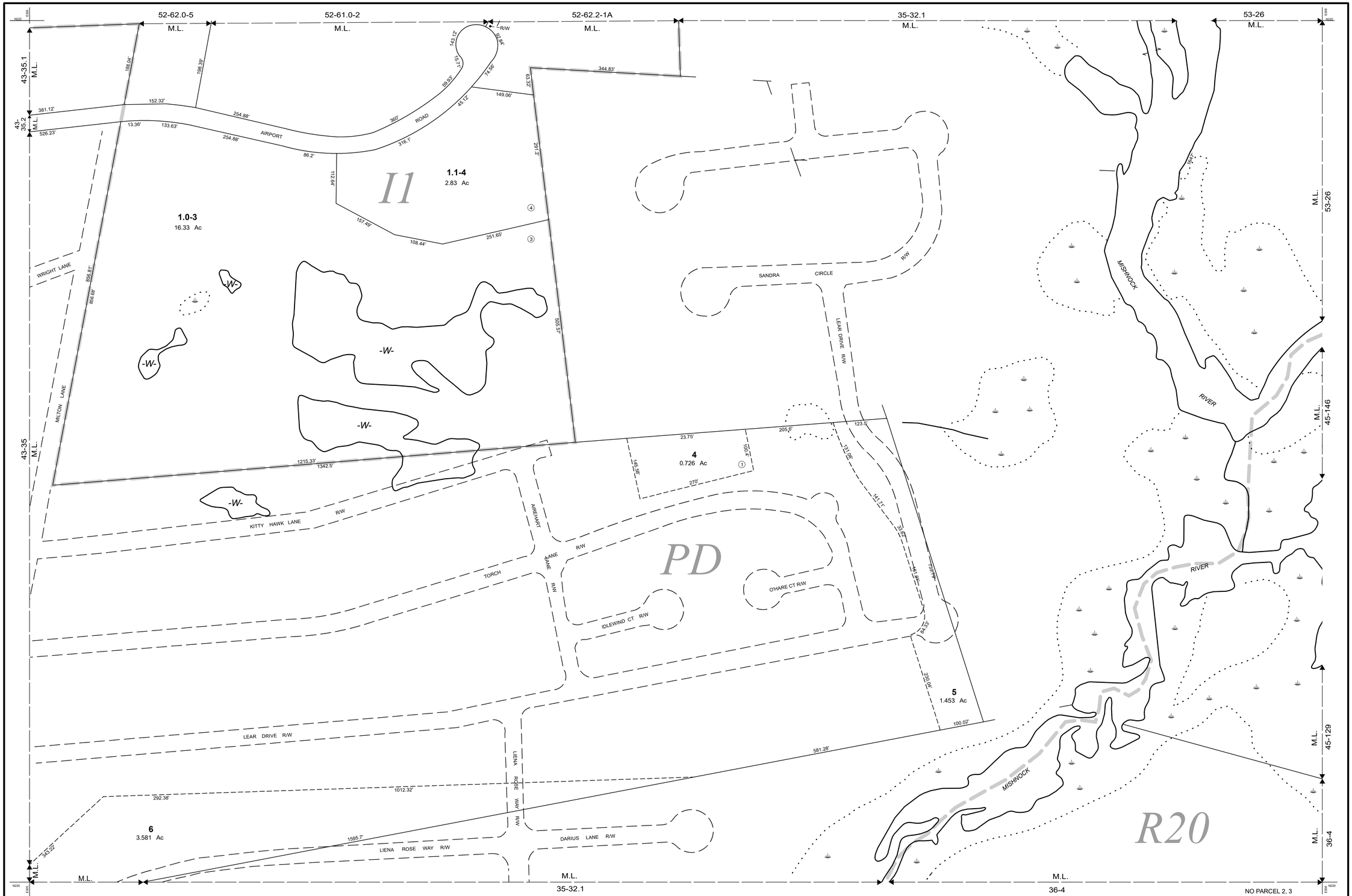

THIS MAP IS FOR ASSESSMENT PURPOSES. IT IS NOT VALID FOR LEGAL DESCRIPTION OR CONVEYANCE.

THE HORIZONTAL DATUM IS THE MASSACHUSETTS STATE PLANE COORDINATE SYSTEM, NAD 83.

PHOTOGRAPHY DATE: MARCH 30, 1986

COMPLETION DATE: JULY 29, 1988

PRODUCED BY

CAI Technologies
Precision Mapping. Geospatial Solutions.
11 Pleasant Street, Littleton, NH 03561
800.322.4540 - www.cai-tech.com

LEGEND

AREA SURVEYED	Ac	EXEMPT PROPERTY	E
AREA CALCULATED	AcC	SUBDIVISION LOT NO.	2
RECORD DIMENSION	100'	RIGHT OF WAY/ACCESS	R/W
SCALED DIMENSION	100'S	COMMON OWNERSHIP	OR
MATCH LINE	M.L.	WETLANDS	
WATER	-W-		

FEET 100 50 0 100 200 300
METERS 25 12.5 0 25 50 75
SCALE: 1" = 100'

REVISED TO: JANUARY 1, 2024

PROPERTY MAPS

COVENTRY

RHODE ISLAND

INDEX DIAGRAM

7	58	59	60	61	62	63
9	50	51	52	53	54	55
1	42	43	44	45	46	47
3	34	35	36	37	38	39
5	26	27	28	29	30	31

GN

MAP NO.

44

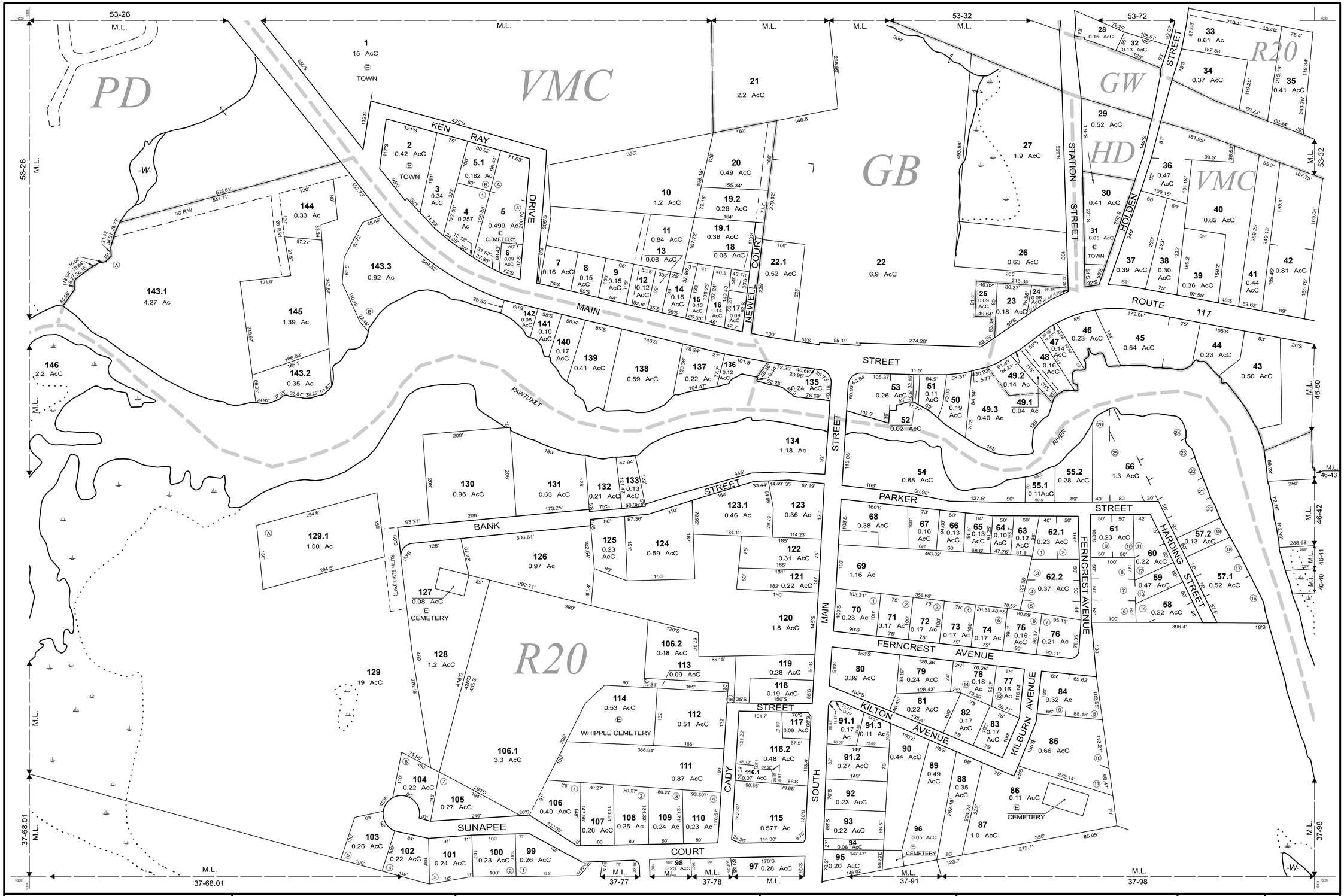

THIS MAP IS FOR ASSESSMENT PURPOSES. IT IS NOT VALID FOR LEGAL DESCRIPTION OR CONVEYANCE.

THE HORIZONTAL DATUM IS THE MASSACHUSETTS STATE PLANE COORDINATE SYSTEM, NAD 83.

PHOTOGRAPHY DATE: MARCH 30, 1986

COMPLETION DATE: JULY 29, 1988

PRODUCED BY

CAI Technologies
Precision Mapping. Geospatial Solutions.
11 Pleasant Street, Littleton, NH 03561
800.322.4540 • www.cai-tech.com

LEGEND

AREA SURVEYED	Ac
AREA CALCULATED	AcC
RECORD DIMENSION	100'
SCALED DIMENSION	100'S
MATCH LINE	M.L.
WATER	-W-
EXEMPT PROPERTY	(E)
SUBDIVISION LOT NO.	(2)
RIGHT OF WAY/ACCESS	ROW
COMMON OWNERSHIP	OR
WETLANDS	

SCALE: 1" = 100'

FEET 100 50 0 100 200 300

METERS 25 12.5 0 25 50 75

REVISED TO: JANUARY 1, 2024

PROPERTY MAPS

COVENTRY

RHODE ISLAND

INDEX DIAGRAM

8	59	60	61	62	63	64
0	51	52	53	54	55	56
2	43	44	45	46	47	48
4	35	36	37	38	39	40
6	27	28	29	30	31	32

MAP NO.

45

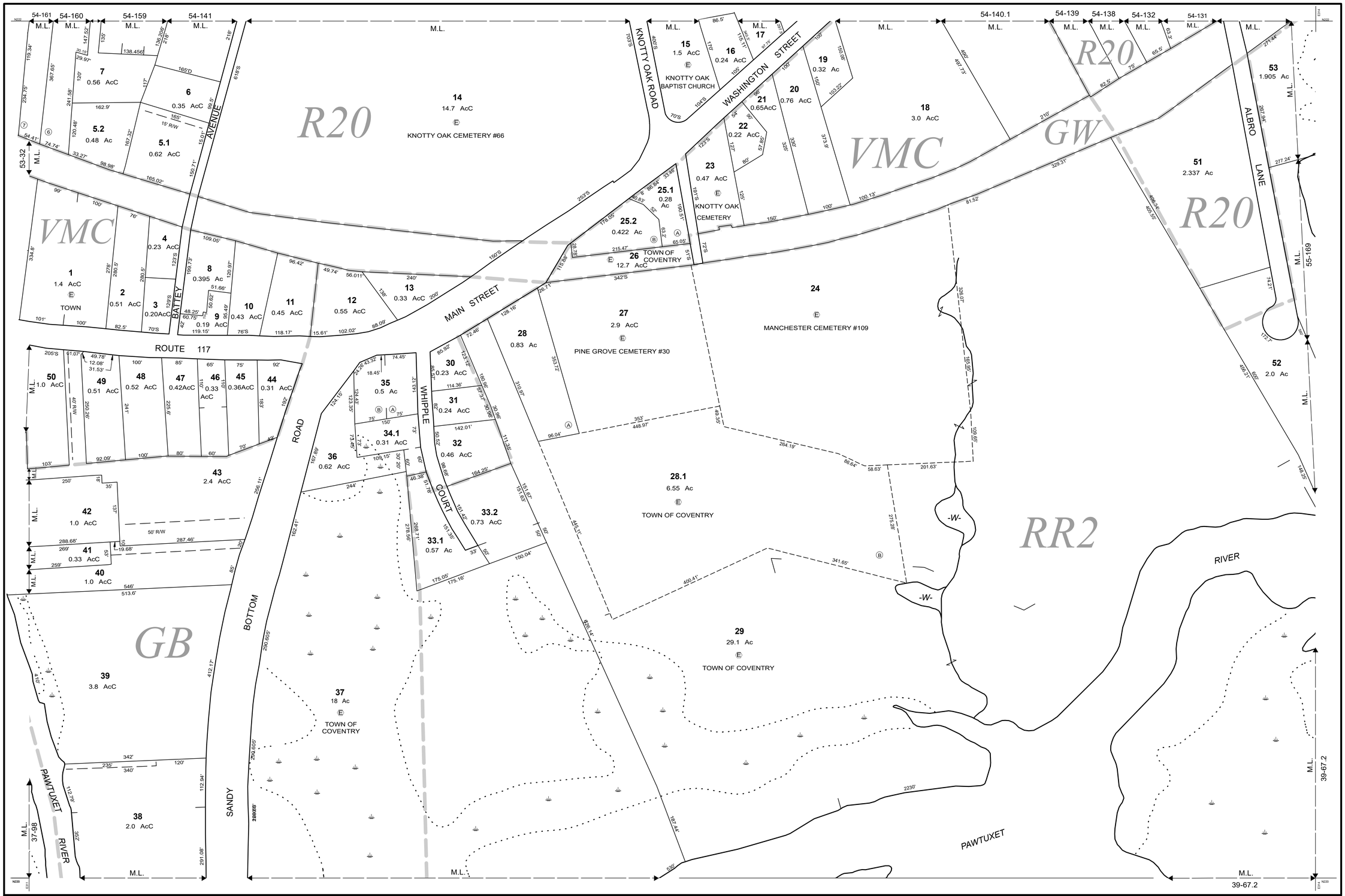

THIS MAP IS FOR ASSESSMENT PURPOSES. IT IS NOT VALID FOR LEGAL DESCRIPTION OR CONVEYANCE.

THE HORIZONTAL DATUM IS THE MASSACHUSETTS STATE PLANE COORDINATE SYSTEM, NAD 83.

PHOTOGRAPHY DATE: MARCH 30, 1986

COMPLETION DATE: JULY 29, 1988

PRODUCED BY

CAI Technologies
Precision Mapping. Geospatial Solutions.
11 Pleasant Street, Littleton, NH 03561
800.322.4540 - www.cai-tech.com

LEGEND

AREA SURVEYED	Ac	EXEMPT PROPERTY	(E)
AREA CALCULATED	AcC	SUBDIVISION LOT NO.	(2)
RECORD DIMENSION	100'	RIGHT OF WAY/ACCESS	R/W
SCALED DIMENSION	100'S	COMMON OWNERSHIP	OR
MATCH LINE	M.L.		
WATER	-W-	WETLANDS	

SCALE: 1" = 100'

FEET 100 50 0 100 200 300

METERS 25 12.5 0 25 50 75

REVISED TO: JANUARY 1, 2024

PROPERTY MAPS

COVENTRY

RHODE ISLAND

INDEX DIAGRAM

9	60	61	62	63	64
1	52	53	54	55	56
3	44	45	46	47	48
5	36	37	38	39	40
7	28	29	30	31	32

GN

MAP NO.

46

THIS MAP IS FOR ASSESSMENT PURPOSES. IT IS NOT VALID FOR LEGAL DESCRIPTION OR CONVEYANCE.	
THE HORIZONTAL DATUM IS THE MASSACHUSETTS STATE PLANE COORDINATE SYSTEM, NAD 83.	
PHOTOGRAPHY DATE:	MARCH 30, 1986
COMPLETION DATE:	JULY 29, 1988

PRODUCED BY

CAI Technologies
Precision Mapping. Geospatial Solutions.
11 Pleasant Street, Littleton, NH 03561
800.322.4540 - www.cai-tech.com

LEGEND

AREA SURVEYED	Ac
AREA CALCULATED	AcC
RECORD DIMENSION	100'
SCALED DIMENSION	100'S
MATCH LINE	M.L.
WATER	-W-
EXEMPT PROPERTY	E
SUBDIVISION LOT NO.	2
RIGHT OF WAY/ACCESS	ROW
COMMON OWNERSHIP	OR
WETLANDS	

SCALE: 1" = 100'

FEET 100 50 0 100 200 300

METERS 25 12.5 0 25 50 75

REVISED TO: JANUARY 1, 2024

PROPERTY MAPS

COVENTRY

RHODE ISLAND

INDEX DIAGRAM

D	61	62	63	64	
2	53	54	55	56	
4	45	46	47	48	
6	37	38	39	40	
8	29	30	31	32	

GN

MAP NO.

47

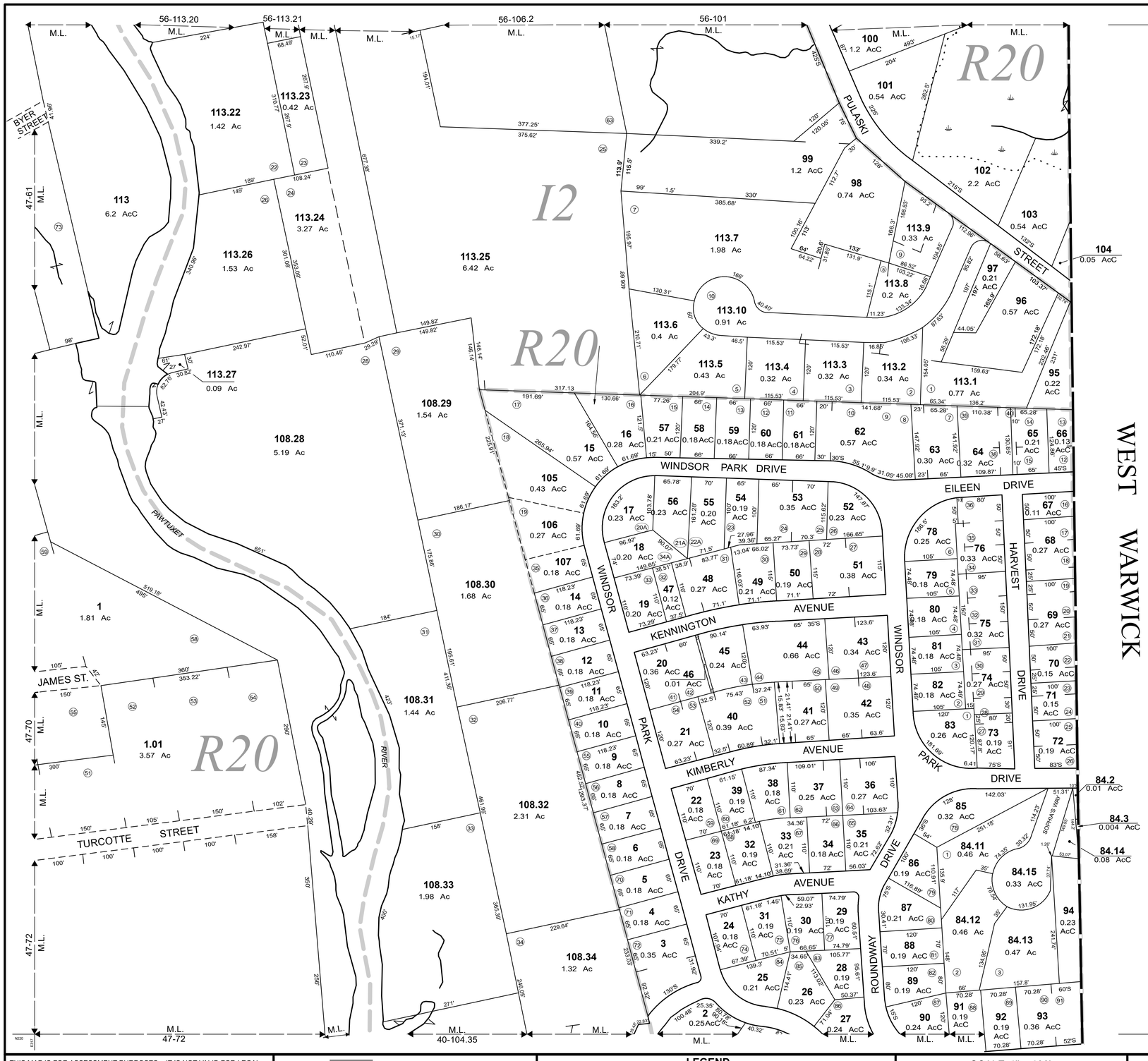

THIS MAP IS FOR ASSESSMENT PURPOSES. IT IS NOT VALID FOR LEGAL DESCRIPTION OR CONVEYANCE.

THE HORIZONTAL DATUM IS THE MASSACHUSETTS STATE PLANE COORDINATE SYSTEM, NAD 83.

PHOTOGRAPHY DATE: MARCH 30, 1986

COMPLETION DATE: JULY 29, 1988

PRODUCED BY

CAI Technologies
Precision Mapping. Geospatial Solutions.
11 Pleasant Street, Littleton, NH 03561
800.322.4540 - www.cai-tech.com

LEGEND

AREA SURVEYED - - - - - - - - - - - - - - - - Ac
AREA CALCULATED - - - - - - - - - - - - - - - AcC
RECORD DIMENSION - - - - - - - - - - - - - - 100'
SCALED DIMENSION - - - - - - - - - - - - - - 100'S
MATCH LINE - - - - - - - - - - - - - - - - M.L.
WATER - - - - - - - - - - - - - - - - - -W-

EXEMPT PROPERTY - - - - - - - - - - - - - - (E)
SUBDIVISION LOT NO. - - - - - - - - - - - - (2)
RIGHT OF WAY/ACCESS - - - - - - - - - - - 40'
COMMON OWNERSHIP - - - - - - - - - - - - - OR
WETLANDS - - - - - - - - - - - - - - - - - -

FEET 100 50 0 100 200 300
SCALE: 1" = 100'
METERS 25 12.5 0 25 50 75

REVISED TO: JANUARY 1, 2024

PROPERTY MAPS

COVENTRY

RHODE ISLAND

INDEX DIAGRAM

1	62	63	64
3	54	55	56
5	46	47	48
7	38	39	40
9	30	31	32

MAP NO.

48

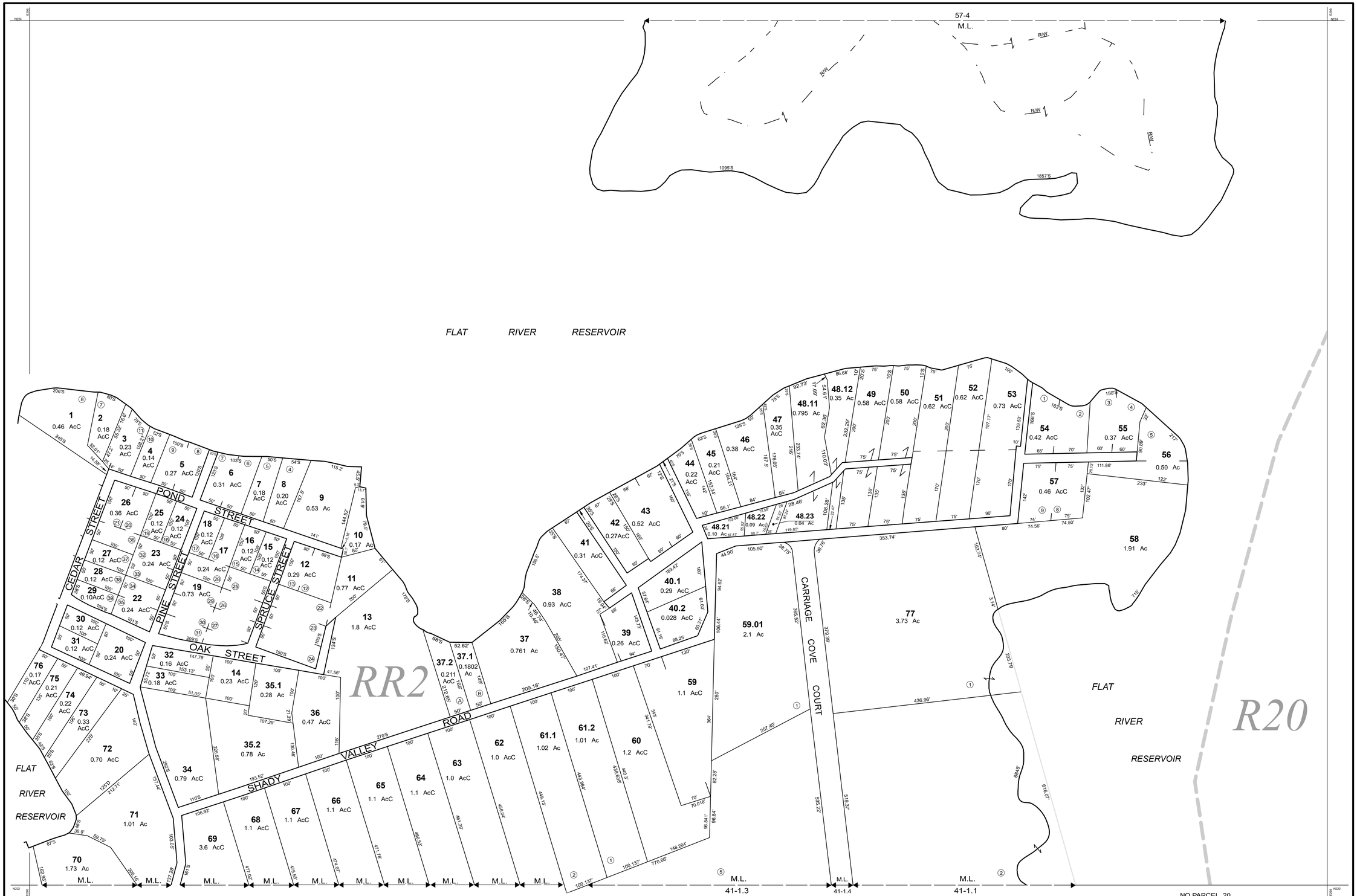

THIS MAP IS FOR ASSESSMENT PURPOSES. IT IS NOT VALID FOR LEGAL DESCRIPTION OR CONVEYANCE.

THE HORIZONTAL DATUM IS THE MASSACHUSETTS STATE PLANE COORDINATE SYSTEM, NAD 83.

PHOTOGRAPHY DATE: MARCH 30, 1986

COMPLETION DATE: JULY 29, 1988

PRODUCED BY

CAI Technologies
Precision Mapping. Geospatial Solutions.
11 Pleasant Street, Littleton, NH 03561
800.322.4540 - www.cai-tech.com

LEGEND

AREA SURVEYED	Ac
AREA CALCULATED	AcC
RECORD DIMENSION	100'
SCALED DIMENSION	100'S
MATCH LINE	M.L.
WATER	-W-
EXEMPT PROPERTY	E
SUBDIVISION LOT NO.	2
RIGHT OF WAY/ACCESS	R/W
COMMON OWNERSHIP	OR
WETLANDS	

SCALE: 1" = 100'

FEET: 100 50 0 100 200 300

METERS: 25 12.5 0 25 50 75

REVISED TO: JANUARY 1, 2024

PROPERTY MAPS

COVENTRY

RHODE ISLAND

INDEX DIAGRAM

		65	66	67	68
318		57	58	59	60
		49	50	51	52
		41	42	43	44
		33	34	35	36

GN

MAP NO.

49

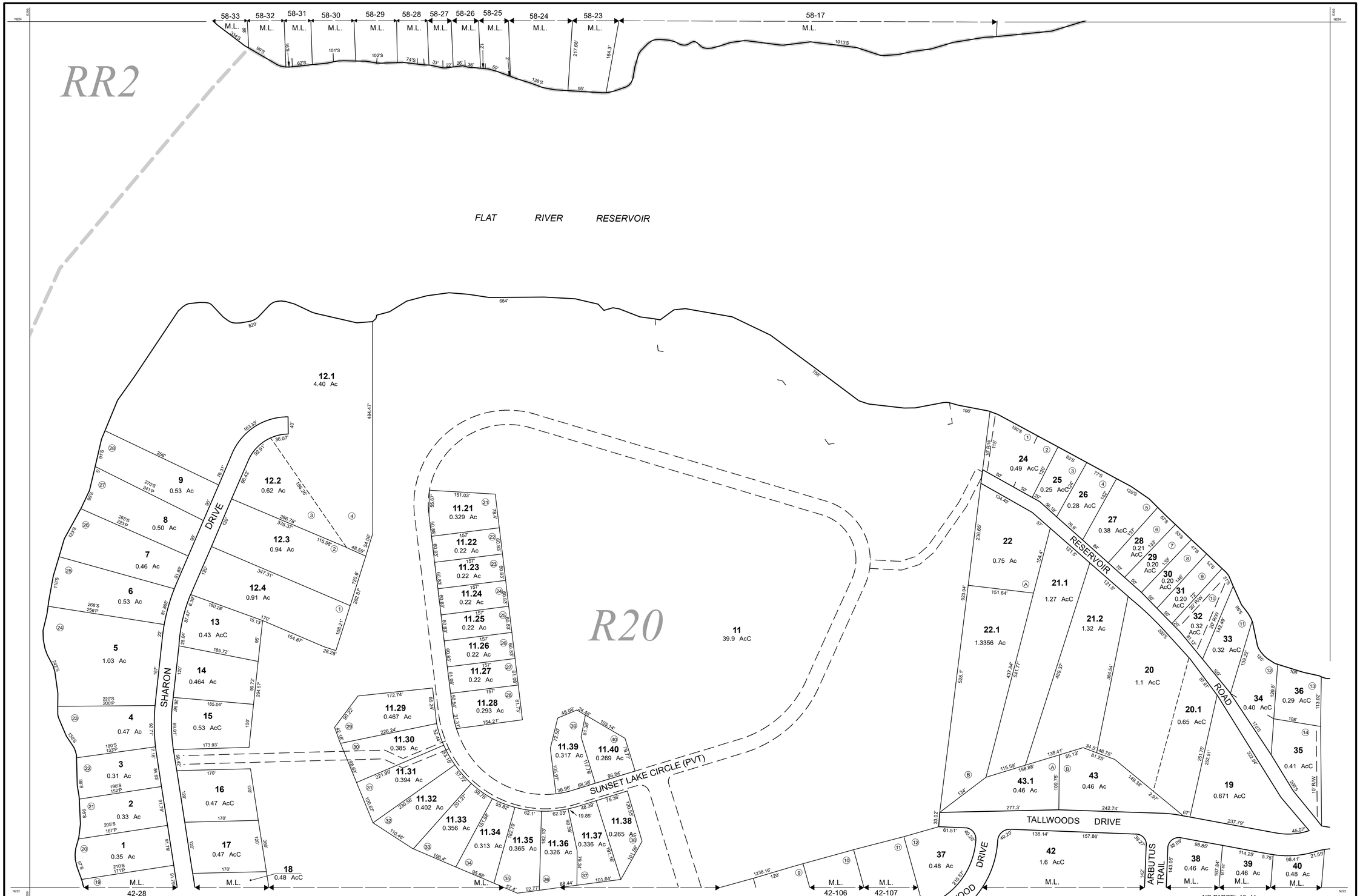

THIS MAP IS FOR ASSESSMENT PURPOSES. IT IS NOT VALID FOR LEGAL DESCRIPTION OR CONVEYANCE.

THE HORIZONTAL DATUM IS THE MASSACHUSETTS STATE PLANE COORDINATE SYSTEM, NAD 83.

PHOTOGRAPHY DATE: MARCH 30, 1986

COMPLETION DATE: JULY 29, 1988

PRODUCED BY

CAI Technologies
Precision Mapping. Geospatial Solutions.
11 Pleasant Street, Littleton, NH 03561
800.322.4540 - www.cai-tech.com

LEGEND

- AREA SURVEYED — Ac
- AREA CALCULATED — AcC
- RECORD DIMENSION — 100'
- SCALED DIMENSION — 100'S
- MATCH LINE — M.L.
- WATER — -W-
- EXEMPT PROPERTY — E
- SUBDIVISION LOT NO. — 2
- RIGHT OF WAY/ACCESS — ROW
- COMMON OWNERSHIP — OR
- WETLANDS

FEET 100 50 0 100 200 300
SCALE: 1" = 100'
METERS 25 12.5 0 25 50 75

REVISED TO: JANUARY 1, 2024

PROPERTY MAPS

COVENTRY

RHODE ISLAND

INDEX DIAGRAM

	65	66	67	68	69	
318	57	58	59	60	61	
	49	50	51	52	53	
	41	42	43	44	45	
	33	34	35	36	37	

GN

MAP NO. 50

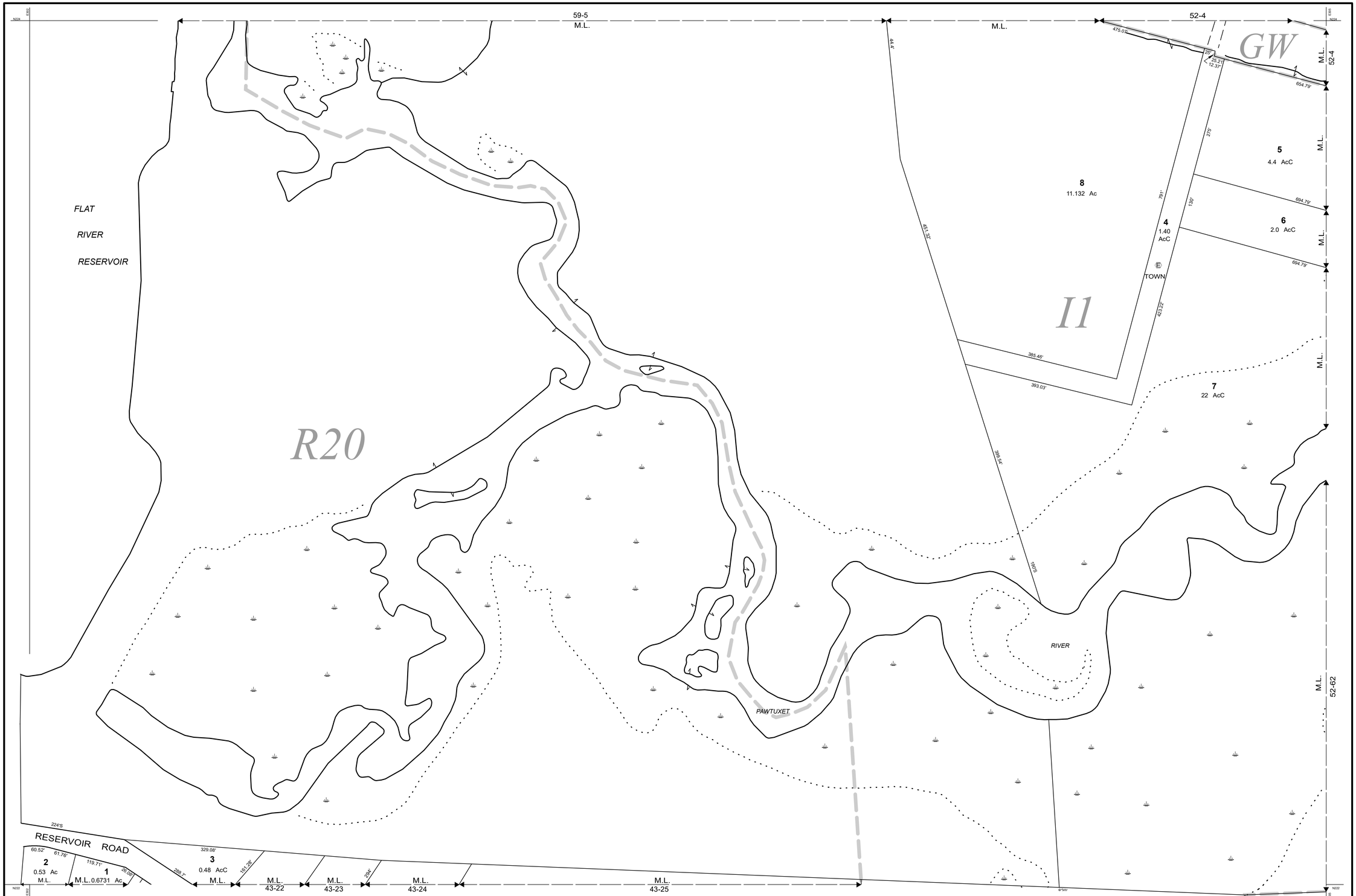

THIS MAP IS FOR ASSESSMENT PURPOSES. IT IS NOT VALID FOR LEGAL DESCRIPTION OR CONVEYANCE.

THE HORIZONTAL DATUM IS THE MASSACHUSETTS STATE PLANE COORDINATE SYSTEM, NAD 83.

PHOTOGRAPHY DATE: MARCH 30, 1986

COMPLETION DATE: JULY 29, 1988

PRODUCED BY

CAI Technologies
Precision Mapping. Geospatial Solutions.
11 Pleasant Street, Littleton, NH 03561
800.322.4540 - www.cai-tech.com

LEGEND

AREA SURVEYED	Ac	EXEMPT PROPERTY	(E)
AREA CALCULATED	AcC	SUBDIVISION LOT NO.	(2)
RECORD DIMENSION	100'	RIGHT OF WAY/ACCESS	GW
SCALED DIMENSION	100'S	COMMON OWNERSHIP	OR
MATCH LINE	M.L.	WETLANDS	
WATER	-W-		

SCALE: 1" = 100'

FEET: 100 50 0 100 200 300

METERS: 25 12.5 0 25 50 75

REVISED TO: JANUARY 1, 2024

PROPERTY MAPS

COVENTRY

RHODE ISLAND

INDEX DIAGRAM

65	66	67	68	69	70	71
57	58	59	60	61	62	63
49	50	51	52	53	54	55
41	42	43	44	45	46	47
33	34	35	36	37	38	39

GN

MAP NO.

51

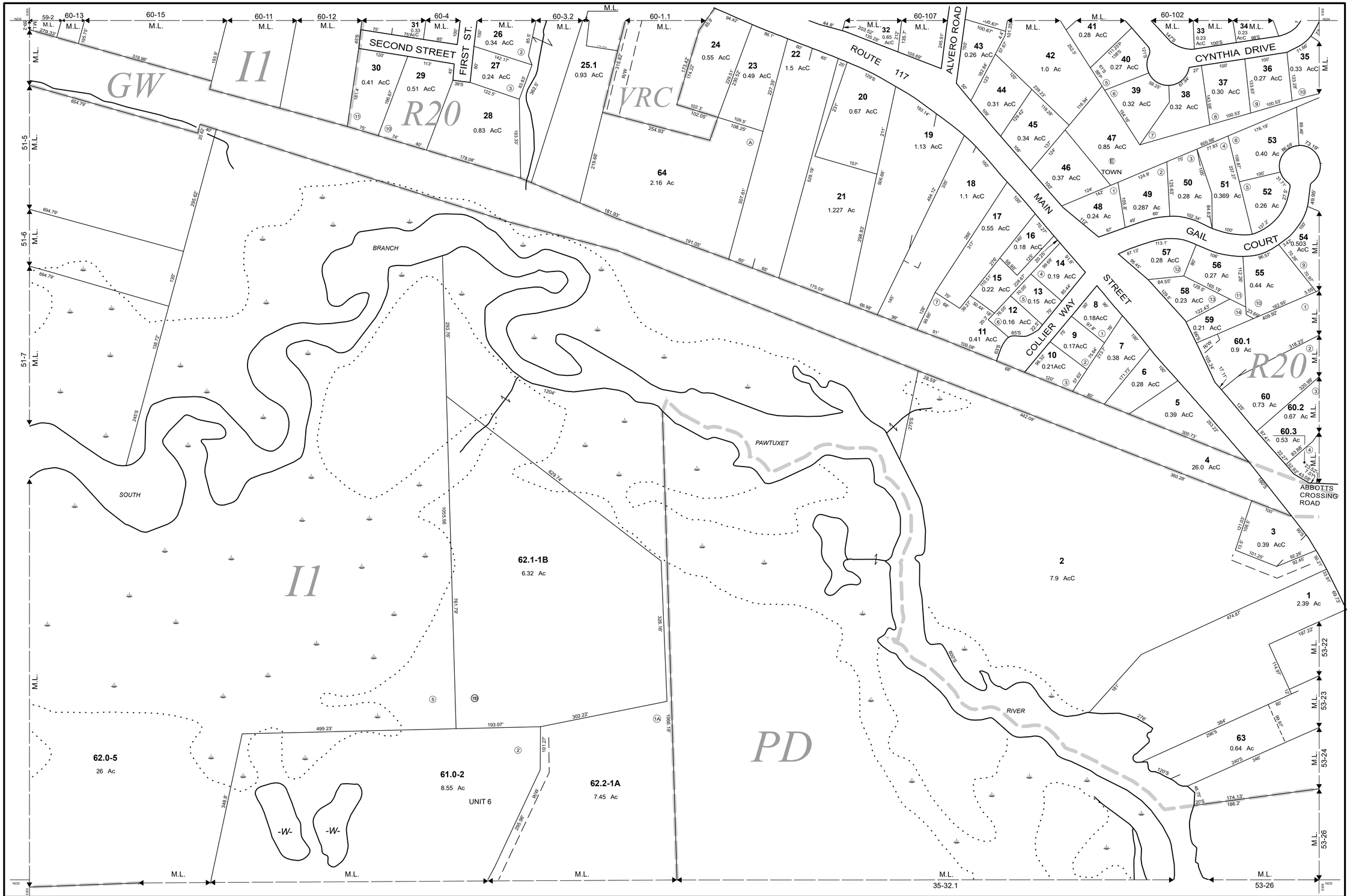

THIS MAP IS FOR ASSESSMENT PURPOSES. IT IS NOT VALID FOR LEGAL DESCRIPTION OR CONVEYANCE.

THE HORIZONTAL DATUM IS THE MASSACHUSETTS STATE PLANE COORDINATE SYSTEM, NAD 83.

PHOTOGRAPHY DATE: MARCH 30, 1986

COMPLETION DATE: JULY 29, 1988

PRODUCED BY

CAI Technologies
Precision Mapping. Geospatial Solutions.
11 Pleasant Street, Littleton, NH 03561
800.322.4540 - www.cai-tech.com

LEGEND

AREA SURVEYED	Ac	EXEMPT PROPERTY	(E)
AREA CALCULATED	AcC	SUBDIVISION LOT NO.	(2)
RECORD DIMENSION	100'	RIGHT OF WAY/ACCESS	R/W
SCALED DIMENSION	100'S	COMMON OWNERSHIP	OR
MATCH LINE	M.L.		
WATER	-W-	WETLANDS	

FEET 100 50 0 100 200 300
SCALE: 1" = 100'
25 12.5 0 25 50 75
METERS

REVISED TO: JANUARY 1, 2024

PROPERTY MAPS

COVENTRY

RHODE ISLAND

INDEX DIAGRAM

8	14	15	16	17	18	1
5	66	67	68	69	70	7
7	58	59	60	61	62	6
9	50	51	52	53	54	5
1	42	43	44	45	46	4
3	34	35	36	37	38	3
5	26	25	24	23	22	2

GN

MAP NO. 52

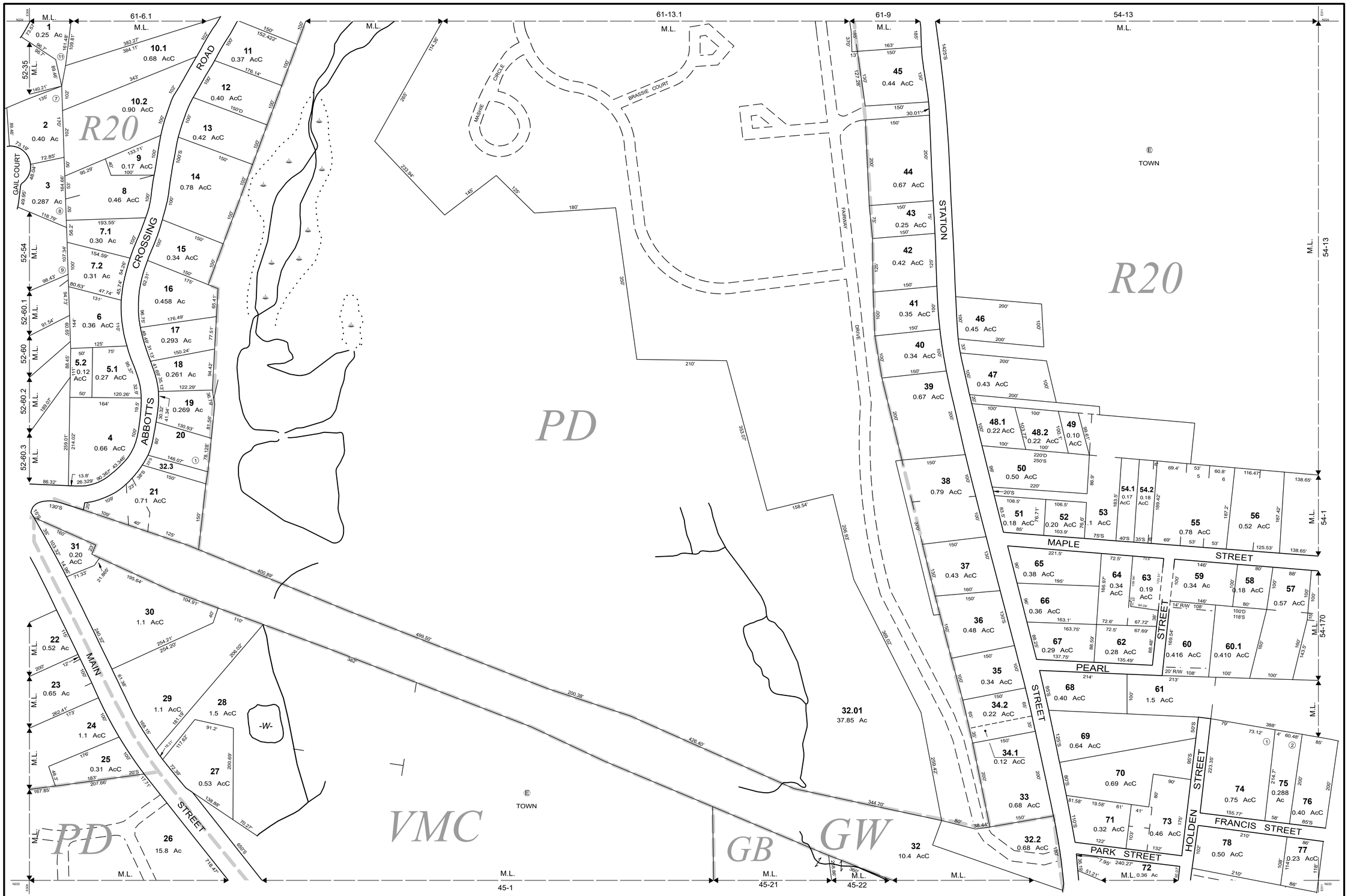

THIS MAP IS FOR ASSESSMENT PURPOSES. IT IS NOT VALID FOR LEGAL DESCRIPTION OR CONVEYANCE.

THE HORIZONTAL DATUM IS THE MASSACHUSETTS STATE PLANE COORDINATE SYSTEM, NAD 83.

PHOTOGRAPHY DATE: MARCH 30, 1986

COMPLETION DATE: JULY 29, 1988

PRODUCED BY

CAI Technologies
Precision Mapping. Geospatial Solutions.
11 Pleasant Street, Littleton, NH 03561
800.322.4540 - www.cai-tech.com

LEGEND

- AREA SURVEYED — Ac
- AREA CALCULATED — AcC
- RECORD DIMENSION — 100'
- SCALED DIMENSION — 100'S
- MATCH LINE — M.L.
- WATER — -W-
- EXEMPT PROPERTY — (E)
- SUBDIVISION LOT NO. — (2)
- RIGHT OF WAY/ACCESS — R/W
- COMMON OWNERSHIP — OR
- WETLANDS

SCALE: 1" = 100'

FEET: 100 50 0 100 200 300

METERS: 25 12.5 0 25 50 75

REVISED TO: JANUARY 1, 2024

PROPERTY MAPS

COVENTRY

RHODE ISLAND

INDEX DIAGRAM

8	70	71	72	73	74	75
5	67	68	69	70	71	7
3	59	60	61	62	63	6
0	51	52	53	54	55	5
2	43	44	45	46	47	4
4	35	36	37	38	39	4
6	27	28	29	30	31	3

GN

MAP NO.

53

THIS MAP IS FOR ASSESSMENT PURPOSES. IT IS NOT VALID FOR LEGAL DESCRIPTION OR CONVEYANCE.

THE HORIZONTAL DATUM IS THE MASSACHUSETTS STATE PLANE COORDINATE SYSTEM, NAD 83.

PHOTOGRAPHY DATE: MARCH 30, 1986

COMPLETION DATE: JULY 29, 1988

PRODUCED BY

CAI Technologies
Precision Mapping. Geospatial Solutions.
11 Pleasant Street, Littleton, NH 03561
800.322.4540 - www.cai-tech.com

LEGEND

- AREA SURVEYED — Ac
- AREA CALCULATED — AcC
- RECORD DIMENSION — 100'
- SCALED DIMENSION — 100'S
- MATCH LINE — M.L.
- WATER — -W-
- EXEMPT PROPERTY — (E)
- SUBDIVISION LOT NO. — (2)
- RIGHT OF WAY/ACCESS — R/W
- COMMON OWNERSHIP — OR
- WETLANDS

SCALE: 1" = 100'

FEET: 100 50 0 100 200 300

METERS: 25 12.5 0 25 50 75

REVISED TO: JANUARY 1, 2024

PROPERTY MAPS

COVENTRY

RHODE ISLAND

INDEX DIAGRAM

8	67	66	65	64	63
7	68	69	70	71	72
9	60	61	62	63	64
1	52	53	54	55	56
3	44	45	46	47	48
5	36	37	38	39	40

GN

MAP NO.

54

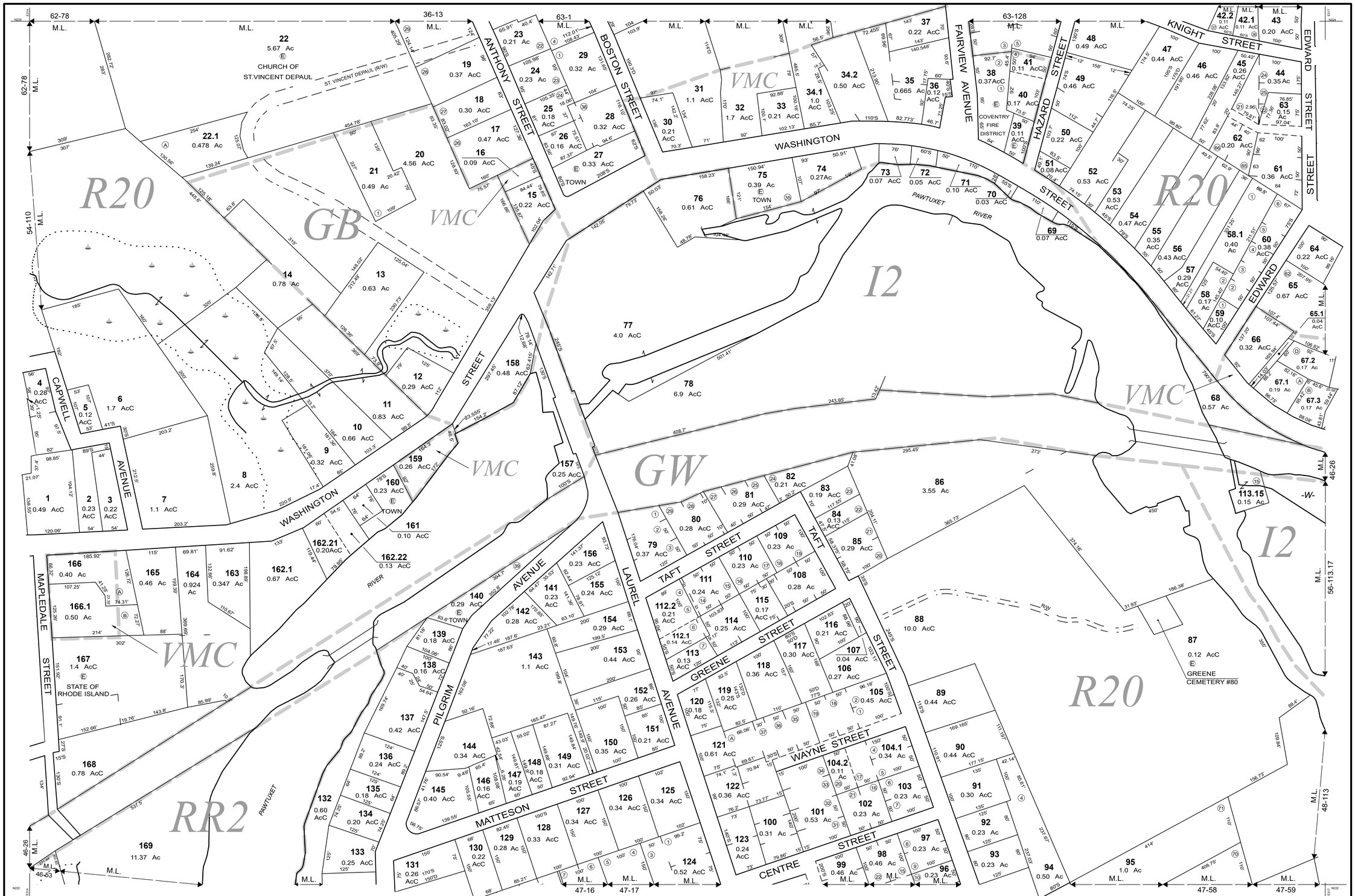

THIS MAP IS FOR ASSESSMENT PURPOSES. IT IS NOT VALID FOR LEGAL DESCRIPTION OR CONVEYANCE.

THE HORIZONTAL DATUM IS THE MASSACHUSETTS STATE PLANE COORDINATE SYSTEM, NAD 83.

PHOTOGRAPHY DATE: MARCH 30, 1986

COMPLETION DATE: JULY 29, 1988

PRODUCED BY

CAI Technologies
Precision Mapping. Geospatial Solutions.
11 Pleasant Street, Littleton, NH 03561
800.322.4540 - www.cai-tech.com

LEGEND

AREA SURVEYED	Ac	EXEMPT PROPERTY	(E)
AREA CALCULATED	AcC	SUBDIVISION LOT NO.	(2)
RECORD DIMENSION	100'	RIGHT OF WAY/ACCESS	ROW
SCALED DIMENSION	100'S	COMMON OWNERSHIP	OR
MATCH LINE	M.L.	WETLANDS	
WATER	-W-		

SCALE: 1" = 100'

FEET: 100 50 0 100 200 300

METERS: 25 12.5 0 25 50 75

REVISED TO: JANUARY 1, 2024

PROPERTY MAPS

COVENTRY

RHODE ISLAND

INDEX DIAGRAM

B	69	70	71	72
D	61	62	63	64
2	53	54	55	56
4	45	46	47	48
6	37	38	39	40

GN

MAP NO.

55

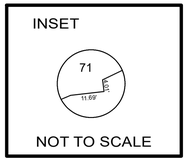

WEST WARWICK

NO PARCEL 107, 108, 110, 111, 112, 113.3, 113.13, 114, 115, 116, 117, 118, 119

THIS MAP IS FOR ASSESSMENT PURPOSES. IT IS NOT VALID FOR LEGAL DESCRIPTION OR CONVEYANCE.

THE HORIZONTAL DATUM IS THE MASSACHUSETTS STATE PLANE COORDINATE SYSTEM, NAD 83.

PHOTOGRAPHY DATE: MARCH 30, 1986

COMPLETION DATE: JULY 29, 1988

PRODUCED BY

CAI Technologies
Precision Mapping. Geospatial Solutions.
11 Pleasant Street, Littleton, NH 03561
800.322.4540 • www.cai-tech.com

LEGEND

AREA SURVEYED	Ac
AREA CALCULATED	AcC
RECORD DIMENSION	100'
SCALED DIMENSION	100'S
MATCH LINE	M.L.
WATER	-W-
EXEMPT PROPERTY	(E)
SUBDIVISION LOT NO.	(2)
RIGHT OF WAY/ACCESS	ROW
COMMON OWNERSHIP	OR
WETLANDS	

SCALE: 1" = 100'

FEET 100 50 0 100 200 300

METERS 25 12.5 0 25 50 75

REVISED TO: JANUARY 1, 2024

PROPERTY MAPS

COVENTRY

RHODE ISLAND

INDEX DIAGRAM

9	70	71	72
1	62	63	64
3	54	55	56
5	46	47	48
7	38	39	40

GN

MAP NO. 56

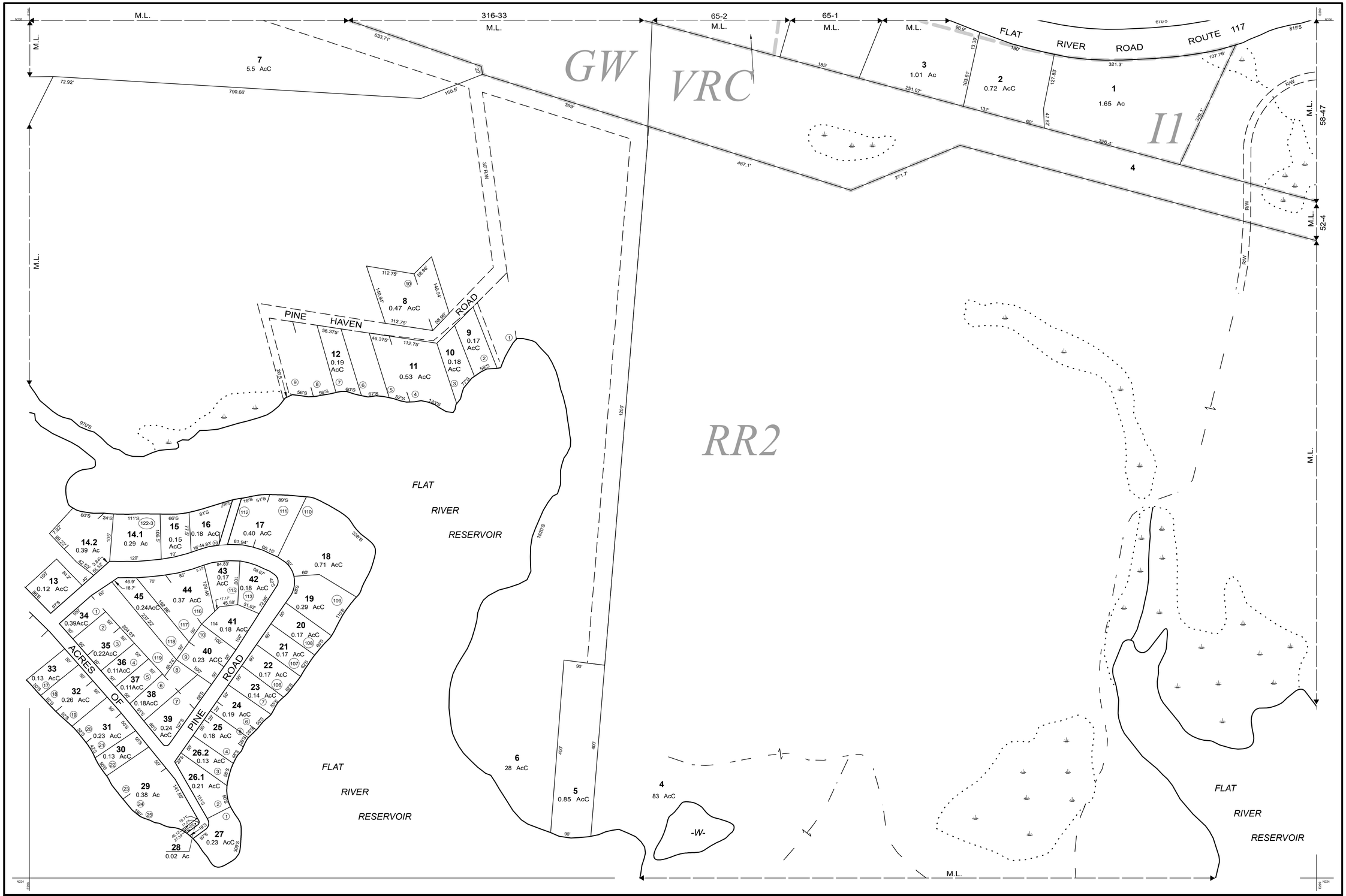

THIS MAP IS FOR ASSESSMENT PURPOSES. IT IS NOT VALID FOR LEGAL DESCRIPTION OR CONVEYANCE.

THE HORIZONTAL DATUM IS THE MASSACHUSETTS STATE PLANE COORDINATE SYSTEM, NAD 83.

PHOTOGRAPHY DATE: MARCH 30, 1986

COMPLETION DATE: JULY 29, 1988

PRODUCED BY

CAI Technologies
Precision Mapping. Geospatial Solutions.
11 Pleasant Street, Littleton, NH 03561
800.322.4540 - www.cai-tech.com

LEGEND

- AREA SURVEYED — Ac
- AREA CALCULATED — AcC
- RECORD DIMENSION — 100'
- SCALED DIMENSION — 100'S
- MATCH LINE — M.L.
- WATER — -W-
- EXEMPT PROPERTY — E
- SUBDIVISION LOT NO. — 2
- RIGHT OF WAY/ACCESS — R/W
- COMMON OWNERSHIP — OR
- WETLANDS

FEET 100 50 0 100 200 300
METERS 25 12.5 0 25 50 75

SCALE: 1" = 100'

REVISED TO: JANUARY 1, 2024

PROPERTY MAPS

COVENTRY

RHODE ISLAND

INDEX DIAGRAM

324	73	74	75	7	
	65	66	67	6	
318	57	58	59	6	
	49	50	51	5	
	41	42	43	4	

GN

MAP NO.

57

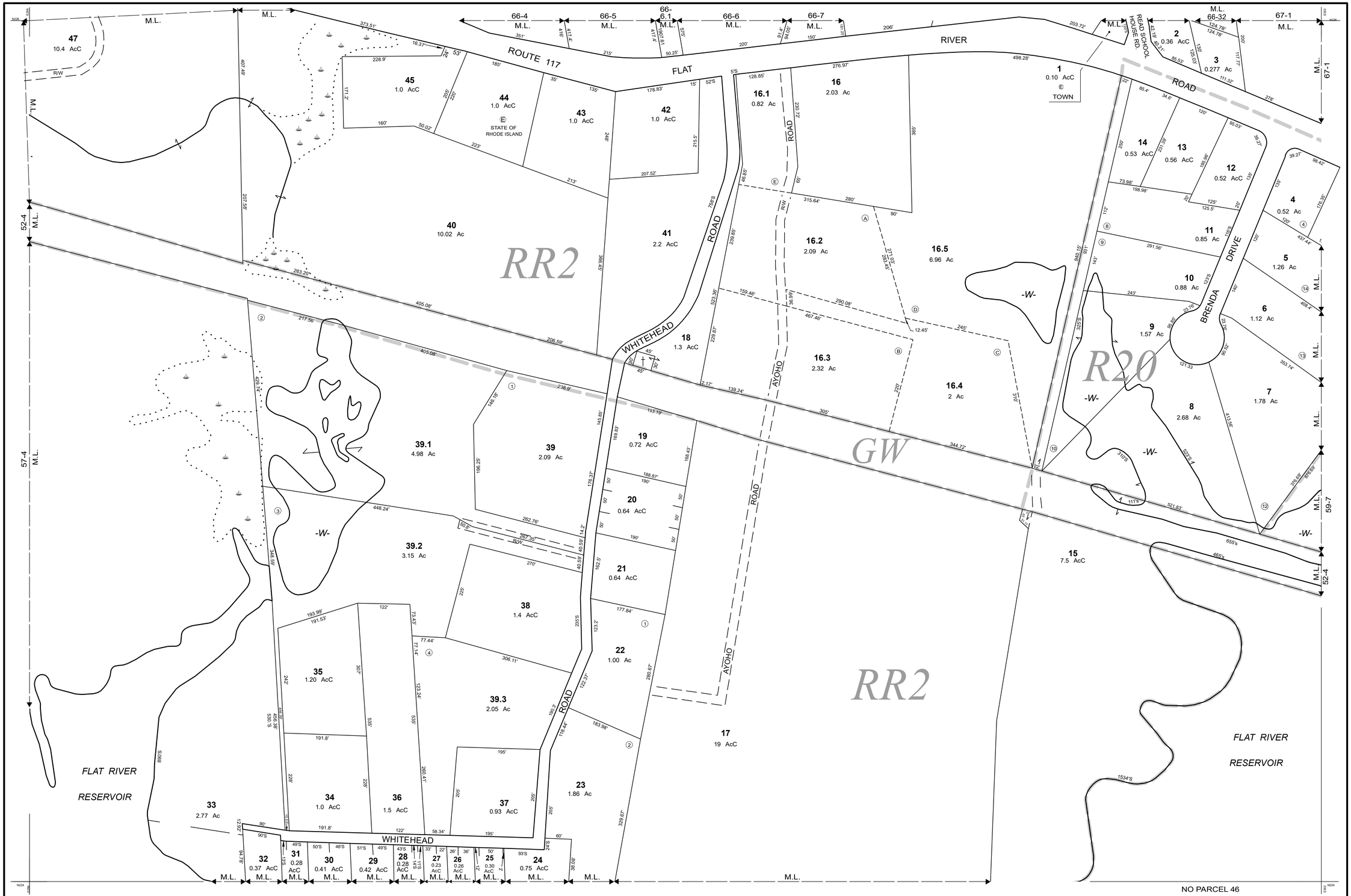

THIS MAP IS FOR ASSESSMENT PURPOSES. IT IS NOT VALID FOR LEGAL DESCRIPTION OR CONVEYANCE.

THE HORIZONTAL DATUM IS THE MASSACHUSETTS STATE PLANE COORDINATE SYSTEM, NAD 83.

PHOTOGRAPHY DATE: MARCH 30, 1986

COMPLETION DATE: JULY 29, 1988

PRODUCED BY

CAI Technologies
Precision Mapping. Geospatial Solutions.
11 Pleasant Street, Littleton, NH 03561
800.322.4540 - www.cai-tech.com

LEGEND

- AREA SURVEYED — Ac
- AREA CALCULATED — AcC
- RECORD DIMENSION — 100'
- SCALED DIMENSION — 100'S
- MATCH LINE — M.L.
- WATER — -W-
- EXEMPT PROPERTY — (E)
- SUBDIVISION LOT NO. — (2)
- RIGHT OF WAY/ACCESS — ROW
- COMMON OWNERSHIP — OR
- WETLANDS

SCALE: 1" = 100'

FEET: 100 50 0 100 200 300

METERS: 25 12.5 0 25 50 75

REVISED TO: JANUARY 1, 2024

PROPERTY MAPS

COVENTRY

RHODE ISLAND

INDEX DIAGRAM

324	73	74	75	76	77	
	65	66	67	68	69	
	57	58	59	60	61	
318	49	50	51	52	53	
	41	42	43	44	45	

GN

MAP NO.

58

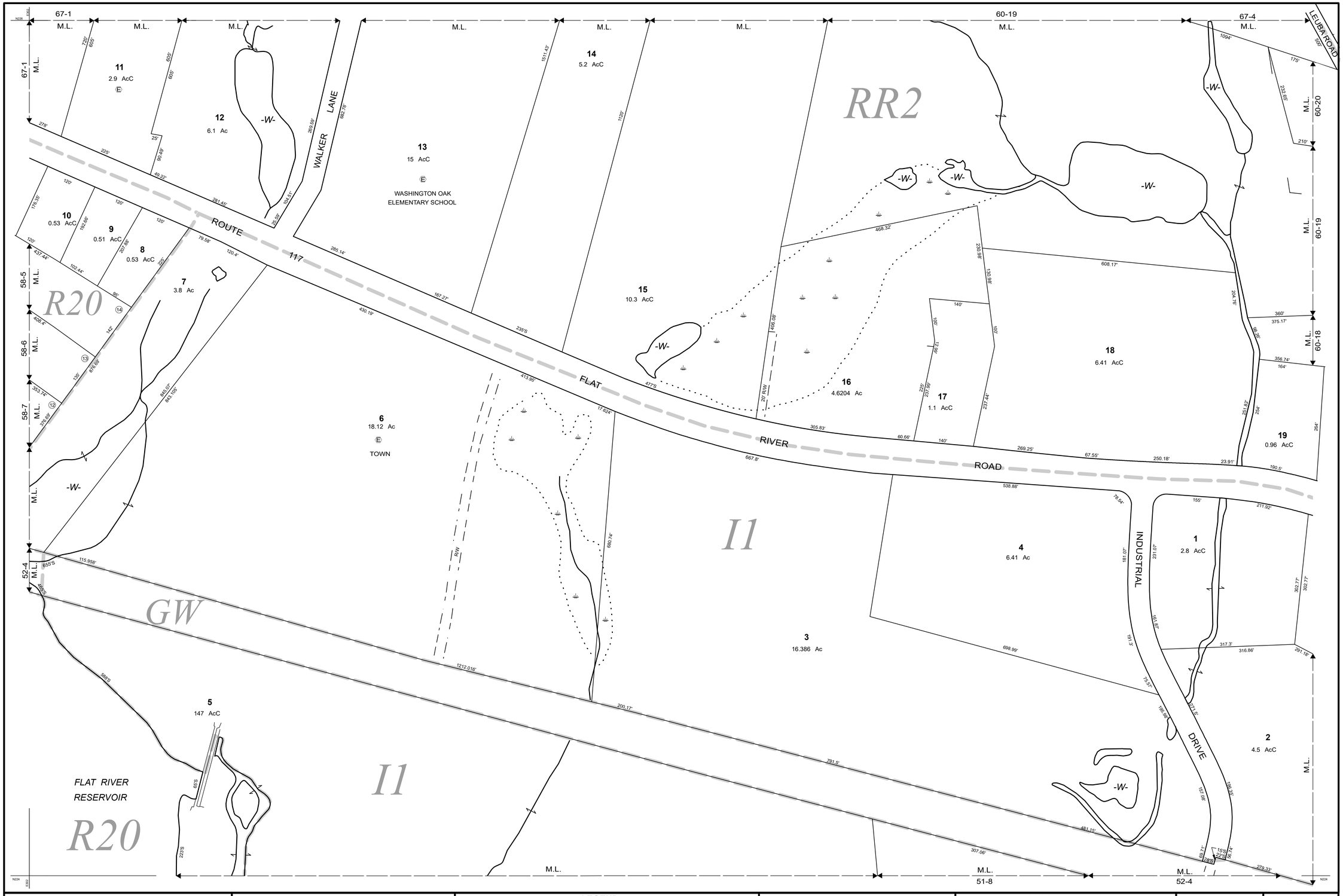

THIS MAP IS FOR ASSESSMENT PURPOSES. IT IS NOT VALID FOR LEGAL DESCRIPTION OR CONVEYANCE.

THE HORIZONTAL DATUM IS THE MASSACHUSETTS STATE PLANE COORDINATE SYSTEM, NAD 83.

PHOTOGRAPHY DATE: MARCH 30, 1986

COMPLETION DATE: JULY 29, 1988

PRODUCED BY

CAI Technologies
Precision Mapping. Geospatial Solutions.
11 Pleasant Street, Littleton, NH 03561
800.322.4540 - www.cai-tech.com

LEGEND

AREA SURVEYED	Ac	EXEMPT PROPERTY	(E)
AREA CALCULATED	AcC	SUBDIVISION LOT NO.	(2)
RECORD DIMENSION	100'	RIGHT OF WAY/ACCESS	RW
SCALED DIMENSION	100'S	COMMON OWNERSHIP	OR
MATCH LINE	M.L.		
WATER	-W-	WETLANDS	

FEET 100 50 0 100 200 300
METERS 25 12.5 0 25 50 75

SCALE: 1" = 100'

REVISED TO: JANUARY 1, 2024

PROPERTY MAPS

COVENTRY

RHODE ISLAND

INDEX DIAGRAM

	73	74	75	76	77	7
	65	66	67	68	69	7
	57	58	59	60	61	6
	49	50	51	52	53	5
	41	42	43	44	45	4

GN

MAP NO.

59

THIS MAP IS FOR ASSESSMENT PURPOSES. IT IS NOT VALID FOR LEGAL DESCRIPTION OR CONVEYANCE.

THE HORIZONTAL DATUM IS THE MASSACHUSETTS STATE PLANE COORDINATE SYSTEM, NAD 83.

PHOTOGRAPHY DATE: MARCH 30, 1986

COMPLETION DATE: JULY 29, 1988

PRODUCED BY

CAI Technologies
Precision Mapping. Geospatial Solutions.
11 Pleasant Street, Littleton, NH 03561
800.322.4540 - www.cai-tech.com

LEGEND

AREA SURVEYED	Ac
AREA CALCULATED	AcC
RECORD DIMENSION	100'
SCALED DIMENSION	100'S
MATCH LINE	M.L.
WATER	-W-
EXEMPT PROPERTY	(E)
SUBDIVISION LOT NO.	(2)
RIGHT OF WAY/ACCESS	R/W
COMMON OWNERSHIP	OR
WETLANDS	

SCALE: 1" = 100'

FEET: 100 50 0 100 200 300

METERS: 25 12.5 0 25 50 75

REVISED TO: JANUARY 1, 2024

PROPERTY MAPS

COVENTRY

RHODE ISLAND

INDEX DIAGRAM

3	74	75	76	77	78	7
5	66	67	68	69	70	7
7	58	59	60	61	62	6
9	50	51	52	53	54	5
1	42	43	44	45	46	4

MAP NO. 60

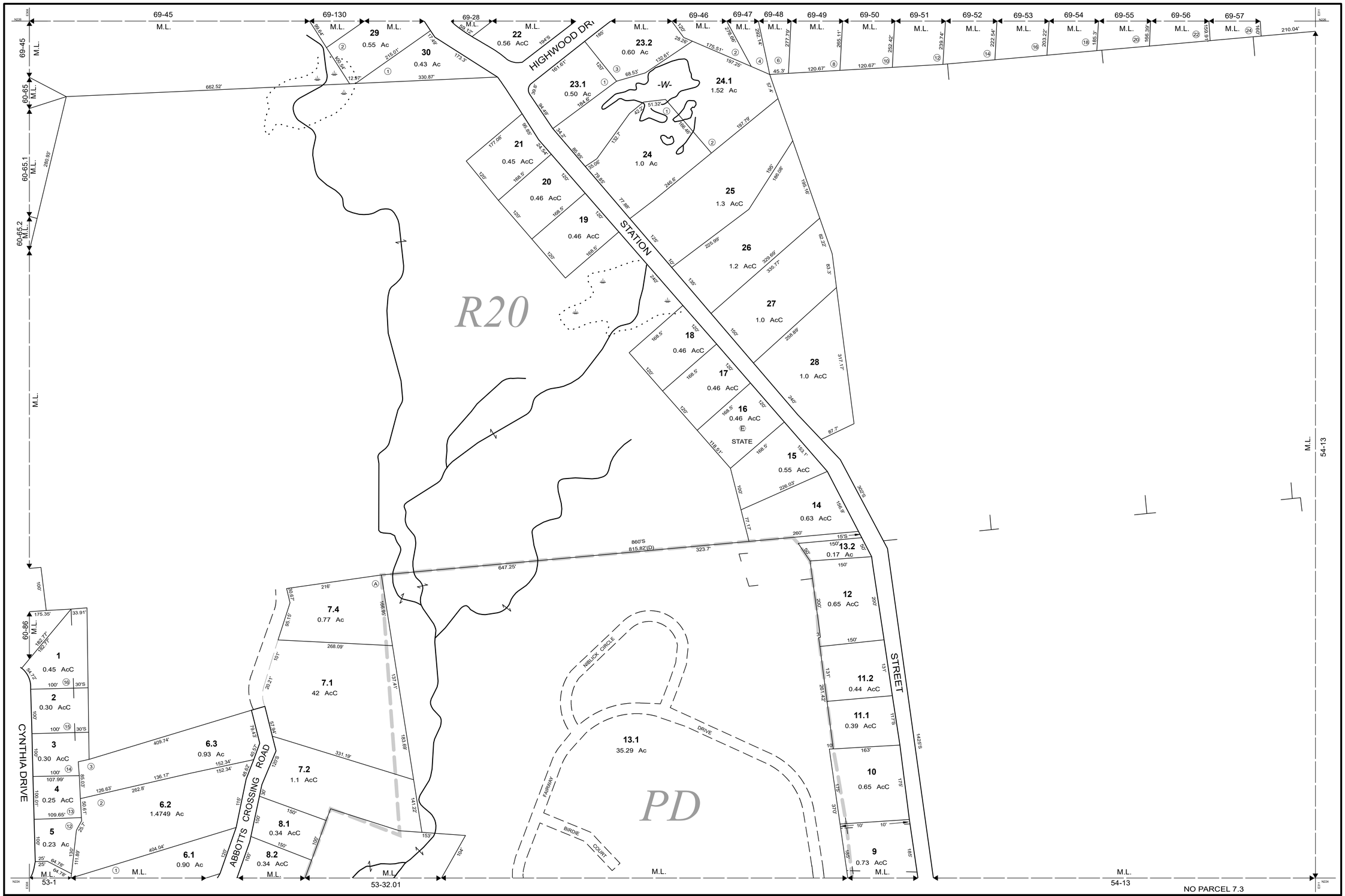

THIS MAP IS FOR ASSESSMENT PURPOSES. IT IS NOT VALID FOR LEGAL DESCRIPTION OR CONVEYANCE.

THE HORIZONTAL DATUM IS THE MASSACHUSETTS STATE PLANE COORDINATE SYSTEM, NAD 83.

PHOTOGRAPHY DATE: MARCH 30, 1986

COMPLETION DATE: JULY 29, 1988

PRODUCED BY

CAI Technologies
Precision Mapping. Geospatial Solutions.
11 Pleasant Street, Littleton, NH 03561
800.322.4540 - www.cai-tech.com

LEGEND

AREA SURVEYED	Ac	EXEMPT PROPERTY	(E)
AREA CALCULATED	AcC	SUBDIVISION LOT NO.	(2)
RECORD DIMENSION	100'	RIGHT OF WAY/ACCESS	R/W
SCALED DIMENSION	100'S	COMMON OWNERSHIP	OR
MATCH LINE	M.L.		
WATER	-W-	WETLANDS	

FEET 100 50 0 100 200 300
SCALE: 1" = 100'
25 12.5 0 25 50 75 METERS

REVISED TO: JANUARY 1, 2024

PROPERTY MAPS

COVENTRY

RHODE ISLAND

INDEX DIAGRAM

4	75	76	77	78	79	8
5	67	68	69	70	71	7
8	59	60	61	62	63	6
0	51	52	53	54	55	5
2	43	44	45	46	47	4

GN N

MAP NO. 61

THIS MAP IS FOR ASSESSMENT PURPOSES. IT IS NOT VALID FOR LEGAL DESCRIPTION OR CONVEYANCE.

THE HORIZONTAL DATUM IS THE MASSACHUSETTS STATE PLANE COORDINATE SYSTEM, NAD 83.

PHOTOGRAPHY DATE: MARCH 30, 1986

COMPLETION DATE: JULY 29, 1988

PRODUCED BY

CAI Technologies
Precision Mapping. Geospatial Solutions.
11 Pleasant Street, Littleton, NH 03561
800.322.4540 - www.cai-tech.com

LEGEND

AREA SURVEYED	Ac
AREA CALCULATED	AcC
RECORD DIMENSION	100'
SCALED DIMENSION	100'S
MATCH LINE	M.L.
WATER	-W-
EXEMPT PROPERTY	E
SUBDIVISION LOT NO.	2
RIGHT OF WAY/ACCESS	R/W
COMMON OWNERSHIP	OR
WETLANDS	

FEET 100 50 0 100 200 300
METERS 25 12.5 0 25 50 75

SCALE: 1" = 100'

REVISED TO: JANUARY 1, 2024

PROPERTY MAPS

COVENTRY

RHODE ISLAND

INDEX DIAGRAM

5	76	77	78	79	80
7	68	69	70	71	72
9	60	61	62	63	64
1	52	53	54	55	56
3	44	45	46	47	48

GN

MAP NO.

62

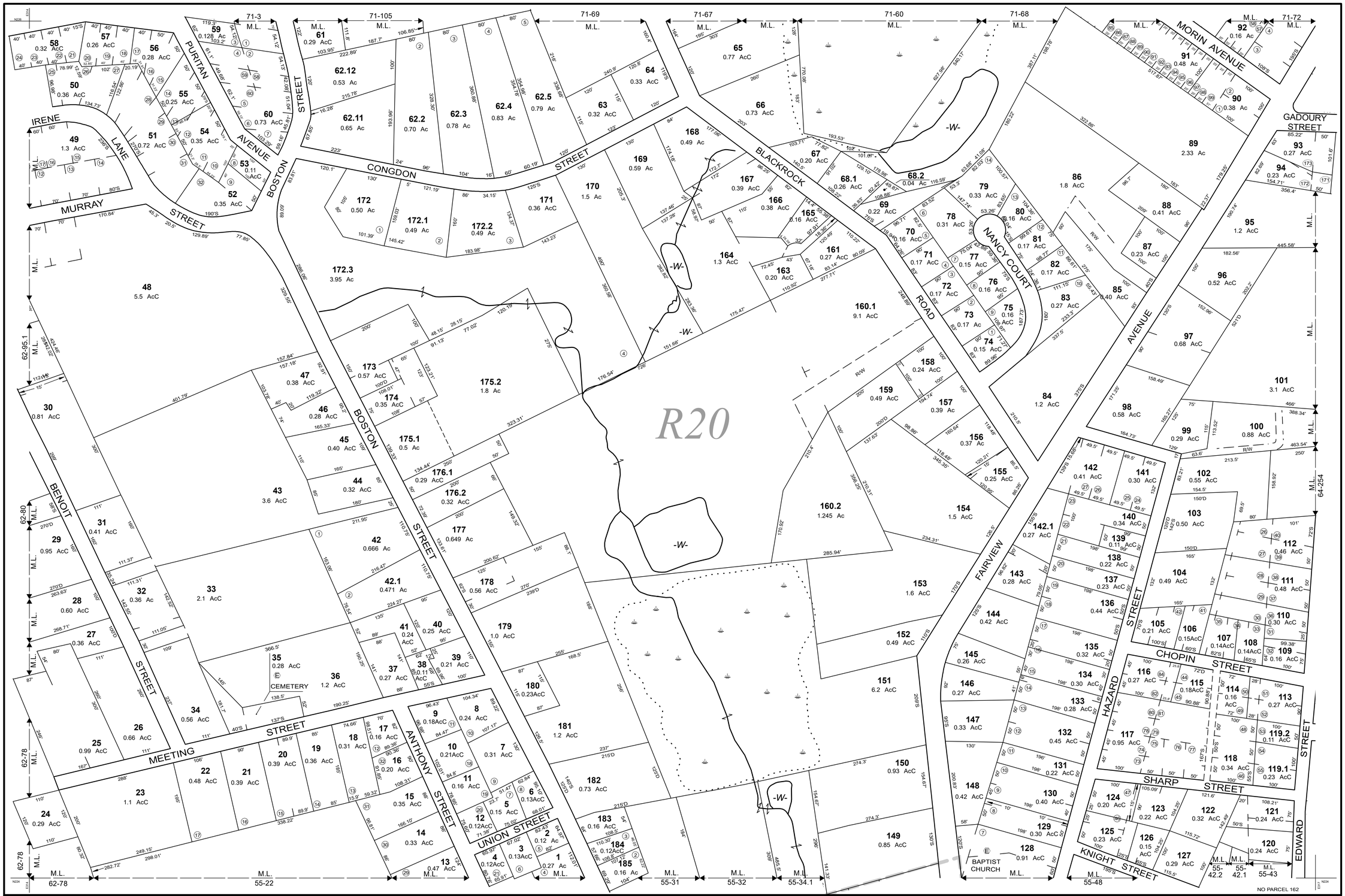

THIS MAP IS FOR ASSESSMENT PURPOSES. IT IS NOT VALID FOR LEGAL DESCRIPTION OR CONVEYANCE.

THE HORIZONTAL DATUM IS THE MASSACHUSETTS STATE PLANE COORDINATE SYSTEM, NAD 83.

PHOTOGRAPHY DATE: MARCH 30, 1986

COMPLETION DATE: JULY 29, 1988

PRODUCED BY

CAI Technologies
Precision Mapping. Geospatial Solutions.
11 Pleasant Street, Littleton, NH 03561
800.322.4540 - www.cai-tech.com

LEGEND

AREA SURVEYED	Ac
AREA CALCULATED	AcC
RECORD DIMENSION	100'
SCALED DIMENSION	100'S
MATCH LINE	M.L.
WATER	-W-
EXEMPT PROPERTY	E
SUBDIVISION LOT NO.	2
RIGHT OF WAY/ACCESS	R/W
COMMON OWNERSHIP	OR
WETLANDS	

FEET 100 50 0 100 200 300

SCALE: 1" = 100'

25 12.5 0 25 50 75 METERS

REVISED TO: JANUARY 1, 2024

PROPERTY MAPS

COVENTRY

RHODE ISLAND

INDEX DIAGRAM

C	76	77	78	79
B	69	70	71	72
D	61	62	63	64
2	53	54	55	56
4	45	46	47	48

GN

MAP NO.

63

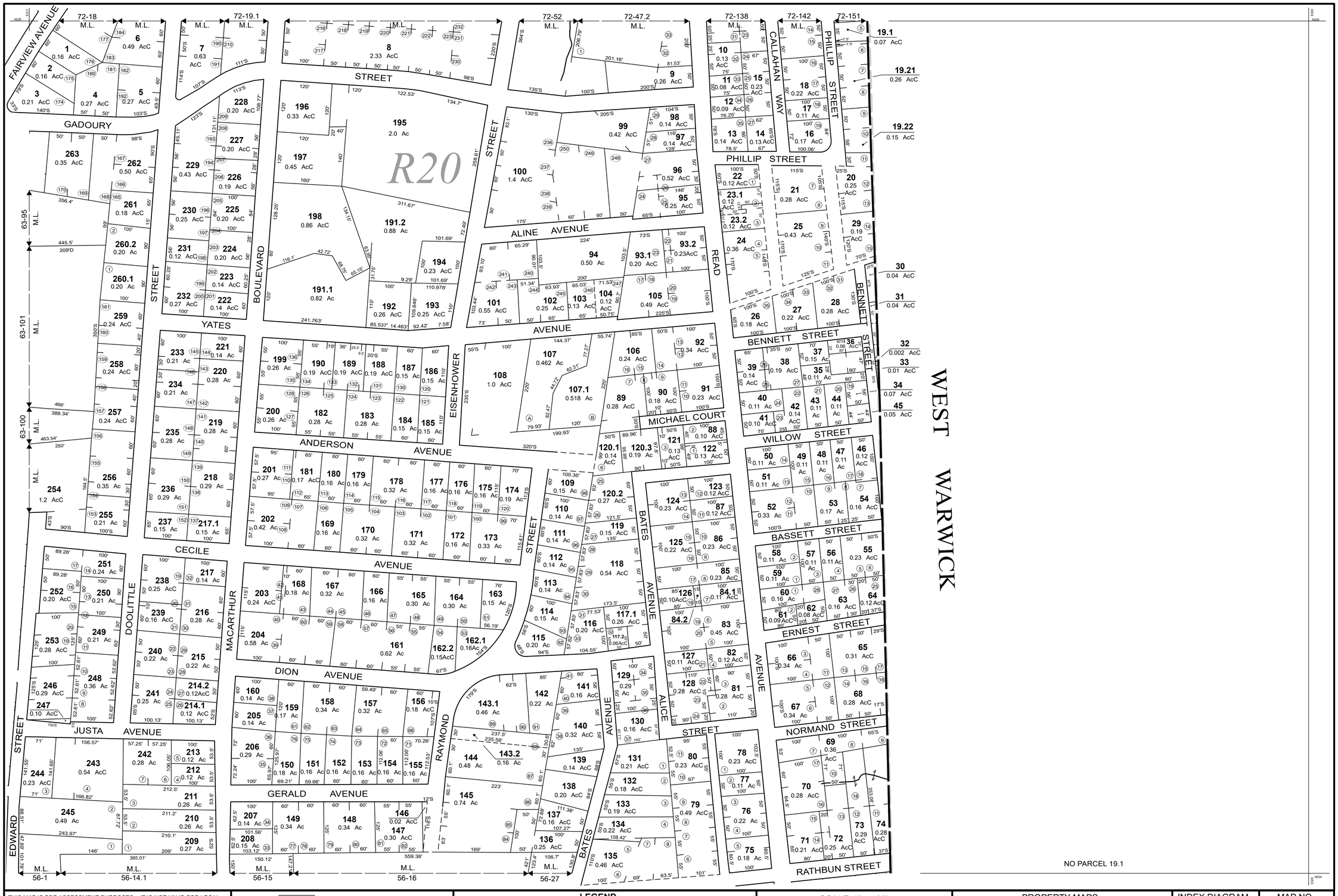

THIS MAP IS FOR ASSESSMENT PURPOSES. IT IS NOT VALID FOR LEGAL DESCRIPTION OR CONVEYANCE.

THE HORIZONTAL DATUM IS THE MASSACHUSETTS STATE PLANE COORDINATE SYSTEM, NAD 83.

PHOTOGRAPHY DATE: MARCH 30, 1986

COMPLETION DATE: JULY 29, 1988

PRODUCED BY

CAI Technologies
Precision Mapping. Geospatial Solutions.
11 Pleasant Street, Littleton, NH 03561
800.322.4540 - www.cai-tech.com

LEGEND

- AREA SURVEYED - - - - - - - - - - - - - - - - Ac
- AREA CALCULATED - - - - - - - - - - - - - - - AcC
- RECORD DIMENSION - - - - - - - - - - - - - - 100'
- SCALED DIMENSION - - - - - - - - - - - - - - 100'S
- MATCH LINE - - - - - - - - - - - - - - - - M.L.
- WATER - - - - - - - - - - - - - - - - -W-
- EXEMPT PROPERTY - - - - - - - - - - - - - - E
- SUBDIVISION LOT NO. - - - - - - - - - - - - 2
- RIGHT OF WAY/ACCESS - - - - - - - - - - - - 40'
- COMMON OWNERSHIP - - - - - - - - - - - - - OR
- WETLANDS - - - - - - - - - - - - - - - - -

FEET 100 50 0 100 200 300
SCALE: 1" = 100'
25 12.5 0 25 50 75 METERS

REVISED TO: JANUARY 1, 2024

PROPERTY MAPS

COVENTRY

RHODE ISLAND

INDEX DIAGRAM

7	78	79	80
9	70	71	72
1	62	63	64
3	54	55	56
5	46	47	48

GN

MAP NO.

64

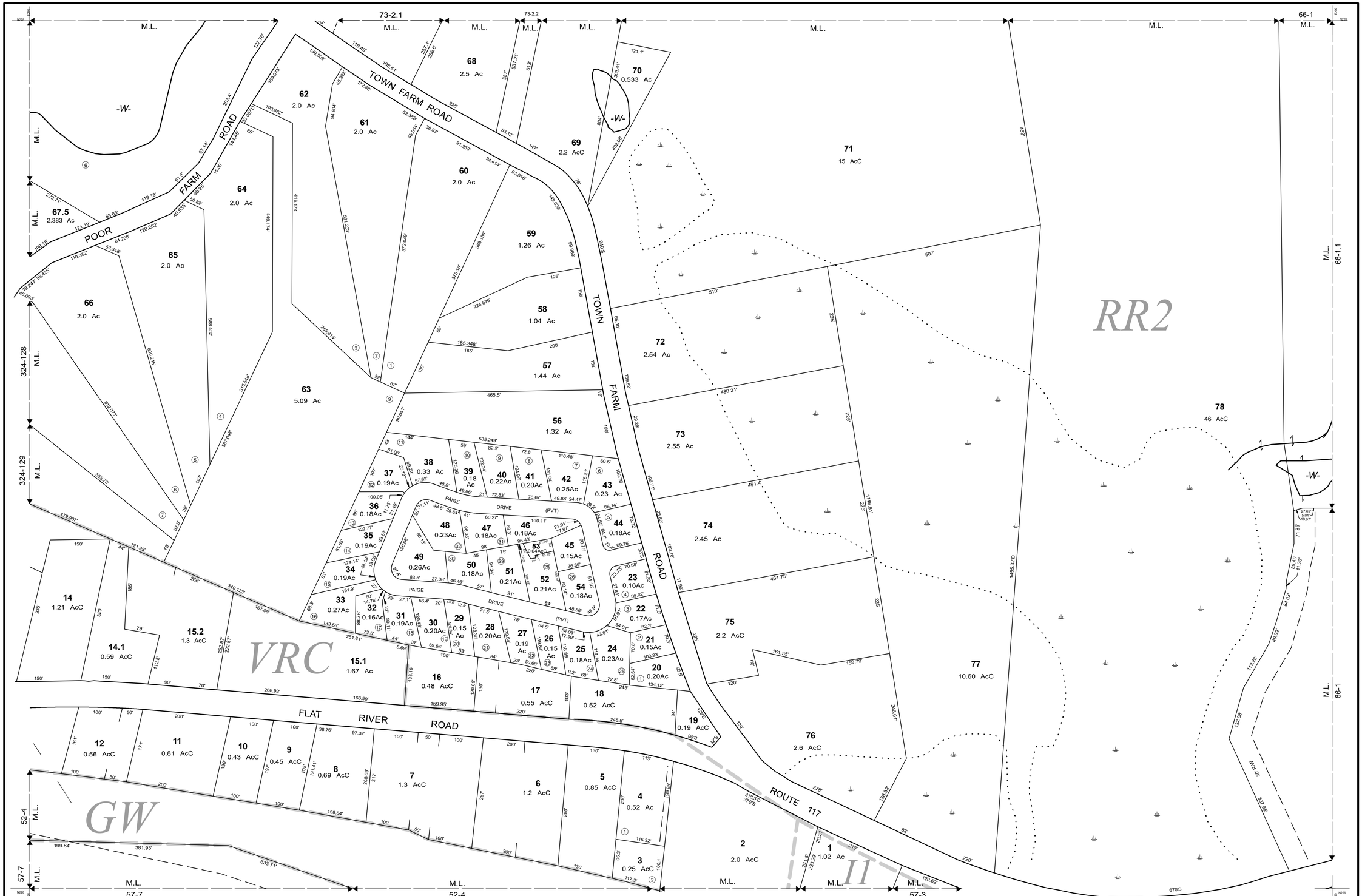

THIS MAP IS FOR ASSESSMENT PURPOSES. IT IS NOT VALID FOR LEGAL DESCRIPTION OR CONVEYANCE.

THE HORIZONTAL DATUM IS THE MASSACHUSETTS STATE PLANE COORDINATE SYSTEM, NAD 83.

PHOTOGRAPHY DATE: MARCH 30, 1986

COMPLETION DATE: JULY 29, 1988

PRODUCED BY

CAI Technologies
Precision Mapping. Geospatial Solutions.
11 Pleasant Street, Littleton, NH 03561
800.322.4540 - www.cai-tech.com

LEGEND

AREA SURVEYED	Ac
AREA CALCULATED	AcC
RECORD DIMENSION	100'
SCALED DIMENSION	100'S
MATCH LINE	M.L.
WATER	-W-
EXEMPT PROPERTY	(E)
SUBDIVISION LOT NO.	(2)
RIGHT OF WAY/ACCESS	ROW
COMMON OWNERSHIP	OR
WETLANDS	

SCALE: 1" = 100'

FEET 100 50 0 100 200 300

METERS 25 12.5 0 25 50 75

REVISED TO: JANUARY 1, 2024

PROPERTY MAPS

COVENTRY

RHODE ISLAND

INDEX DIAGRAM

324	81	82	83	84	8
	73	74	75	76	7
	65	66	67	68	6
318	57	58	59	60	5
	49	50	51	52	4

GN

MAP NO.

65

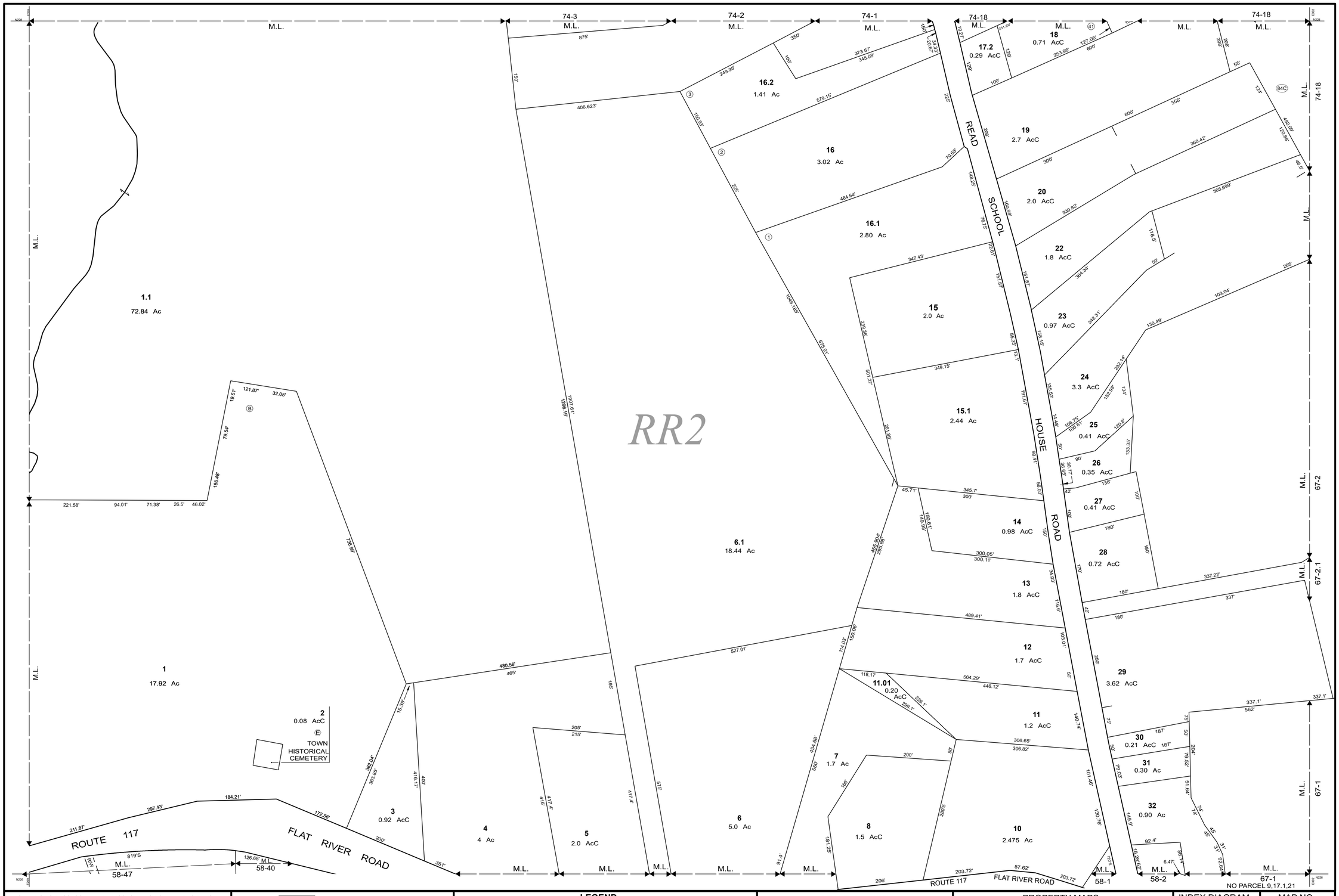

THIS MAP IS FOR ASSESSMENT PURPOSES. IT IS NOT VALID FOR LEGAL DESCRIPTION OR CONVEYANCE.

THE HORIZONTAL DATUM IS THE MASSACHUSETTS STATE PLANE COORDINATE SYSTEM, NAD 83.

PHOTOGRAPHY DATE: MARCH 30, 1986

COMPLETION DATE: JULY 29, 1988

PRODUCED BY

CAI Technologies
Precision Mapping. Geospatial Solutions.
11 Pleasant Street, Littleton, NH 03561
800.322.4540 - www.cai-tech.com

LEGEND

AREA SURVEYED	Ac	EXEMPT PROPERTY	(E)
AREA CALCULATED	AcC	SUBDIVISION LOT NO.	(2)
RECORD DIMENSION	100'	RIGHT OF WAY/ACCESS	ROW
SCALED DIMENSION	100'S	COMMON OWNERSHIP	OR
MATCH LINE	M.L.		
WATER	-W-	WETLANDS	

FEET 100 50 0 100 200 300
SCALE: 1" = 100'
25 12.5 0 25 50 75
METERS

REVISED TO: JANUARY 1, 2024

PROPERTY MAPS

COVENTRY

RHODE ISLAND

INDEX DIAGRAM

	80	81	82	83	84	85
324	73	74	75	76	77	78
	65	66	67	68	69	70
	57	58	59	60	61	62
318	49	50	51	52	53	54

GN

MAP NO.

66

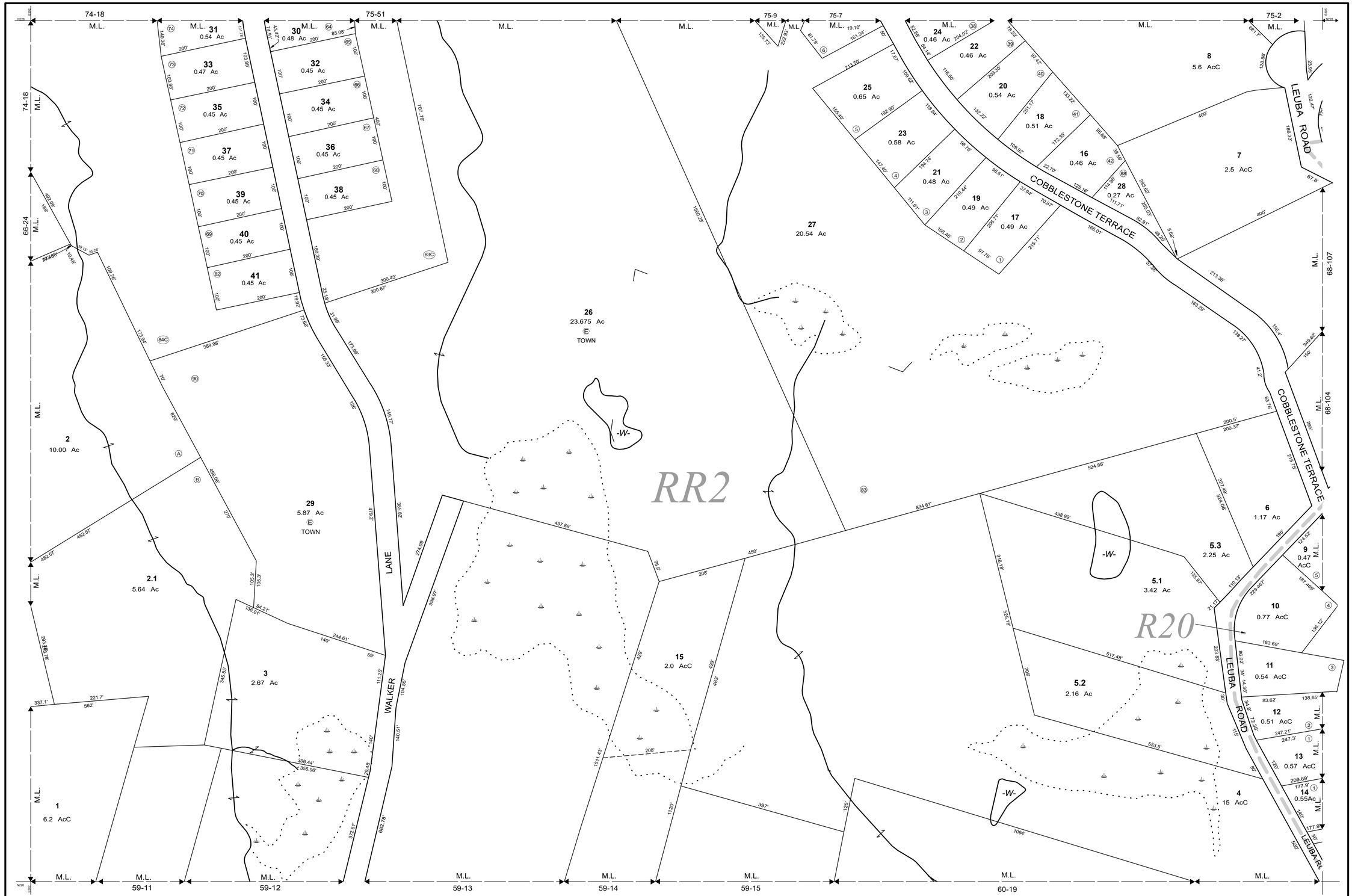

THIS MAP IS FOR ASSESSMENT PURPOSES. IT IS NOT VALID FOR LEGAL DESCRIPTION OR CONVEYANCE.

THE HORIZONTAL DATUM IS THE MASSACHUSETTS STATE PLANE COORDINATE SYSTEM, NAD 83.

PHOTOGRAPHY DATE: MARCH 30, 1986

COMPLETION DATE: JULY 29, 1988

PRODUCED BY

CAI Technologies
Precision Mapping. Geospatial Solutions.
11 Pleasant Street, Littleton, NH 03561
800.322.4540 - www.cai-tech.com

LEGEND

AREA SURVEYED	Ac
AREA CALCULATED	AcC
RECORD DIMENSION	100'
SCALED DIMENSION	M.L. 100'S
MATCH LINE	M.L.
WATER	-W-
EXEMPT PROPERTY	(E)
SUBDIVISION LOT NO.	(2)
RIGHT OF WAY/ACCESS	ROW
COMMON OWNERSHIP	OR
WETLANDS	

FEET 100 50 0 100 200 300
SCALE: 1" = 100'
25 12.5 0 25 50 75 METERS

REVISED TO: JANUARY 1, 2024

PROPERTY MAPS

COVENTRY

RHODE ISLAND

INDEX DIAGRAM

81	82	83	84	85	8
73	74	75	76	77	7
65	66	67	68	69	7
57	58	59	60	61	6
49	50	51	52	53	5

GN

MAP NO. 67

THIS MAP IS FOR ASSESSMENT PURPOSES. IT IS NOT VALID FOR LEGAL DESCRIPTION OR CONVEYANCE.

THE HORIZONTAL DATUM IS THE MASSACHUSETTS STATE PLANE COORDINATE SYSTEM, NAD 83.

PHOTOGRAPHY DATE: MARCH 30, 1986

COMPLETION DATE: JULY 29, 1988

PRODUCED BY

CAI Technologies
Precision Mapping. Geospatial Solutions.
11 Pleasant Street, Littleton, NH 03561
800.322.4540 - www.cai-tech.com

LEGEND

- AREA SURVEYED - - - - - - - - - - - - - - - - Ac
- AREA CALCULATED - - - - - - - - - - - - - - - AcC
- RECORD DIMENSION - - - - - - - - - - - - - - 100'
- SCALED DIMENSION - - - - - - - - - - - - - - 100'S
- MATCH LINE - - - - - - - - - - - - - - - - M.L.
- WATER - - - - - - - - - - - - - - - - -W-
- EXEMPT PROPERTY - - - - - - - - - - - - - - E
- SUBDIVISION LOT NO. - - - - - - - - - - - - 2
- RIGHT OF WAY/ACCESS - - - - - - - - - - - - ROW
- COMMON OWNERSHIP - - - - - - - - - - - - - OR
- WETLANDS - - - - - - - - - - - - - - - - -

SCALE: 1" = 100'

FEET: 100 50 0 100 200 300

METERS: 25 12.5 0 25 50 75

REVISED TO: JANUARY 1, 2024

PROPERTY MAPS

COVENTRY

RHODE ISLAND

INDEX DIAGRAM

1	82	83	84	85	86	87	88
3	74	75	76	77	78	79	80
5	66	67	68	69	70	71	72
7	58	59	60	61	62	63	64
9	50	51	52	53	54	55	56

MAP NO. 68

THIS MAP IS FOR ASSESSMENT PURPOSES. IT IS NOT VALID FOR LEGAL DESCRIPTION OR CONVEYANCE.

THE HORIZONTAL DATUM IS THE MASSACHUSETTS STATE PLANE COORDINATE SYSTEM, NAD 83.

PHOTOGRAPHY DATE: MARCH 30, 1986

COMPLETION DATE: JULY 29, 1988

PRODUCED BY

CAI Technologies
Precision Mapping. Geospatial Solutions.
11 Pleasant Street, Littleton, NH 03561
800.322.4540 - www.cai-tech.com

LEGEND

AREA SURVEYED	Ac
AREA CALCULATED	AcC
RECORD DIMENSION	100'
SCALED DIMENSION	100'S
MATCH LINE	M.L.
WATER	-W-
EXEMPT PROPERTY	E
SUBDIVISION LOT NO.	2
RIGHT OF WAY/ACCESS	R/W
COMMON OWNERSHIP	OR
WETLANDS	

FEET 100 50 0 100 200 300

SCALE: 1" = 100'

25 12.5 0 25 50 75 METERS

REVISED TO: JANUARY 1, 2024

PROPERTY MAPS

COVENTRY

RHODE ISLAND

INDEX DIAGRAM

2	83	84	85	86	87	8
4	75	76	77	78	79	8
6	67	68	69	70	71	7
8	59	60	61	62	63	6
0	51	52	53	54	55	5

MAP NO.

69

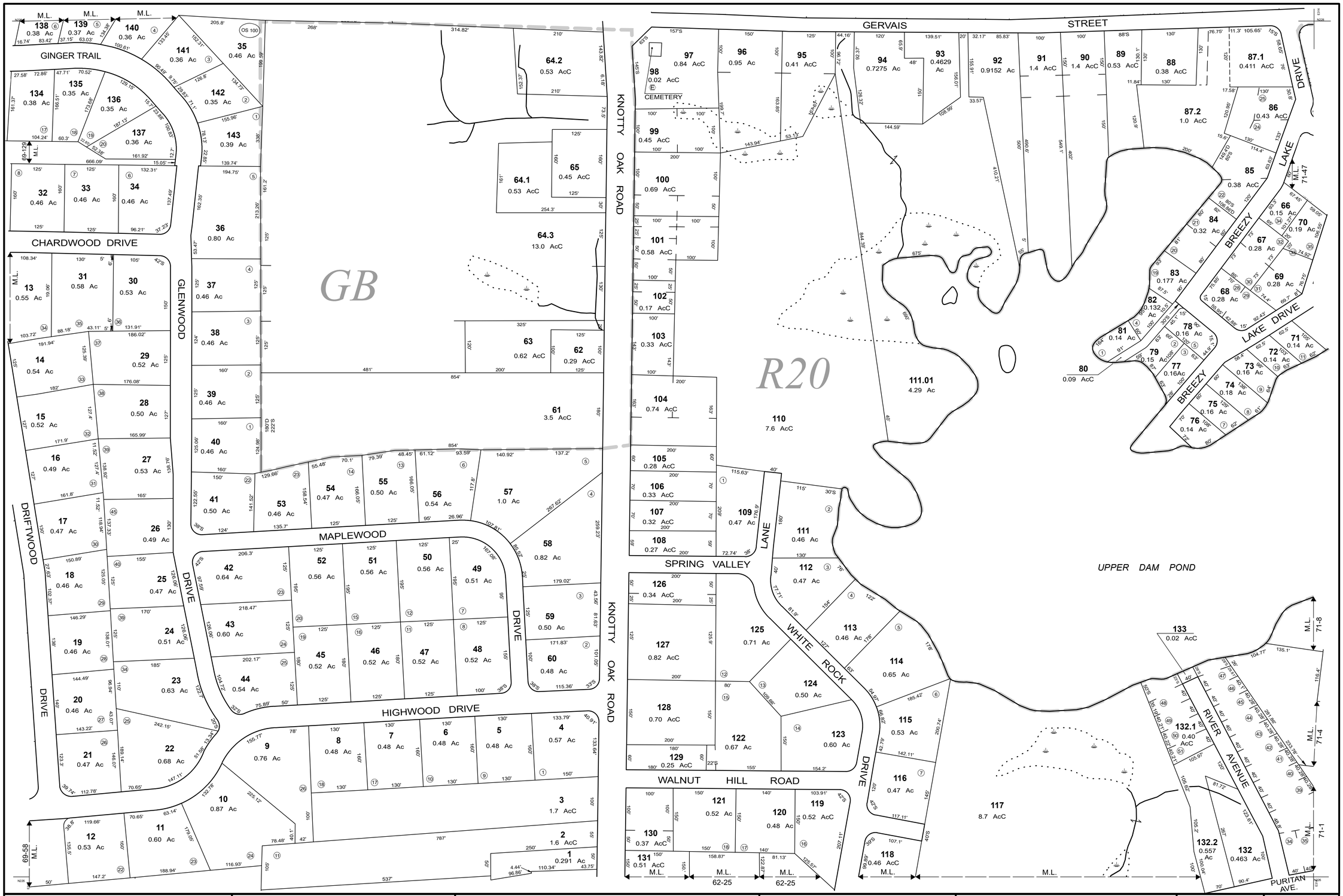

THIS MAP IS FOR ASSESSMENT PURPOSES. IT IS NOT VALID FOR LEGAL DESCRIPTION OR CONVEYANCE.

THE HORIZONTAL DATUM IS THE MASSACHUSETTS STATE PLANE COORDINATE SYSTEM, NAD 83.

PHOTOGRAPHY DATE: MARCH 30, 1986

COMPLETION DATE: JULY 29, 1988

PRODUCED BY

CAI Technologies
Precision Mapping. Geospatial Solutions.
11 Pleasant Street, Littleton, NH 03561
800.322.4540 - www.cai-tech.com

LEGEND

AREA SURVEYED	Ac
AREA CALCULATED	AcC
RECORD DIMENSION	100'
SCALED DIMENSION	100'S
MATCH LINE	M.L.
WATER	-W-
EXEMPT PROPERTY	(E)
SUBDIVISION LOT NO.	(2)
RIGHT OF WAY/ACCESS	ROW
COMMON OWNERSHIP	OR
WETLANDS	

SCALE: 1" = 100'

FEET 100 50 0 100 200 300

METERS 25 12.5 0 25 50 75

REVISED TO: JANUARY 1, 2024

PROPERTY MAPS

COVENTRY

RHODE ISLAND

INDEX DIAGRAM

3	84	85	86	87	88
5	76	77	78	79	80
7	68	69	70	71	72
9	60	61	62	63	64
1	52	53	54	55	56

MAP NO.

70

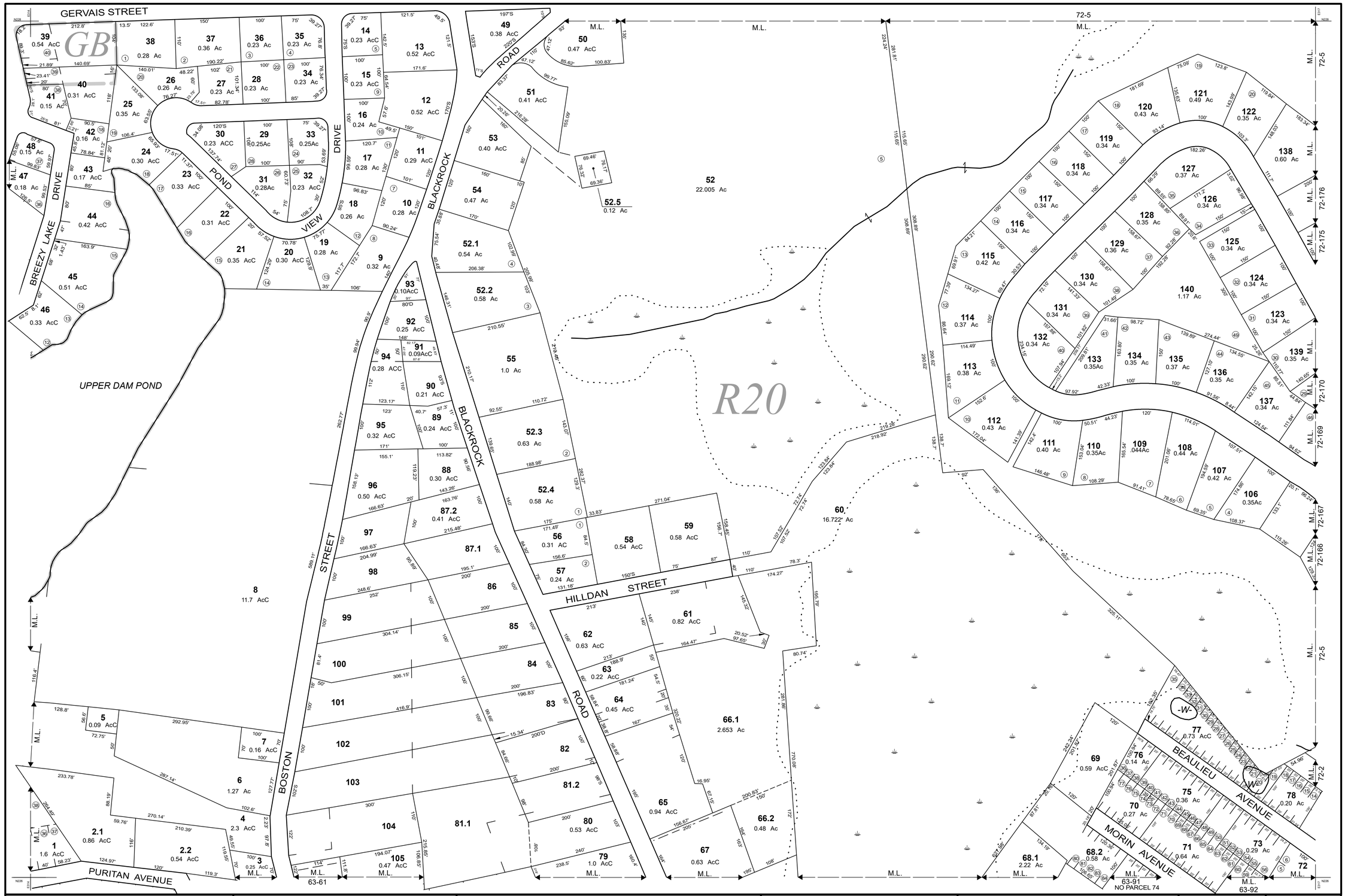

THIS MAP IS FOR ASSESSMENT PURPOSES. IT IS NOT VALID FOR LEGAL DESCRIPTION OR CONVEYANCE.

THE HORIZONTAL DATUM IS THE MASSACHUSETTS STATE PLANE COORDINATE SYSTEM, NAD 83.

PHOTOGRAPHY DATE: MARCH 30, 1986

COMPLETION DATE: JULY 29, 1988

PRODUCED BY

CAI Technologies
Precision Mapping. Geospatial Solutions.
11 Pleasant Street, Littleton, NH 03561
800.322.4540 - www.cai-tech.com

LEGEND

AREA SURVEYED	Ac
AREA CALCULATED	AcC
RECORD DIMENSION	100'
SCALED DIMENSION	100'S
MATCH LINE	M.L.
WATER	-W-
EXEMPT PROPERTY	E
SUBDIVISION LOT NO.	2
RIGHT OF WAY/ACCESS	R/W
COMMON OWNERSHIP	OR
WETLANDS	

FEET 100 50 0 100 200 300
SCALE: 1" = 100'
25 12.5 0 25 50 75 METERS

REVISED TO: JANUARY 1, 2024

PROPERTY MAPS

COVENTRY

RHODE ISLAND

INDEX DIAGRAM

4	85	86	87	88
5	77	78	79	80
8	69	70	71	72
0	61	62	63	64
2	53	54	55	56

GN

MAP NO.

71

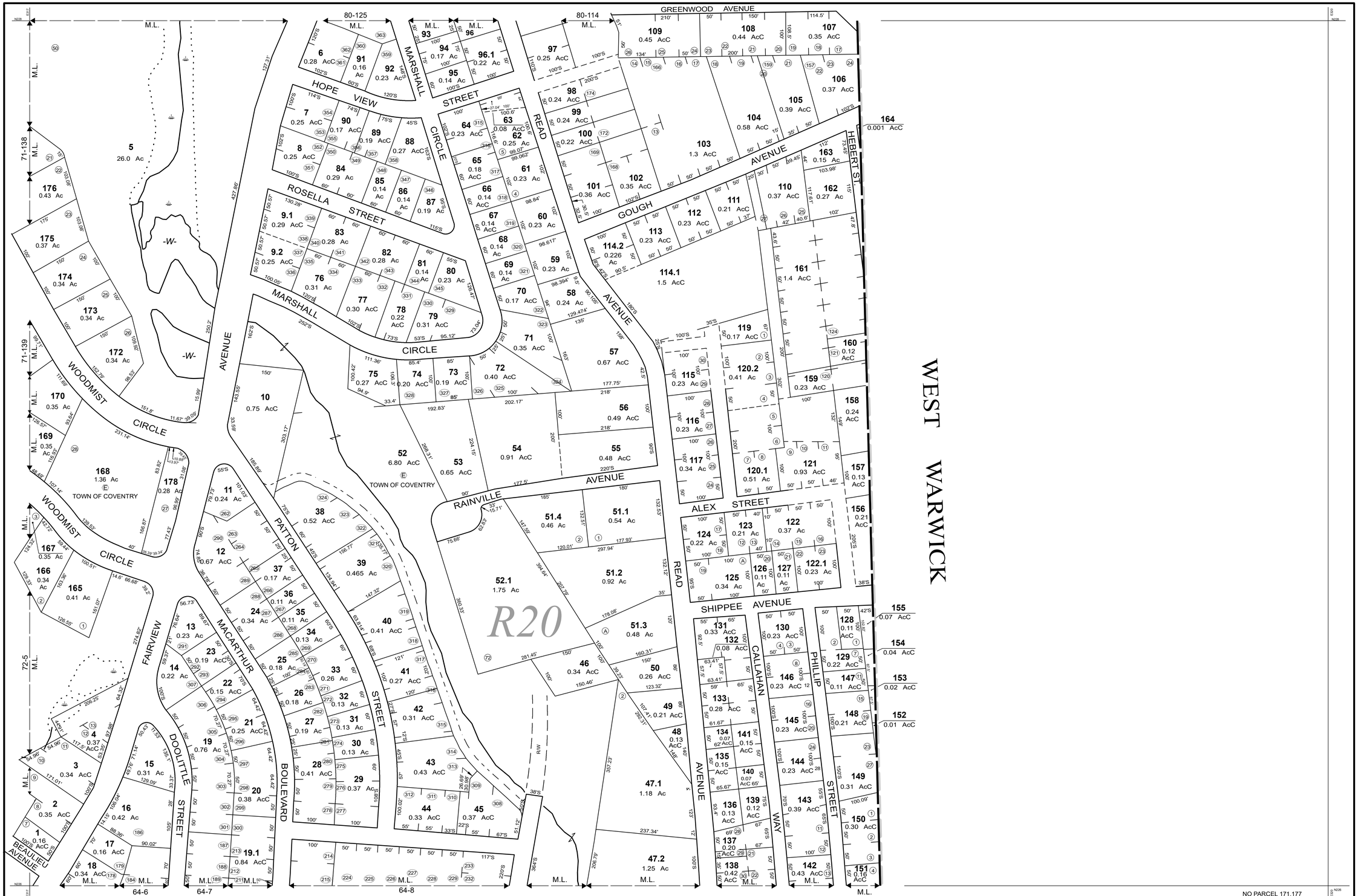

THIS MAP IS FOR ASSESSMENT PURPOSES. IT IS NOT VALID FOR LEGAL DESCRIPTION OR CONVEYANCE.

THE HORIZONTAL DATUM IS THE MASSACHUSETTS STATE PLANE COORDINATE SYSTEM, NAD 83.

PHOTOGRAPHY DATE: MARCH 30, 1986

COMPLETION DATE: JULY 29, 1988

PRODUCED BY

CAI Technologies
Precision Mapping. Geospatial Solutions.
11 Pleasant Street, Littleton, NH 03561
800.322.4540 - www.cai-tech.com

LEGEND

AREA SURVEYED	Ac	EXEMPT PROPERTY	(E)
AREA CALCULATED	AcC	SUBDIVISION LOT NO.	(2)
RECORD DIMENSION	100'	RIGHT OF WAY/ACCESS	R/W
SCALED DIMENSION	100'S	COMMON OWNERSHIP	OR
MATCH LINE	M.L.	WETLANDS	
WATER	-W-		

SCALE: 1" = 100'

FEET: 100 50 0 100 200 300

METERS: 25 12.5 0 25 50 75

REVISED TO: JANUARY 1, 2024

PROPERTY MAPS

COVENTRY

RHODE ISLAND

INDEX DIAGRAM

5	86	87	88
7	78	79	80
9	70	71	72
1	62	63	64
3	54	55	56

GN

MAP NO. 72

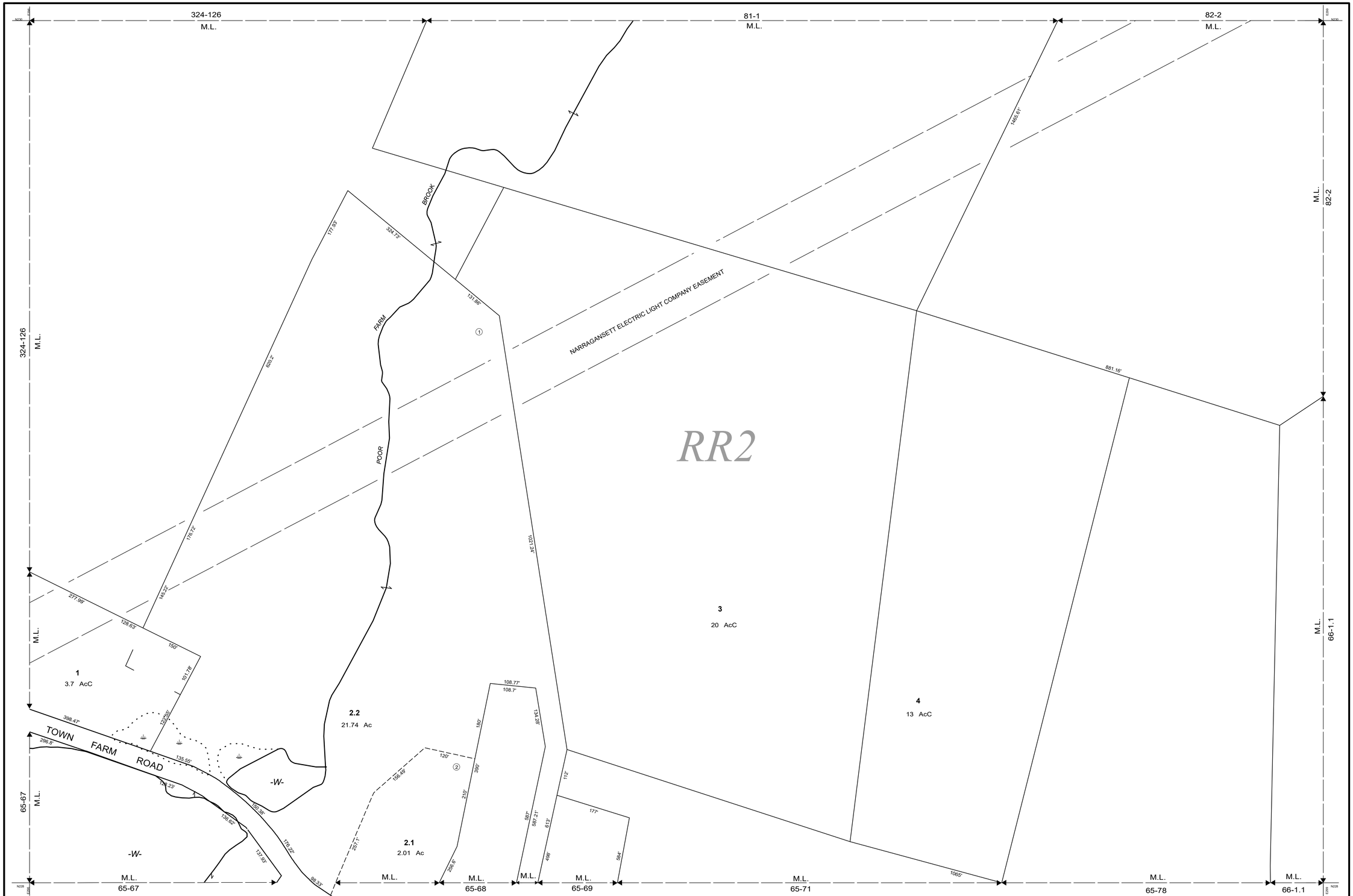

THIS MAP IS FOR ASSESSMENT PURPOSES. IT IS NOT VALID FOR LEGAL DESCRIPTION OR CONVEYANCE.

THE HORIZONTAL DATUM IS THE MASSACHUSETTS STATE PLANE COORDINATE SYSTEM, NAD 83.

PHOTOGRAPHY DATE: MARCH 30, 1986

COMPLETION DATE: JULY 29, 1988

PRODUCED BY

CAI Technologies
Precision Mapping. Geospatial Solutions.
11 Pleasant Street, Littleton, NH 03561
800.322.4540 - www.cai-tech.com

LEGEND

AREA SURVEYED	Ac	EXEMPT PROPERTY	(E)
AREA CALCULATED	AcC	SUBDIVISION LOT NO.	(2)
RECORD DIMENSION	100'	RIGHT OF WAY/ACCESS	R/W
SCALED DIMENSION	100'S	COMMON OWNERSHIP	OR
MATCH LINE	M.L.	WETLANDS	
WATER	-W-		

SCALE: 1" = 100'

FEET 100 50 0 100 200 300

METERS 25 12.5 0 25 50 75

REVISED TO: JANUARY 1, 2024

PROPERTY MAPS

COVENTRY

RHODE ISLAND

INDEX DIAGRAM

		97	96	95	94
		89	90	91	92
		81	82	83	84
	324	73	74	75	76
		65	66	67	68
		57	58	59	60
	340	49	50	51	52

GN

MAP NO.

73

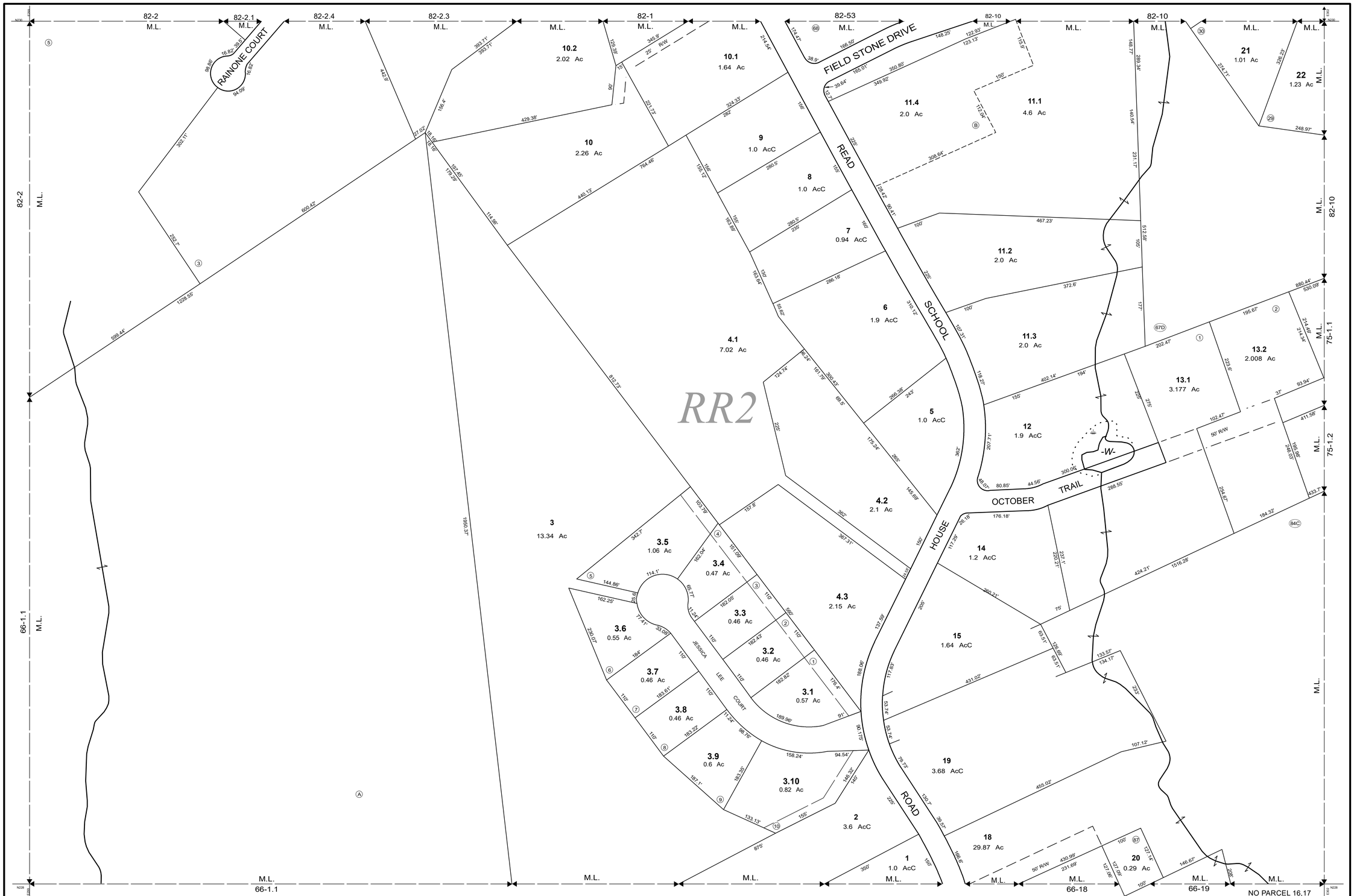

THIS MAP IS FOR ASSESSMENT PURPOSES. IT IS NOT VALID FOR LEGAL DESCRIPTION OR CONVEYANCE.

THE HORIZONTAL DATUM IS THE MASSACHUSETTS STATE PLANE COORDINATE SYSTEM, NAD 83.

PHOTOGRAPHY DATE: MARCH 30, 1986

COMPLETION DATE: JULY 29, 1988

PRODUCED BY

CAI Technologies
Precision Mapping. Geospatial Solutions.
11 Pleasant Street, Littleton, NH 03561
800.322.4540 - www.cai-tech.com

LEGEND

AREA SURVEYED	Ac
AREA CALCULATED	AcC
RECORD DIMENSION	100'
SCALED DIMENSION	100'S
MATCH LINE	M.L.
WATER	-W-
EXEMPT PROPERTY	E
SUBDIVISION LOT NO.	2
RIGHT OF WAY/ACCESS	R/W
COMMON OWNERSHIP	OR
WETLANDS	

SCALE: 1" = 100'

FEET 100 50 0 100 200 300

METERS 25 12.5 0 25 50 75

REVISED TO: JANUARY 1, 2024

PROPERTY MAPS

COVENTRY

RHODE ISLAND

INDEX DIAGRAM

	89	90	91	92	93
	81	82	83	84	85
324	73	74	75	76	77
	65	66	67	68	69
	57	58	59	60	61

GN

MAP NO.

74

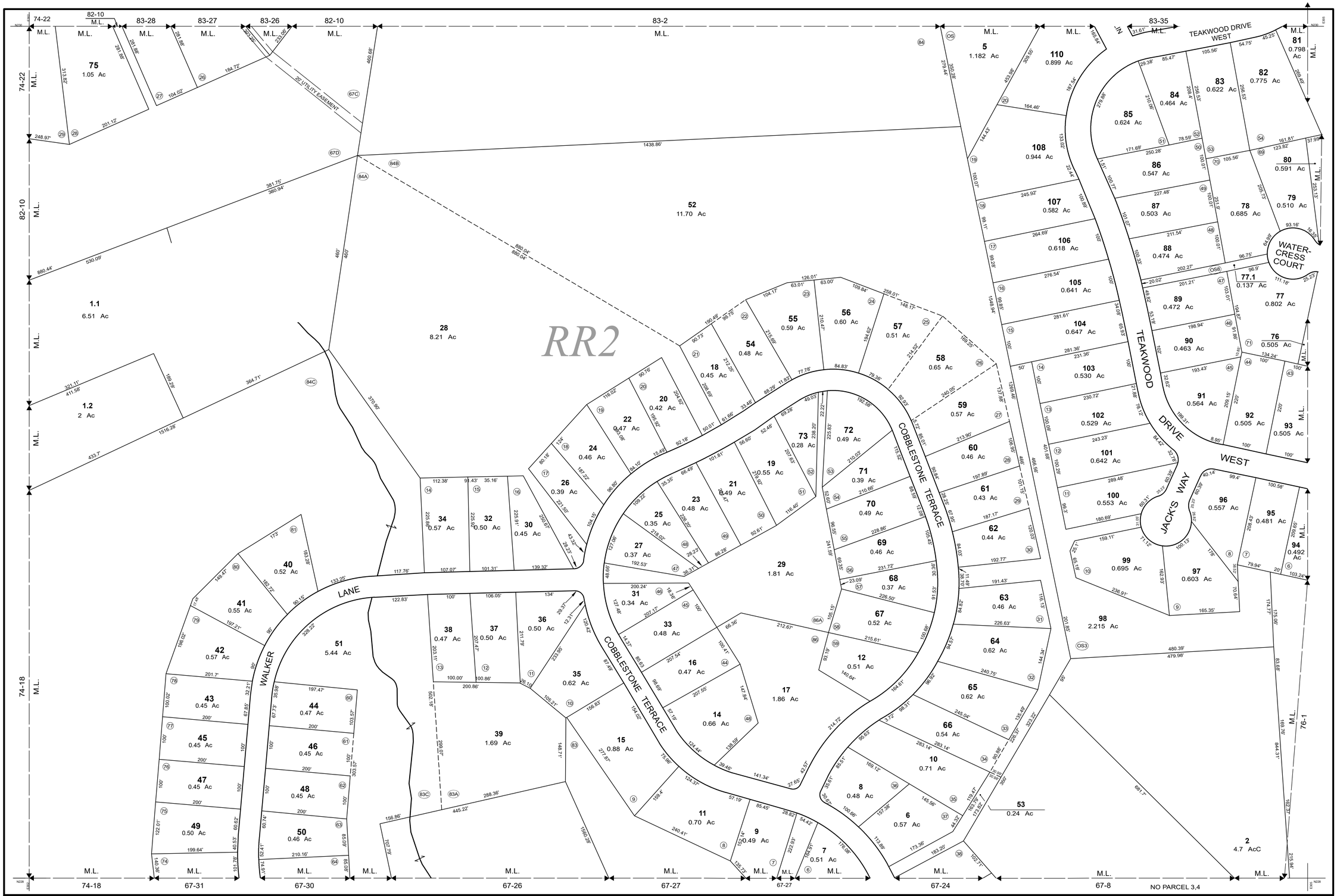

THIS MAP IS FOR ASSESSMENT PURPOSES. IT IS NOT VALID FOR LEGAL DESCRIPTION OR CONVEYANCE.

THE HORIZONTAL DATUM IS THE MASSACHUSETTS STATE PLANE COORDINATE SYSTEM, NAD 83.

PHOTOGRAPHY DATE: MARCH 30, 1986

COMPLETION DATE: JULY 29, 1988

PRODUCED BY

CAI Technologies
Precision Mapping. Geospatial Solutions.
11 Pleasant Street, Littleton, NH 03561
800.322.4540 - www.cai-tech.com

LEGEND

AREA SURVEYED	Ac
AREA CALCULATED	AcC
RECORD DIMENSION	100'
SCALED DIMENSION	100'S
MATCH LINE	M.L.
WATER	-W-
EXEMPT PROPERTY	E
SUBDIVISION LOT NO.	2
RIGHT OF WAY/ACCESS	R/W
COMMON OWNERSHIP	OR
WETLANDS	

FEET 100 50 0 100 200 300

SCALE: 1" = 100'

25 12.5 0 25 50 75 METERS

REVISED TO: JANUARY 1, 2024

PROPERTY MAPS

COVENTRY

RHODE ISLAND

INDEX DIAGRAM

97	98	99	100	101	102
89	90	91	92	93	94
81	82	83	84	85	86
73	74	75	76	77	78
65	66	67	68	69	70
57	58	59	60	61	62
49	50	51	52	53	54

GN

MAP NO.

75

THIS MAP IS FOR ASSESSMENT PURPOSES. IT IS NOT VALID FOR LEGAL DESCRIPTION OR CONVEYANCE.

THE HORIZONTAL DATUM IS THE MASSACHUSETTS STATE PLANE COORDINATE SYSTEM, NAD 83.

PHOTOGRAPHY DATE: MARCH 30, 1986

COMPLETION DATE: JULY 29, 1988

PRODUCED BY

CAI Technologies
Precision Mapping. Geospatial Solutions.
11 Pleasant Street, Littleton, NH 03561
800.322.4540 - www.cai-tech.com

LEGEND

- AREA SURVEYED — Ac
- AREA CALCULATED — AcC
- RECORD DIMENSION — 100'
- SCALED DIMENSION — 100'S
- MATCH LINE — M.L.
- WATER — -W-
- EXEMPT PROPERTY — E
- SUBDIVISION LOT NO. — 2
- RIGHT OF WAY/ACCESS — ROW
- COMMON OWNERSHIP — OR
- WETLANDS

FEET 100 50 0 100 200 300
SCALE: 1" = 100'
METERS 25 12.5 0 25 50 75

REVISED TO: JANUARY 1, 2024

PROPERTY MAPS

COVENTRY

RHODE ISLAND

INDEX DIAGRAM

9	90	91	92	93	94	9	
1	82	83	84	85	86	8	
3	74	75	76	77	78	7	
5	66	67	68	69	70	7	
7	58	59	60	61	62	6	

MAP NO.

76

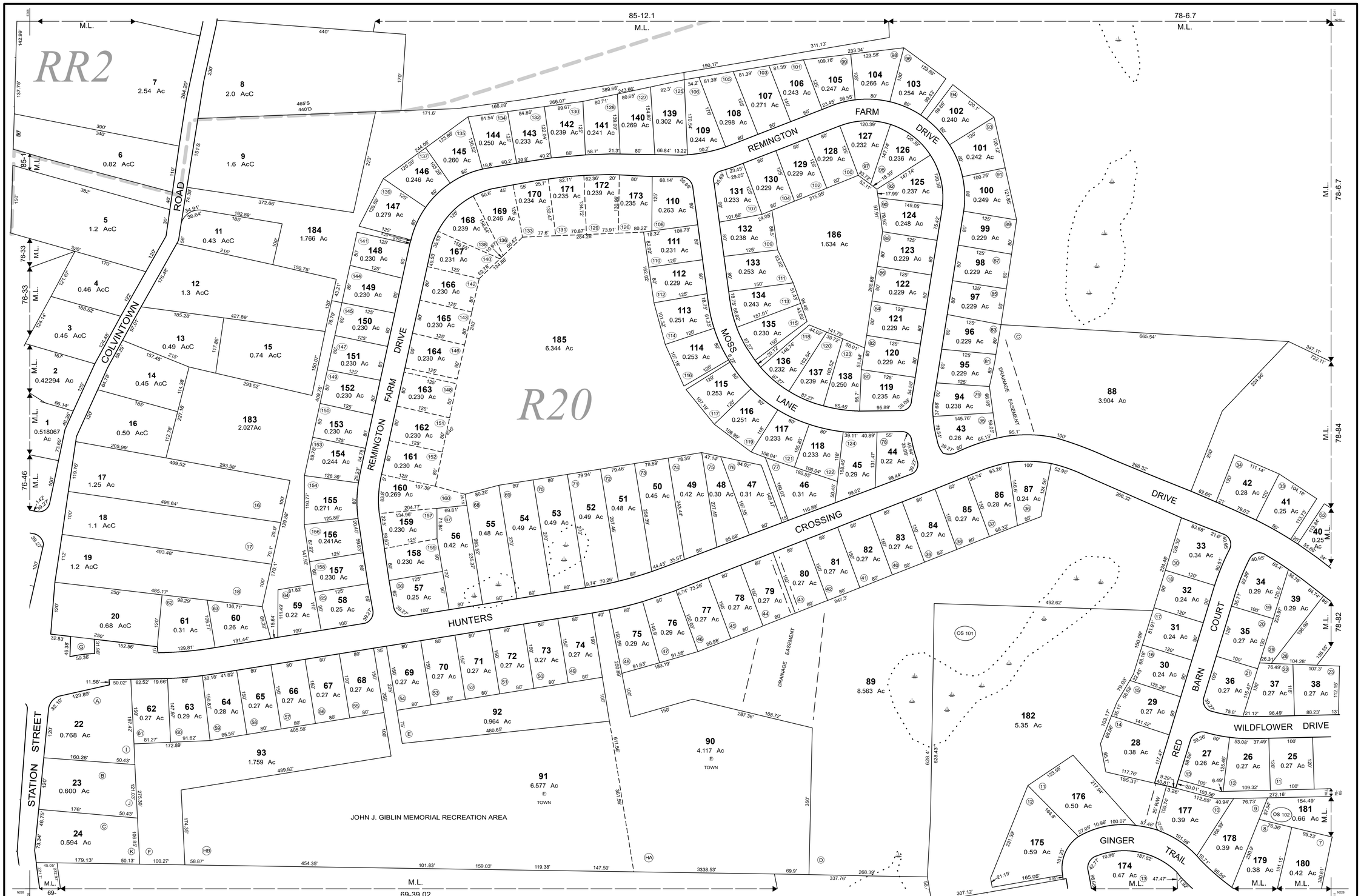

THIS MAP IS FOR ASSESSMENT PURPOSES. IT IS NOT VALID FOR LEGAL DESCRIPTION OR CONVEYANCE.

THE HORIZONTAL DATUM IS THE MASSACHUSETTS STATE PLANE COORDINATE SYSTEM, NAD 83.

PHOTOGRAPHY DATE: MARCH 30, 1986

COMPLETION DATE: JULY 29, 1988

PRODUCED BY

CAI Technologies
Precision Mapping. Geospatial Solutions.
11 Pleasant Street, Littleton, NH 03561
800.322.4540 - www.cai-tech.com

LEGEND

AREA SURVEYED	Ac
AREA CALCULATED	AcC
RECORD DIMENSION	100'
SCALED DIMENSION	100'S
MATCH LINE	M.L.
WATER	-W-
EXEMPT PROPERTY	E
SUBDIVISION LOT NO.	2
RIGHT OF WAY/ACCESS	ROW
COMMON OWNERSHIP	OR
WETLANDS	

SCALE: 1" = 100'

FEET 100 50 0 100 200 300

METERS 25 12.5 0 25 50 75

REVISED TO: JANUARY 1, 2024

PROPERTY MAPS

COVENTRY

RHODE ISLAND

INDEX DIAGRAM

2	89	100	101	102	103	104	105
0	91	92	93	94	95	96	97
2	83	84	85	86	87	88	89
4	75	76	77	78	79	80	81
5	67	68	69	70	71	72	73
8	59	60	61	62	63	64	65
6	51	52	53	54	55	56	57

GN

MAP NO. 77

THIS MAP IS FOR ASSESSMENT PURPOSES. IT IS NOT VALID FOR LEGAL DESCRIPTION OR CONVEYANCE.

THE HORIZONTAL DATUM IS THE MASSACHUSETTS STATE PLANE COORDINATE SYSTEM, NAD 83.

PHOTOGRAPHY DATE: MARCH 30, 1986

COMPLETION DATE: JULY 29, 1988

PRODUCED BY

CAI Technologies
Precision Mapping. Geospatial Solutions.
11 Pleasant Street, Littleton, NH 03561
800.322.4540 - www.cai-tech.com

LEGEND

- AREA SURVEYED — Ac
- AREA CALCULATED — AcC
- RECORD DIMENSION — 100'
- SCALED DIMENSION — 100'S
- MATCH LINE — M.L.
- WATER — -W-
- EXEMPT PROPERTY — E
- SUBDIVISION LOT NO. — 2
- RIGHT OF WAY/ACCESS — R/W
- COMMON OWNERSHIP — OR
- WETLANDS

FEET 100 50 0 100 200 300

SCALE: 1" = 100'

25 12.5 0 25 50 75 METERS

REVISED TO: JANUARY 1, 2024

PROPERTY MAPS

COVENTRY

RHODE ISLAND

INDEX DIAGRAM

2	100	101	102	103	104
1	92	93	94	95	96
3	84	85	86	87	88
5	76	77	78	79	80
7	68	69	70	71	72
9	60	61	62	63	64
4	52	53	54	55	56

GN

MAP NO.

78

THIS MAP IS FOR ASSESSMENT PURPOSES. IT IS NOT VALID FOR LEGAL DESCRIPTION OR CONVEYANCE.

THE HORIZONTAL DATUM IS THE MASSACHUSETTS STATE PLANE COORDINATE SYSTEM, NAD 83.

PHOTOGRAPHY DATE: MARCH 30, 1986

COMPLETION DATE: JULY 29, 1988

PRODUCED BY

CAI Technologies
Precision Mapping. Geospatial Solutions.
11 Pleasant Street, Littleton, NH 03561
800.322.4540 - www.cai-tech.com

LEGEND

AREA SURVEYED	Ac	EXEMPT PROPERTY	(E)
AREA CALCULATED	AcC	SUBDIVISION LOT NO.	(2)
RECORD DIMENSION	100'	RIGHT OF WAY/ACCESS	(ROW)
SCALED DIMENSION	100'S	COMMON OWNERSHIP	OR
MATCH LINE	M.L.		
WATER	-W-	WETLANDS	

SCALE: 1" = 100'

FEET 100 50 0 100 200 300

METERS 25 12.5 0 25 50 75

REVISED TO: JANUARY 1, 2024

PROPERTY MAPS

COVENTRY

RHODE ISLAND

INDEX DIAGRAM

2	93	94	95	96
4	85	86	87	88
5	77	78	79	80
8	69	70	71	72
D	61	62	63	64

GN

MAP NO. 79

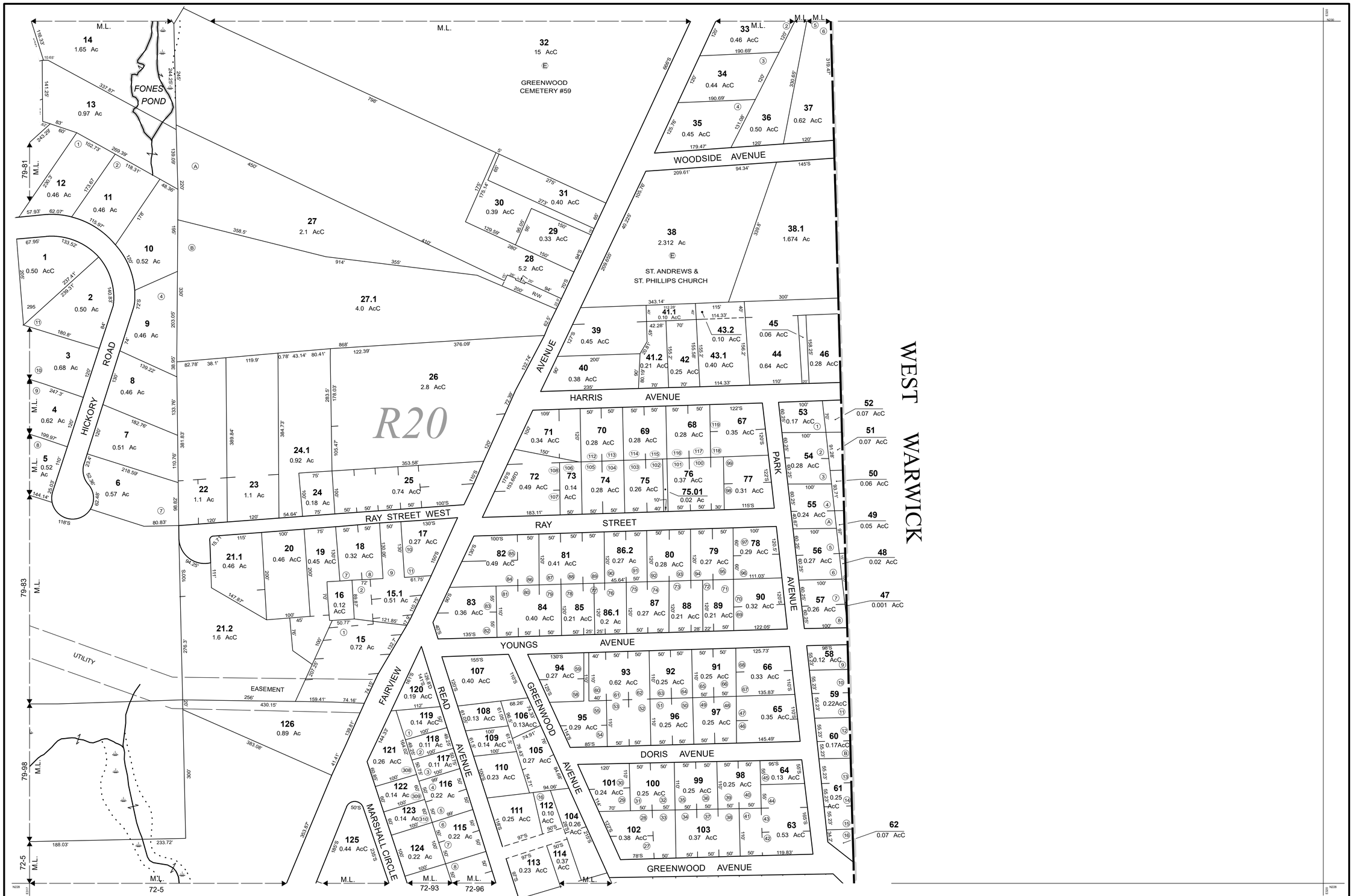

THIS MAP IS FOR ASSESSMENT PURPOSES. IT IS NOT VALID FOR LEGAL DESCRIPTION OR CONVEYANCE.

THE HORIZONTAL DATUM IS THE MASSACHUSETTS STATE PLANE COORDINATE SYSTEM, NAD 83.

PHOTOGRAPHY DATE: MARCH 30, 1986

COMPLETION DATE: JULY 29, 1988

PRODUCED BY

CAI Technologies
Precision Mapping. Geospatial Solutions.
11 Pleasant Street, Littleton, NH 03561
800.322.4540 - www.cai-tech.com

LEGEND

- AREA SURVEYED ..... Ac
- AREA CALCULATED ..... AcC
- RECORD DIMENSION ..... 100'
- SCALED DIMENSION ..... 100'S
- MATCH LINE ..... M.L.
- WATER ..... -W-
- EXEMPT PROPERTY ..... (E)
- SUBDIVISION LOT NO. ..... (2)
- RIGHT OF WAY/ACCESS ..... ROW
- COMMON OWNERSHIP ..... OR
- WETLANDS

SCALE: 1" = 100'

FEET: 100 50 0 100 200 300

METERS: 25 12.5 0 25 50 75

REVISED TO: JANUARY 1, 2024

PROPERTY MAPS

COVENTRY

RHODE ISLAND

INDEX DIAGRAM

3	94	95	96
5	86	87	88
7	78	79	80
9	70	71	72
1	62	63	64

GN

MAP NO.

80

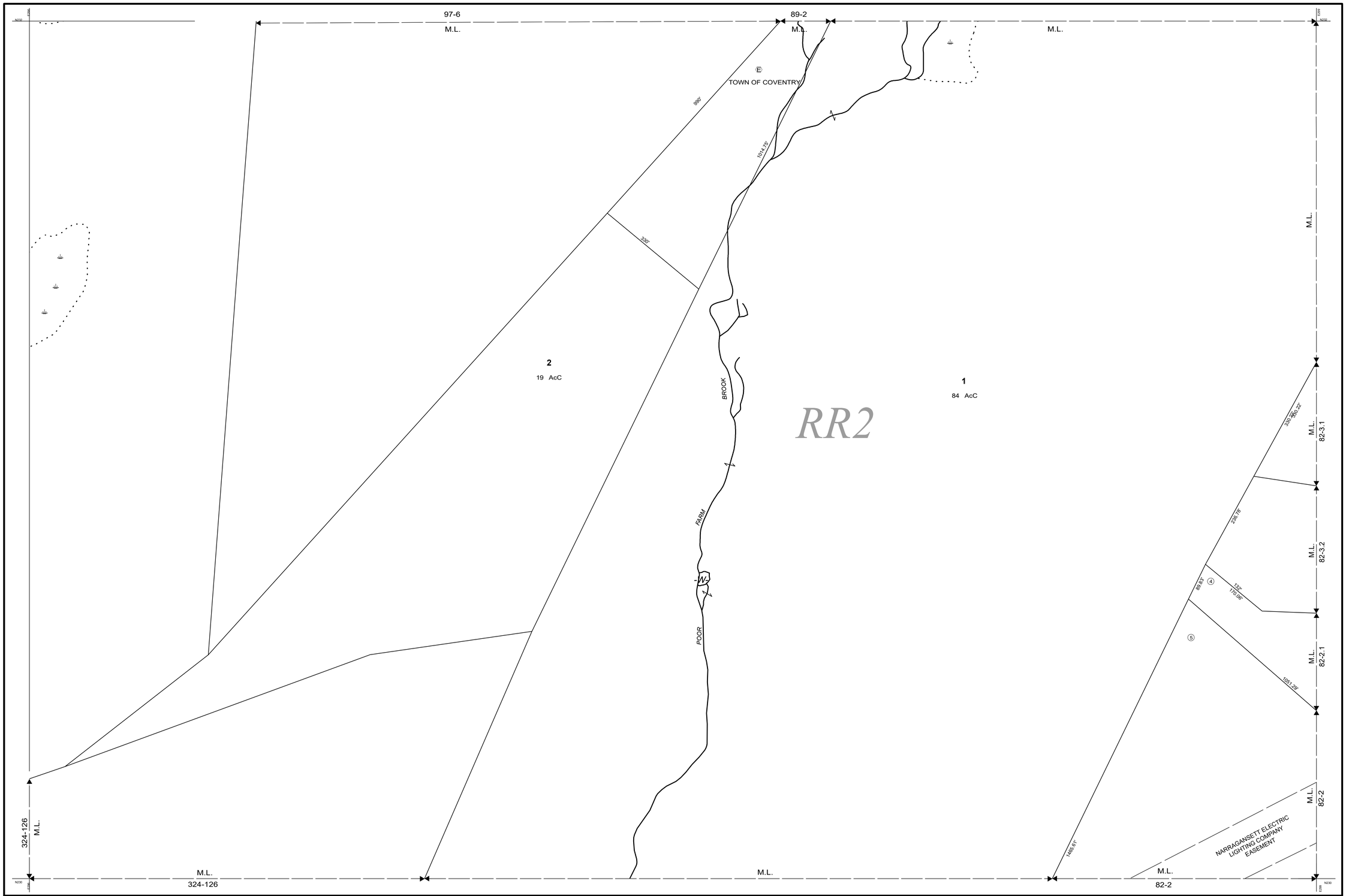

THIS MAP IS FOR ASSESSMENT PURPOSES. IT IS NOT VALID FOR LEGAL DESCRIPTION OR CONVEYANCE.

THE HORIZONTAL DATUM IS THE MASSACHUSETTS STATE PLANE COORDINATE SYSTEM, NAD 83.

PHOTOGRAPHY DATE: MARCH 30, 1986

COMPLETION DATE: JULY 29, 1988

PRODUCED BY

CAI Technologies
Precision Mapping. Geospatial Solutions.
11 Pleasant Street, Littleton, NH 03561
800.322.4540 - www.cai-tech.com

LEGEND

AREA SURVEYED	Ac	EXEMPT PROPERTY	(E)
AREA CALCULATED	AcC	SUBDIVISION LOT NO.	(2)
RECORD DIMENSION	100'	RIGHT OF WAY/ACCESS	ROW
SCALED DIMENSION	100'S	COMMON OWNERSHIP	OR
MATCH LINE	M.L.		
WATER	-W-	WETLANDS	

FEET 100 50 0 100 200 300
SCALE: 1" = 100'
25 12.5 0 25 50 75
METERS

REVISED TO: JANUARY 1, 2024

PROPERTY MAPS

COVENTRY

RHODE ISLAND

INDEX DIAGRAM

330	97	98	99	10	
	89	90	91	9	
324	81	82	83	8	
	73	74	75	7	
	65	66	67	6	

GN

MAP NO.

81

THIS MAP IS FOR ASSESSMENT PURPOSES. IT IS NOT VALID FOR LEGAL DESCRIPTION OR CONVEYANCE.

THE HORIZONTAL DATUM IS THE MASSACHUSETTS STATE PLANE COORDINATE SYSTEM, NAD 83.

PHOTOGRAPHY DATE: MARCH 30, 1986

COMPLETION DATE: JULY 29, 1988

PRODUCED BY

CAI Technologies
Precision Mapping. Geospatial Solutions.
11 Pleasant Street, Littleton, NH 03561
800.322.4540 - www.cai-tech.com

LEGEND

- AREA SURVEYED — Ac
- AREA CALCULATED — AcC
- RECORD DIMENSION — 100'
- SCALED DIMENSION — 100'S
- MATCH LINE — M.L.
- WATER — -W-
- EXEMPT PROPERTY — E
- SUBDIVISION LOT NO. — 2
- RIGHT OF WAY/ACCESS — ROW
- COMMON OWNERSHIP — OR
- WETLANDS

FEET 100 50 0 100 200 300

SCALE: 1" = 100'

METERS 25 12.5 0 25 50 75

REVISED TO: JANUARY 1, 2024

PROPERTY MAPS

COVENTRY

RHODE ISLAND

INDEX DIAGRAM

330	97	98	99	100	101	
	89	90	91	92	93	
	81	82	83	84	85	
324	73	74	75	76	77	
	65	66	67	68	69	

GN

MAP NO.

82

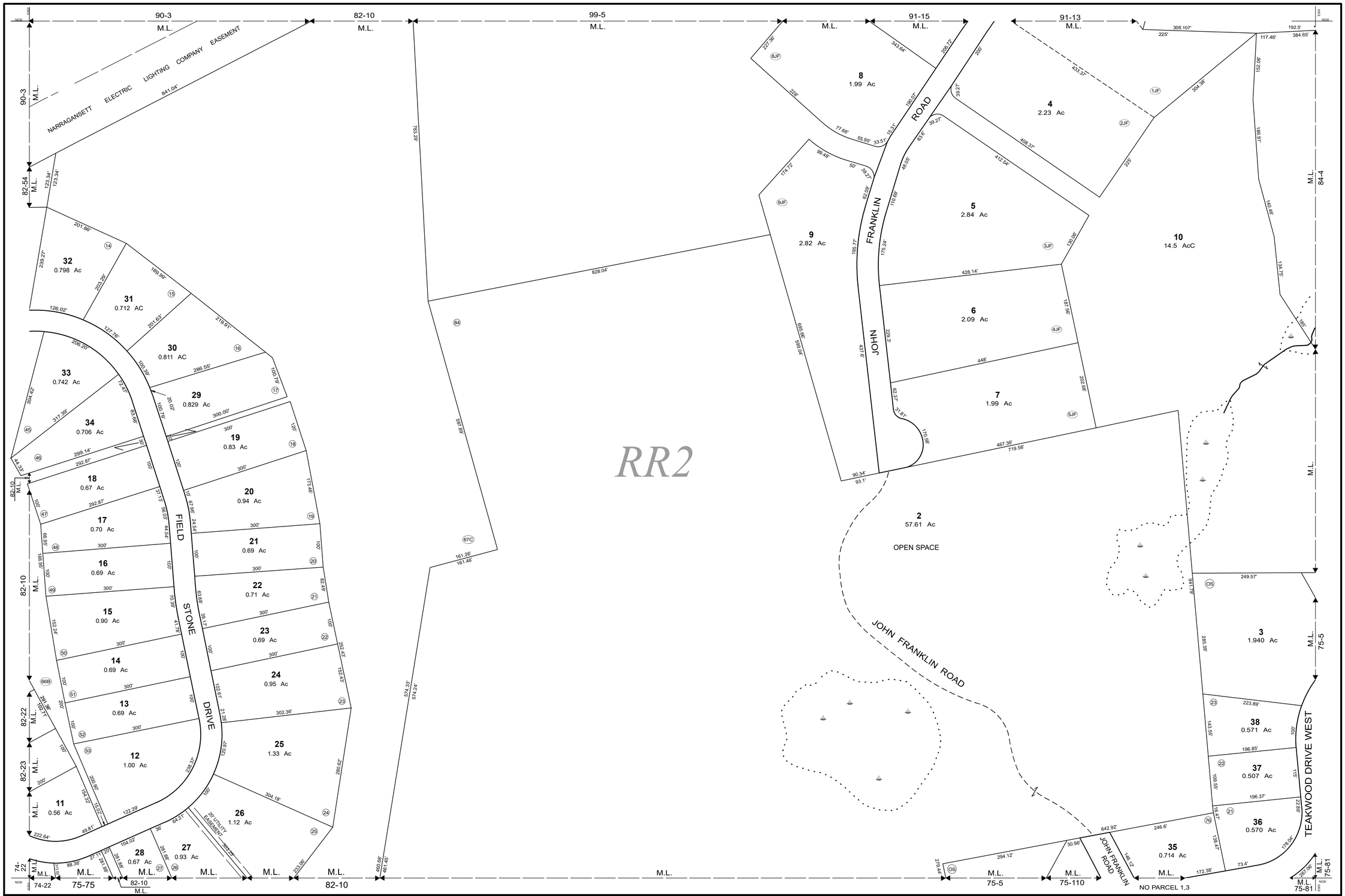

THIS MAP IS FOR ASSESSMENT PURPOSES. IT IS NOT VALID FOR LEGAL DESCRIPTION OR CONVEYANCE.

THE HORIZONTAL DATUM IS THE MASSACHUSETTS STATE PLANE COORDINATE SYSTEM, NAD 83.

PHOTOGRAPHY DATE: MARCH 30, 1986

COMPLETION DATE: JULY 29, 1988

PRODUCED BY

CAI Technologies
Precision Mapping. Geospatial Solutions.
11 Pleasant Street, Littleton, NH 03561
800.322.4540 - www.cai-tech.com

LEGEND

AREA SURVEYED	Ac	EXEMPT PROPERTY	(E)
AREA CALCULATED	AcC	SUBDIVISION LOT NO.	(2)
RECORD DIMENSION	100'	RIGHT OF WAY/ACCESS	R/W
SCALED DIMENSION	100'S	COMMON OWNERSHIP	OR
MATCH LINE	M.L.		
WATER	-W-	WETLANDS	

SCALE: 1" = 100'

FEET 100 50 0 100 200 300

METERS 25 12.5 0 25 50 75

REVISED TO: JANUARY 1, 2024

PROPERTY MAPS

COVENTRY

RHODE ISLAND

INDEX DIAGRAM

97	98	99	100	101	10	
89	90	91	92	93	9	
81	82	83	84	85	8	
73	74	75	76	77	7	
65	66	67	68	69	7	

MAP NO.

83

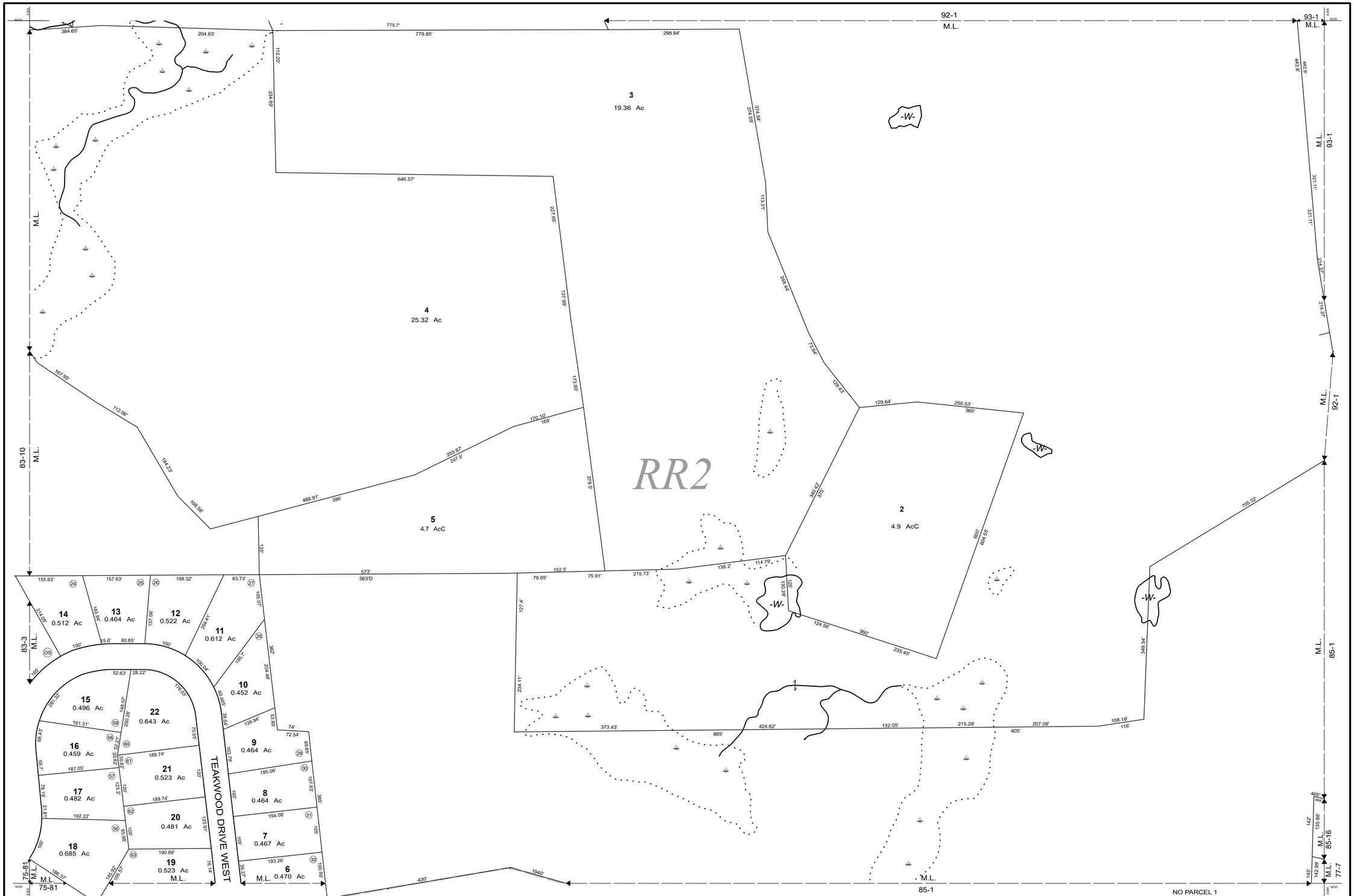

THIS MAP IS FOR ASSESSMENT PURPOSES. IT IS NOT VALID FOR LEGAL DESCRIPTION OR CONVEYANCE.

THE HORIZONTAL DATUM IS THE MASSACHUSETTS STATE PLANE COORDINATE SYSTEM, NAD 83.

PHOTOGRAPHY DATE: MARCH 30, 1986

COMPLETION DATE: JULY 29, 1988

PRODUCED BY

CAI Technologies
Precision Mapping. Geospatial Solutions.
11 Pleasant Street, Littleton, NH 03561
800.322.4540 - www.cai-tech.com

LEGEND

AREA SURVEYED	Ac	EXEMPT PROPERTY	(E)
AREA CALCULATED	AcC	SUBDIVISION LOT NO.	(2)
RECORD DIMENSION	100'	RIGHT OF WAY/ACCESS	ROW
SCALED DIMENSION	100'S	COMMON OWNERSHIP	OR
MATCH LINE	M.L.		
WATER	-W-	WETLANDS	

SCALE: 1" = 100'

FEET 100 50 0 100 200 300

METERS 25 12.5 0 25 50 75

REVISED TO: JANUARY 1, 2024

PROPERTY MAPS

COVENTRY

RHODE ISLAND

INDEX DIAGRAM

7	98	99	100	101	102	10
9	90	91	92	93	94	9
1	82	83	84	85	86	8
3	74	75	76	77	78	7
5	66	67	68	69	70	7

GN

MAP NO.

84

THIS MAP IS FOR ASSESSMENT PURPOSES. IT IS NOT VALID FOR LEGAL DESCRIPTION OR CONVEYANCE.

THE HORIZONTAL DATUM IS THE MASSACHUSETTS STATE PLANE COORDINATE SYSTEM, NAD 83.

PHOTOGRAPHY DATE: MARCH 30, 1986

COMPLETION DATE: JULY 29, 1988

PRODUCED BY

CAI Technologies
Precision Mapping. Geospatial Solutions.
11 Pleasant Street, Littleton, NH 03561
800.322.4540 - www.cai-tech.com

LEGEND

AREA SURVEYED	Ac	EXEMPT PROPERTY	E
AREA CALCULATED	AcC	SUBDIVISION LOT NO.	2
RECORD DIMENSION	100'	RIGHT OF WAY/ACCESS	R/W
SCALED DIMENSION	100'S	COMMON OWNERSHIP	OR
MATCH LINE	M.L.		
WATER	-W-	WETLANDS	

FEET 100 50 0 100 200 300
25 12.5 0 25 50 75 METERS
SCALE: 1" = 100'

REVISED TO: JANUARY 1, 2024

PROPERTY MAPS

COVENTRY

RHODE ISLAND

INDEX DIAGRAM

8	99	100	101	102	103	10	
0	91	92	93	94	95	9	
2	83	84	85	86	87	8	
4	75	76	77	78	79	8	
6	67	68	69	70	71	7	
8	59	60	61	62	63	6	

GN

MAP NO.

85

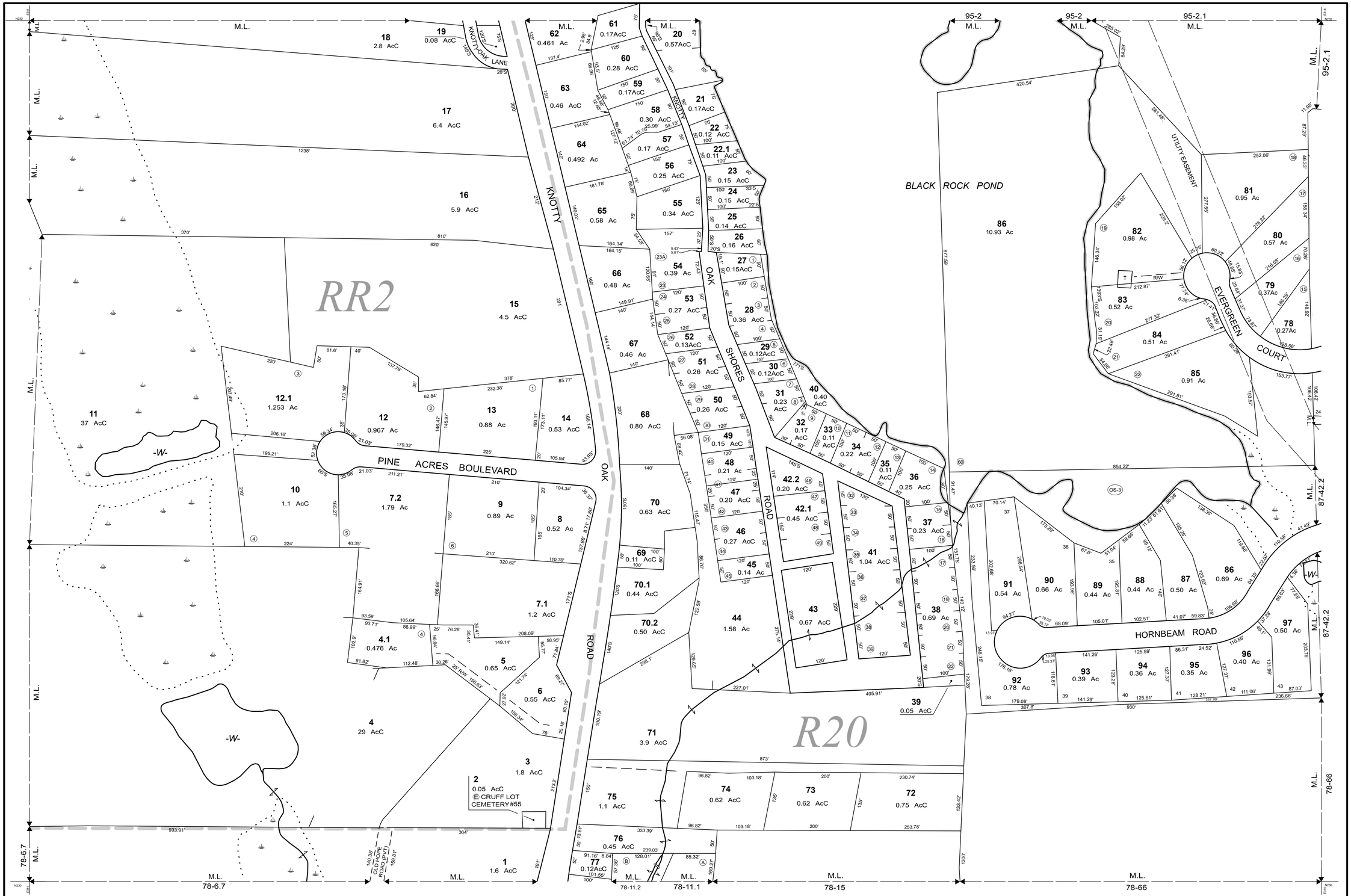

THIS MAP IS FOR ASSESSMENT PURPOSES. IT IS NOT VALID FOR LEGAL DESCRIPTION OR CONVEYANCE.

THE HORIZONTAL DATUM IS THE MASSACHUSETTS STATE PLANE COORDINATE SYSTEM, NAD 83.

PHOTOGRAPHY DATE: MARCH 30, 1986

COMPLETION DATE: JULY 29, 1988

PRODUCED BY

CAI Technologies
Precision Mapping. Geospatial Solutions.
11 Pleasant Street, Littleton, NH 03561
800.322.4540 - www.cai-tech.com

LEGEND

- AREA SURVEYED — Ac
- AREA CALCULATED — AcC
- RECORD DIMENSION — 100'
- SCALED DIMENSION — 100'S
- MATCH LINE — M.L.
- WATER — -W-
- EXEMPT PROPERTY — (E)
- SUBDIVISION LOT NO. — (2)
- RIGHT OF WAY/ACCESS — ROW
- COMMON OWNERSHIP — OR
- WETLANDS

SCALE: 1" = 100'

FEET: 100 50 0 100 200 300

METERS: 25 12.5 0 25 50 75

REVISED TO: JANUARY 1, 2024

PROPERTY MAPS

COVENTRY

RHODE ISLAND

INDEX DIAGRAM

9	100	101	102	103	104
1	92	93	94	95	96
3	84	85	86	87	88
5	76	77	78	79	80
7	68	69	70	71	72

GN

MAP NO.

86

THIS MAP IS FOR ASSESSMENT PURPOSES. IT IS NOT VALID FOR LEGAL DESCRIPTION OR CONVEYANCE.

THE HORIZONTAL DATUM IS THE MASSACHUSETTS STATE PLANE COORDINATE SYSTEM, NAD 83.

PHOTOGRAPHY DATE: MARCH 30, 1986

COMPLETION DATE: JULY 29, 1988

PRODUCED BY

CAI Technologies
Precision Mapping. Geospatial Solutions.
11 Pleasant Street, Littleton, NH 03561
800.322.4540 - www.cai-tech.com

LEGEND

AREA SURVEYED	Ac
AREA CALCULATED	AcC
RECORD DIMENSION	100'
SCALED DIMENSION	100'S
MATCH LINE	M.L.
WATER	-W-
EXEMPT PROPERTY	E
SUBDIVISION LOT NO.	2
RIGHT OF WAY/ACCESS	R/W
COMMON OWNERSHIP	OR
WETLANDS	

SCALE: 1" = 100'

FEET: 100 50 0 100 200 300

METERS: 25 12.5 0 25 50 75

REVISED TO: JANUARY 1, 2024

PROPERTY MAPS

COVENTRY

RHODE ISLAND

INDEX DIAGRAM

10	101	102	103	104
2	93	94	95	96
4	85	86	87	88
6	77	78	79	80
8	69	70	71	72

MAP NO.

87

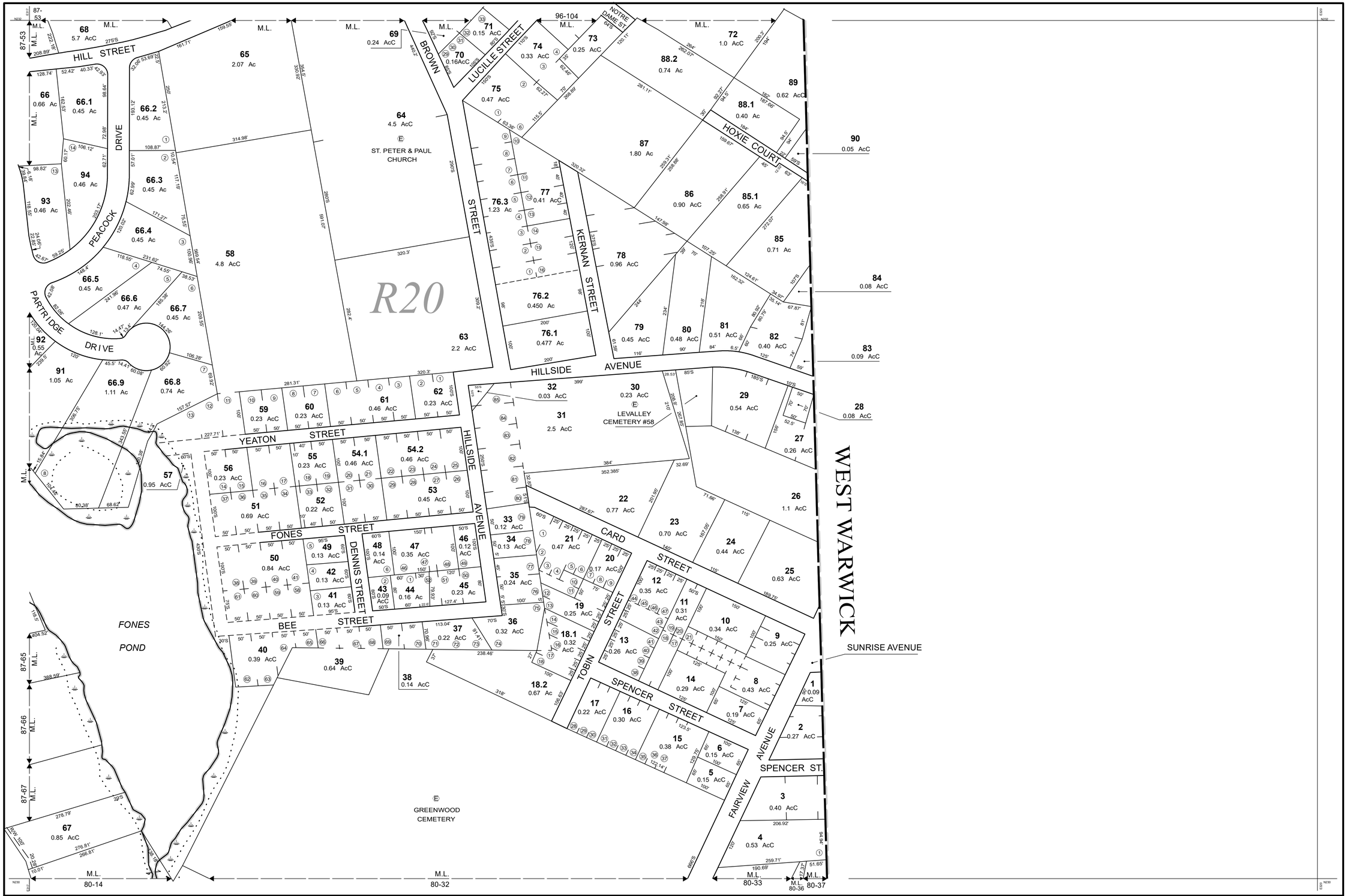

THIS MAP IS FOR ASSESSMENT PURPOSES. IT IS NOT VALID FOR LEGAL DESCRIPTION OR CONVEYANCE.

THE HORIZONTAL DATUM IS THE MASSACHUSETTS STATE PLANE COORDINATE SYSTEM, NAD 83.

PHOTOGRAPHY DATE: MARCH 30, 1986

COMPLETION DATE: JULY 29, 1988

PRODUCED BY

CAI Technologies
Precision Mapping. Geospatial Solutions.
11 Pleasant Street, Littleton, NH 03561
800.322.4540 - www.cai-tech.com

LEGEND

AREA SURVEYED - Ac
AREA CALCULATED - AcC
RECORD DIMENSION - 100'
SCALED DIMENSION - 100'S
MATCH LINE - M.L.
WATER - -W-
EXEMPT PROPERTY - (E)
SUBDIVISION LOT NO. - (2)
RIGHT OF WAY/ACCESS - ROW
COMMON OWNERSHIP - OR
WETLANDS

FEET: 100 50 0 100 200 300
METERS: 25 12.5 0 25 50 75

SCALE: 1" = 100'

REVISED TO: JANUARY 1, 2024

PROPERTY MAPS

COVENTRY

RHODE ISLAND

INDEX DIAGRAM

1	102	103	104
3	94	95	96
5	86	87	88
7	78	79	80
9	70	71	72

GN

MAP NO. 88

THIS MAP IS FOR ASSESSMENT PURPOSES. IT IS NOT VALID FOR LEGAL DESCRIPTION OR CONVEYANCE.

THE HORIZONTAL DATUM IS THE MASSACHUSETTS STATE PLANE COORDINATE SYSTEM, NAD 83.

PHOTOGRAPHY DATE: MARCH 30, 1986

COMPLETION DATE: JULY 29, 1988

PRODUCED BY

CAI Technologies
Precision Mapping. Geospatial Solutions.
11 Pleasant Street, Littleton, NH 03561
800.322.4540 - www.cai-tech.com

LEGEND

AREA SURVEYED	Ac	EXEMPT PROPERTY	(E)
AREA CALCULATED	AcC	SUBDIVISION LOT NO.	(2)
RECORD DIMENSION	100'	RIGHT OF WAY/ACCESS	ROW
SCALED DIMENSION	100'S	COMMON OWNERSHIP	OR
MATCH LINE	M.L.		
WATER	-W-	WETLANDS	

SCALE: 1" = 100'

FEET 100 50 0 100 200 300

METERS 25 12.5 0 25 50 75

REVISED TO: JANUARY 1, 2024

PROPERTY MAPS

COVENTRY

RHODE ISLAND

INDEX DIAGRAM

330	97	98	99	10
	89	90	91	9
324	81	82	83	8
	73	74	75	7

GN

MAP NO.

89

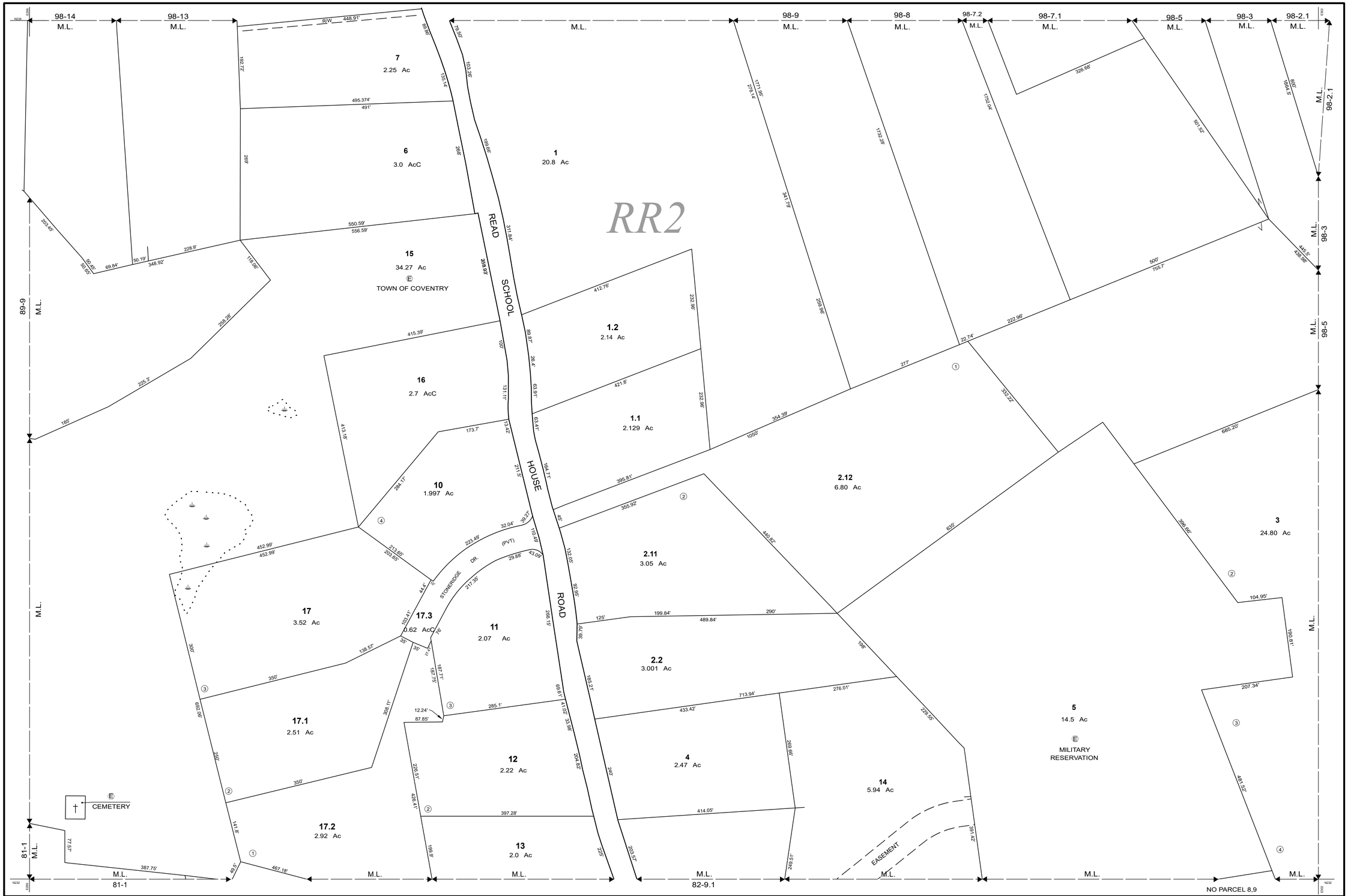

THIS MAP IS FOR ASSESSMENT PURPOSES. IT IS NOT VALID FOR LEGAL DESCRIPTION OR CONVEYANCE.

THE HORIZONTAL DATUM IS THE MASSACHUSETTS STATE PLANE COORDINATE SYSTEM, NAD 83.

PHOTOGRAPHY DATE: MARCH 30, 1986

COMPLETION DATE: JULY 29, 1988

PRODUCED BY

CAI Technologies
Precision Mapping. Geospatial Solutions.
11 Pleasant Street, Littleton, NH 03561
800.322.4540 - www.cai-tech.com

LEGEND

AREA SURVEYED	Ac	EXEMPT PROPERTY	(E)
AREA CALCULATED	AcC	SUBDIVISION LOT NO.	(2)
RECORD DIMENSION	100'	RIGHT OF WAY/ACCESS	ROW
SCALED DIMENSION	100'S	COMMON OWNERSHIP	OR
MATCH LINE	M.L.		
WATER	-W-	WETLANDS	

SCALE: 1" = 100'

FEET 100 50 0 100 200 300

METERS 25 12.5 0 25 50 75

REVISED TO: JANUARY 1, 2024

PROPERTY MAPS

COVENTRY

RHODE ISLAND

INDEX DIAGRAM

330	97	98	99	100	101	
	89	90	91	92	93	
	81	82	83	84	85	
324	73	74	75	76	77	

GN

MAP NO.

90

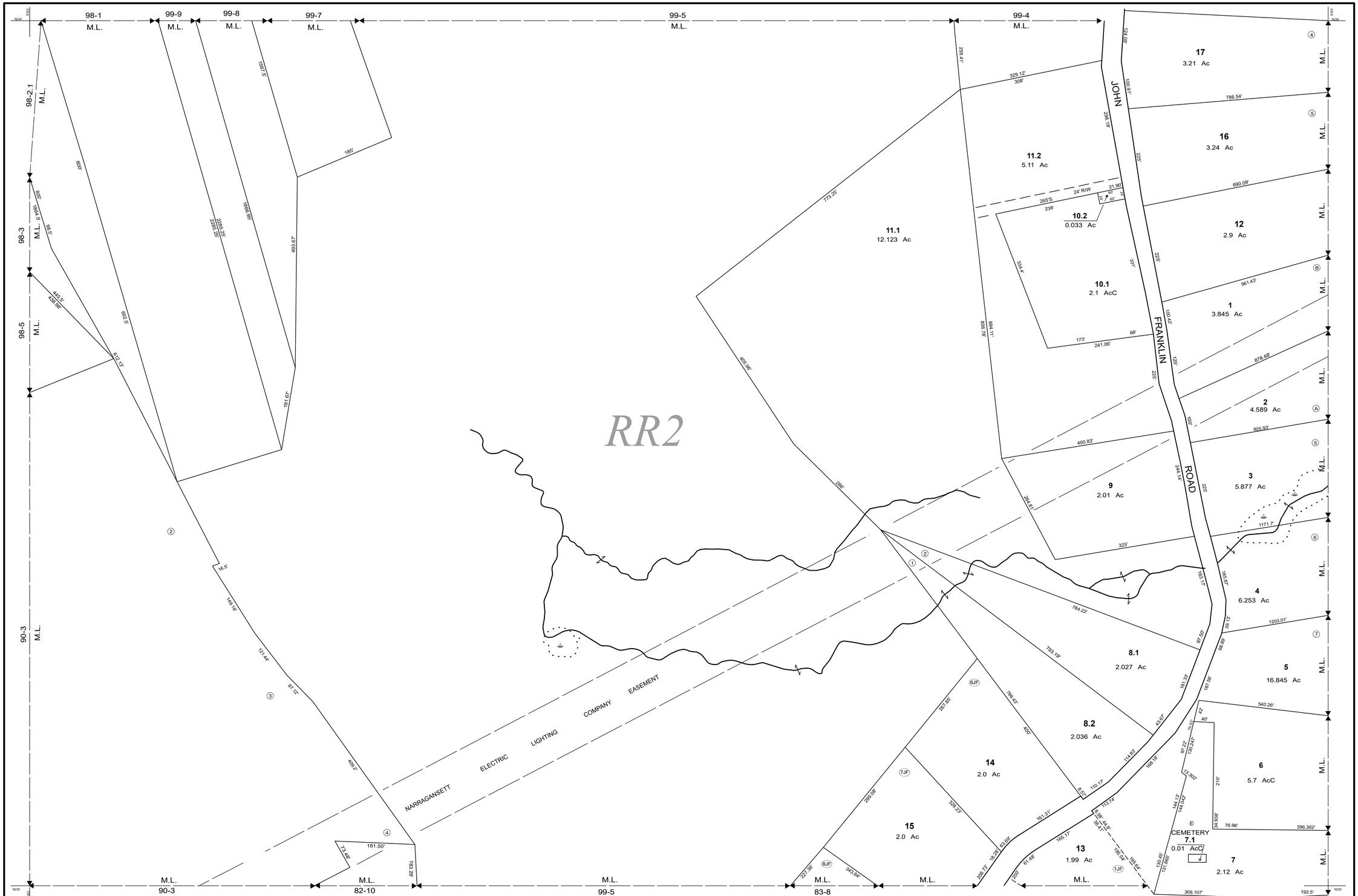

THIS MAP IS FOR ASSESSMENT PURPOSES. IT IS NOT VALID FOR LEGAL DESCRIPTION OR CONVEYANCE.

THE HORIZONTAL DATUM IS THE MASSACHUSETTS STATE PLANE COORDINATE SYSTEM, NAD 83.

PHOTOGRAPHY DATE: MARCH 30, 1986

COMPLETION DATE: JULY 29, 1988

PRODUCED BY

CAI Technologies
Precision Mapping. Geospatial Solutions.
11 Pleasant Street, Littleton, NH 03561
800.322.4540 - www.cai-tech.com

LEGEND

AREA SURVEYED	Ac
AREA CALCULATED	AcC
RECORD DIMENSION	100'
SCALED DIMENSION	100'S
MATCH LINE	M.L.
WATER	-W-
EXEMPT PROPERTY	E
SUBDIVISION LOT NO.	2
RIGHT OF WAY/ACCESS	R/W
COMMON OWNERSHIP	OR
WETLANDS	

FEET 100 50 0 100 200 300
SCALE: 1" = 100'
METERS 25 12.5 0 25 50 75

REVISED TO: JANUARY 1, 2024

PROPERTY MAPS

COVENTRY

RHODE ISLAND

INDEX DIAGRAM

97	98	99	100	101	10	
89	90	91	92	93	9	
81	82	83	84	85	8	
73	74	75	76	77	7	

GN

MAP NO.

91

THIS MAP IS FOR ASSESSMENT PURPOSES. IT IS NOT VALID FOR LEGAL DESCRIPTION OR CONVEYANCE.

THE HORIZONTAL DATUM IS THE MASSACHUSETTS STATE PLANE COORDINATE SYSTEM, NAD 83.

PHOTOGRAPHY DATE: MARCH 30, 1986

COMPLETION DATE: JULY 29, 1988

PRODUCED BY

CAI Technologies
Precision Mapping. Geospatial Solutions.
11 Pleasant Street, Littleton, NH 03561
800.322.4540 - www.cai-tech.com

LEGEND

AREA SURVEYED	Ac
AREA CALCULATED	AcC
RECORD DIMENSION	100'
SCALED DIMENSION	100'S
MATCH LINE	M.L.
WATER	-W-
EXEMPT PROPERTY	E
SUBDIVISION LOT NO.	2
RIGHT OF WAY/ACCESS	R/W
COMMON OWNERSHIP	OR
WETLANDS	

FEET 100 50 0 100 200 300
SCALE: 1" = 100'
25 12.5 0 25 50 75 METERS

REVISED TO: JANUARY 1, 2024

PROPERTY MAPS

COVENTRY

RHODE ISLAND

INDEX DIAGRAM

7	98	99	100	101	102	10
9	90	91	92	93	94	9
1	82	83	84	85	86	8
3	74	75	76	77	78	7

GN

MAP NO.

92

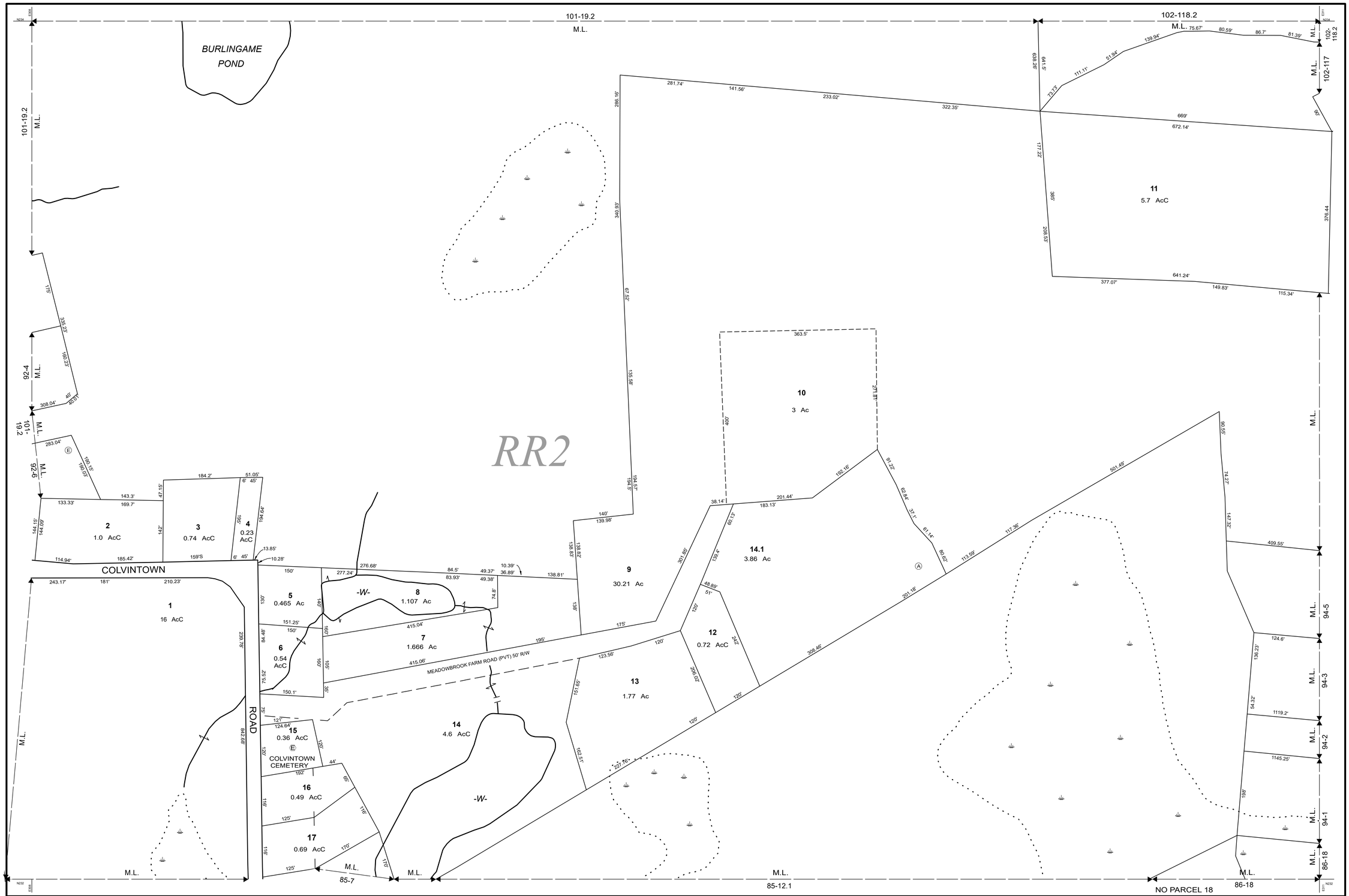

THIS MAP IS FOR ASSESSMENT PURPOSES. IT IS NOT VALID FOR LEGAL DESCRIPTION OR CONVEYANCE.

THE HORIZONTAL DATUM IS THE MASSACHUSETTS STATE PLANE COORDINATE SYSTEM, NAD 83.

PHOTOGRAPHY DATE: MARCH 30, 1986

COMPLETION DATE: JULY 29, 1988

PRODUCED BY

CAI Technologies
Precision Mapping. Geospatial Solutions.
11 Pleasant Street, Littleton, NH 03561
800.322.4540 - www.cai-tech.com

LEGEND

- AREA SURVEYED — Ac
- AREA CALCULATED — AcC
- RECORD DIMENSION — 100'
- SCALED DIMENSION — 100'S
- MATCH LINE — M.L.
- WATER — -W-
- EXEMPT PROPERTY — (E)
- SUBDIVISION LOT NO. — (2)
- RIGHT OF WAY/ACCESS — R/W
- COMMON OWNERSHIP — OR
- WETLANDS

FEET 100 50 0 100 200 300
METERS 25 12.5 0 25 50 75

SCALE: 1" = 100'

REVISED TO: JANUARY 1, 2024

PROPERTY MAPS

COVENTRY

RHODE ISLAND

INDEX DIAGRAM

8	99	100	101	102	103	10
0	91	92	93	94	95	9
2	83	84	85	86	87	8
4	75	76	77	78	79	8
6	67	68	69	70	71	7

GN

MAP NO. 93

THIS MAP IS FOR ASSESSMENT PURPOSES. IT IS NOT VALID FOR LEGAL DESCRIPTION OR CONVEYANCE.

THE HORIZONTAL DATUM IS THE MASSACHUSETTS STATE PLANE COORDINATE SYSTEM, NAD 83.

PHOTOGRAPHY DATE: MARCH 30, 1986

COMPLETION DATE: JULY 29, 1988

PRODUCED BY

CAI Technologies
Precision Mapping. Geospatial Solutions.
11 Pleasant Street, Littleton, NH 03561
800.322.4540 • www.cai-tech.com

LEGEND

AREA SURVEYED	Ac
AREA CALCULATED	AcC
RECORD DIMENSION	100'
SCALED DIMENSION	100'S
MATCH LINE	M.L.
WATER	-W-
EXEMPT PROPERTY	E
SUBDIVISION LOT NO.	2
RIGHT OF WAY/ACCESS	R/W
COMMON OWNERSHIP	OR
WETLANDS	

SCALE: 1" = 100'

FEET: 100 50 0 100 200 300

METERS: 25 12.5 0 25 50 75

REVISED TO: JANUARY 1, 2024

PROPERTY MAPS

COVENTRY

RHODE ISLAND

INDEX DIAGRAM

9	100	101	102	103	104
1	92	93	94	95	96
3	84	85	86	87	88
5	76	77	78	79	80

MAP NO.

94

THIS MAP IS FOR ASSESSMENT PURPOSES. IT IS NOT VALID FOR LEGAL DESCRIPTION OR CONVEYANCE.

THE HORIZONTAL DATUM IS THE MASSACHUSETTS STATE PLANE COORDINATE SYSTEM, NAD 83.

PHOTOGRAPHY DATE: MARCH 30, 1986

COMPLETION DATE: JULY 29, 1988

PRODUCED BY

CAI Technologies
Precision Mapping. Geospatial Solutions.
11 Pleasant Street, Littleton, NH 03561
800.322.4540 - www.cai-tech.com

LEGEND

- AREA SURVEYED — Ac
- AREA CALCULATED — AcC
- RECORD DIMENSION — 100'
- SCALED DIMENSION — 100'S
- MATCH LINE — M.L.
- WATER — -W-
- EXEMPT PROPERTY — E
- SUBDIVISION LOT NO. — 2
- RIGHT OF WAY/ACCESS — ROW
- COMMON OWNERSHIP — OR
- WETLANDS

SCALE: 1" = 100'

FEET: 100 50 0 100 200 300

METERS: 25 12.5 0 25 50 75

REVISED TO: JANUARY 1, 2024

PROPERTY MAPS

COVENTRY

RHODE ISLAND

INDEX DIAGRAM

100	101	102	103	104
92	93	94	95	96
84	85	86	87	88
76	77	78	79	80
68	69	70	71	72

GN

MAP NO.

95

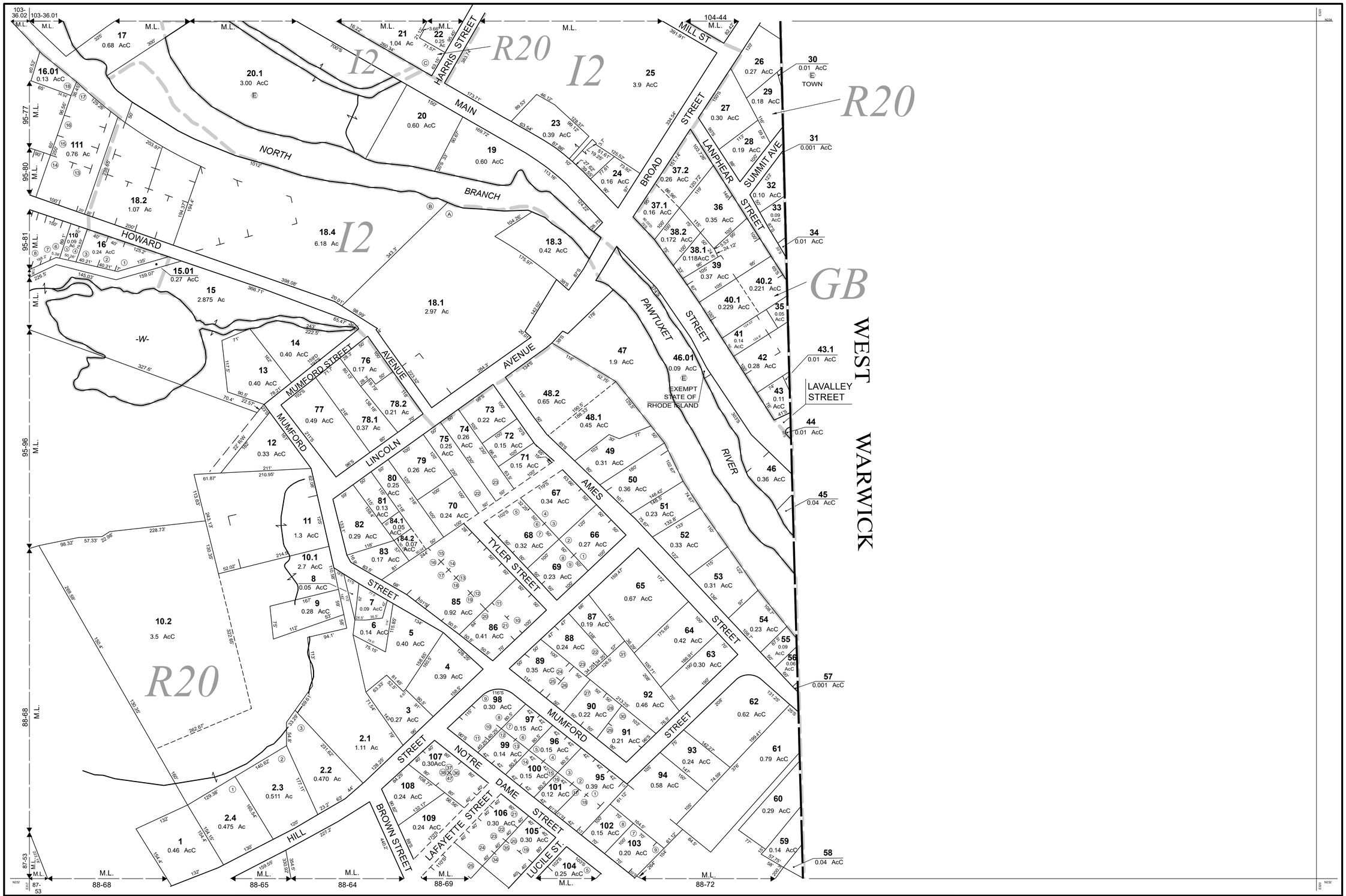

THIS MAP IS FOR ASSESSMENT PURPOSES. IT IS NOT VALID FOR LEGAL DESCRIPTION OR CONVEYANCE.

THE HORIZONTAL DATUM IS THE MASSACHUSETTS STATE PLANE COORDINATE SYSTEM, NAD 83.

PHOTOGRAPHY DATE: MARCH 30, 1986

COMPLETION DATE: JULY 29, 1988

PRODUCED BY

CAI Technologies
Precision Mapping. Geospatial Solutions.
11 Pleasant Street, Littleton, NH 03561
800.322.4540 - www.cai-tech.com

LEGEND

- AREA SURVEYED — Ac
- AREA CALCULATED — AcC
- RECORD DIMENSION — 100'
- SCALED DIMENSION — 100'S
- MATCH LINE — M.L.
- WATER — -W-
- EXEMPT PROPERTY — (E)
- SUBDIVISION LOT NO. — (2)
- RIGHT OF WAY/ACCESS — ROW
- COMMON OWNERSHIP — OR
- WETLANDS

SCALE: 1" = 100'

FEET: 100 50 0 100 200 300

METERS: 25 12.5 0 25 50 75

REVISED TO: JANUARY 1, 2024

PROPERTY MAPS

COVENTRY

RHODE ISLAND

INDEX DIAGRAM

1	102	103	104
3	94	95	96
5	86	87	88
7	78	79	80
9	70	71	72

GN

MAP NO.

96

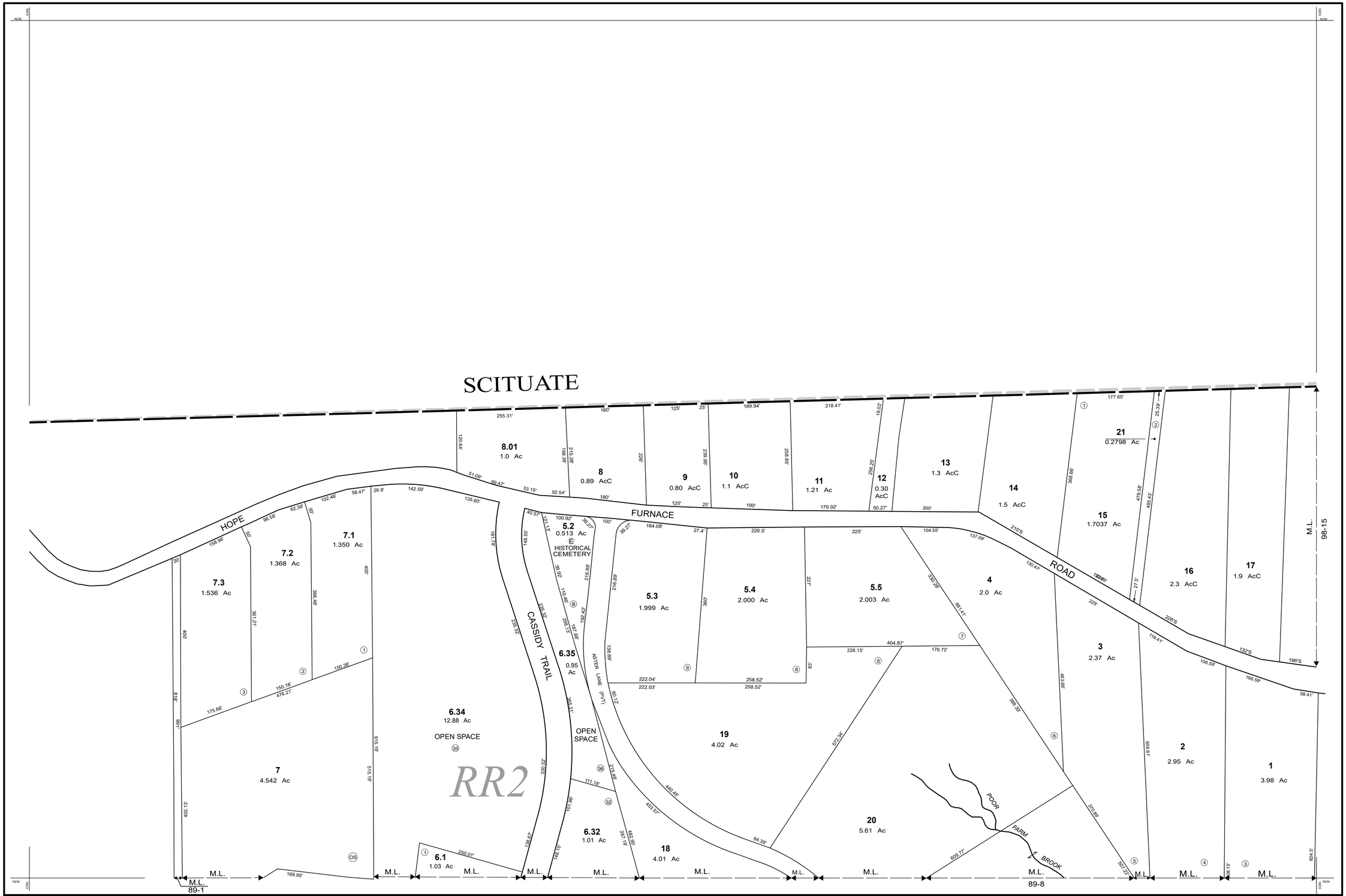

THIS MAP IS FOR ASSESSMENT PURPOSES. IT IS NOT VALID FOR LEGAL DESCRIPTION OR CONVEYANCE.

THE HORIZONTAL DATUM IS THE MASSACHUSETTS STATE PLANE COORDINATE SYSTEM, NAD 83.

PHOTOGRAPHY DATE: MARCH 30, 1986

COMPLETION DATE: JULY 29, 1988

PRODUCED BY

CAI Technologies
Precision Mapping. Geospatial Solutions.
11 Pleasant Street, Littleton, NH 03561
800.322.4540 - www.cai-tech.com

LEGEND

AREA SURVEYED	Ac
AREA CALCULATED	AcC
RECORD DIMENSION	100'
SCALED DIMENSION	100'S
MATCH LINE	M.L.
WATER	-W-
EXEMPT PROPERTY	E
SUBDIVISION LOT NO.	2
RIGHT OF WAY/ACCESS	R/W
COMMON OWNERSHIP	OR
WETLANDS	

FEET 100 50 0 100 200 300

SCALE: 1" = 100'

25 12.5 0 25 50 75 METERS

REVISED TO: JANUARY 1, 2024

PROPERTY MAPS

COVENTRY

RHODE ISLAND

INDEX DIAGRAM

330	97	98	99	10
	89	90	91	9
	81	82	83	8

MAP NO.

97

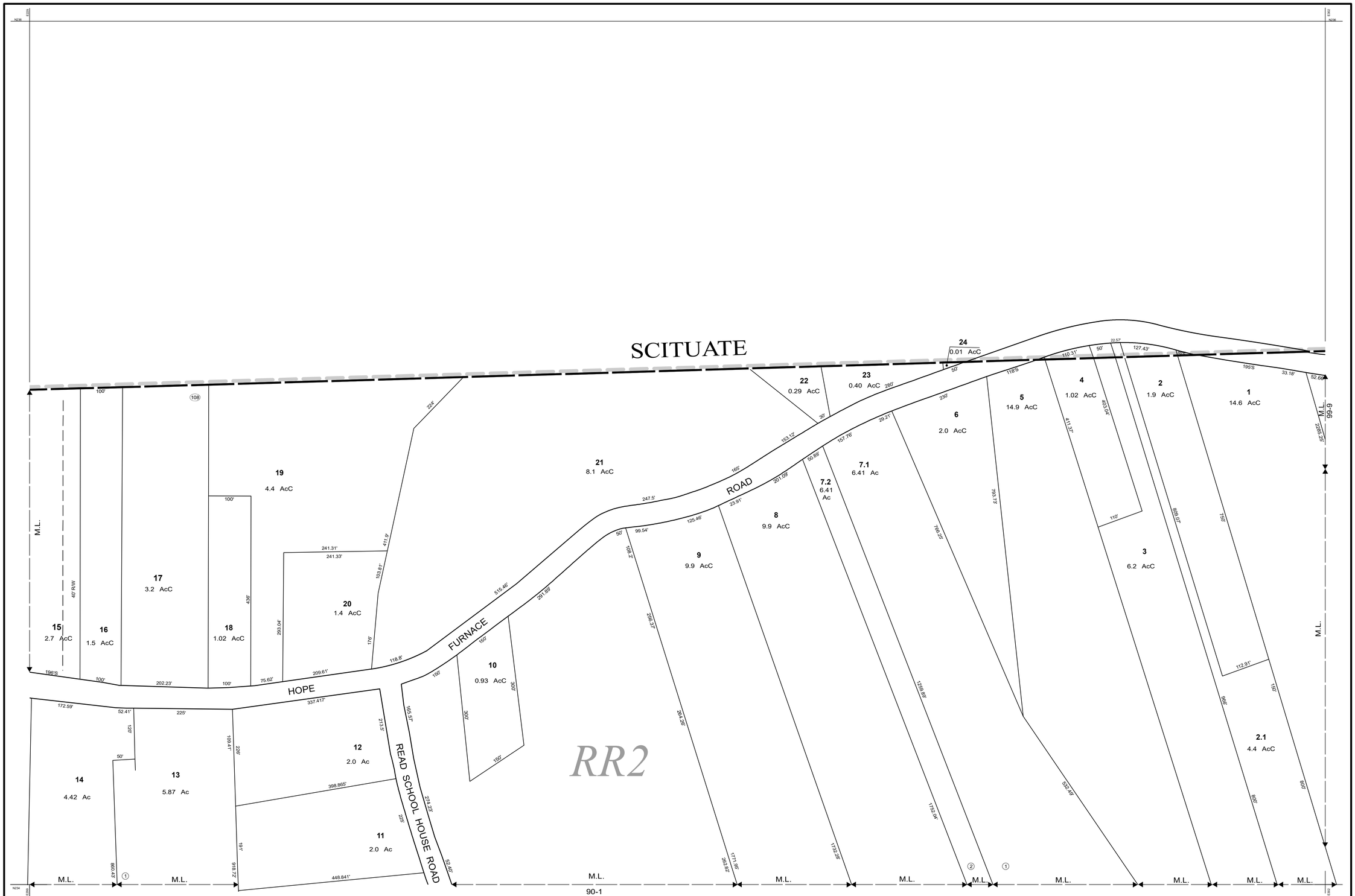

THIS MAP IS FOR ASSESSMENT PURPOSES. IT IS NOT VALID FOR LEGAL DESCRIPTION OR CONVEYANCE.

THE HORIZONTAL DATUM IS THE MASSACHUSETTS STATE PLANE COORDINATE SYSTEM, NAD 83.

PHOTOGRAPHY DATE: MARCH 30, 1986

COMPLETION DATE: JULY 29, 1988

PRODUCED BY

CAI Technologies
Precision Mapping. Geospatial Solutions.
11 Pleasant Street, Littleton, NH 03561
800.322.4540 - www.cai-tech.com

LEGEND

AREA SURVEYED	Ac	EXEMPT PROPERTY	E
AREA CALCULATED	AcC	SUBDIVISION LOT NO.	2
RECORD DIMENSION	100'	RIGHT OF WAY/ACCESS	R/W
SCALED DIMENSION	100'S	COMMON OWNERSHIP	OR
MATCH LINE	M.L.		
WATER	-W-	WETLANDS	

SCALE: 1" = 100'

FEET 100 50 0 100 200 300

METERS 25 12.5 0 25 50 75

REVISED TO: JANUARY 1, 2024

PROPERTY MAPS

COVENTRY

RHODE ISLAND

INDEX DIAGRAM

MAP NO. 98

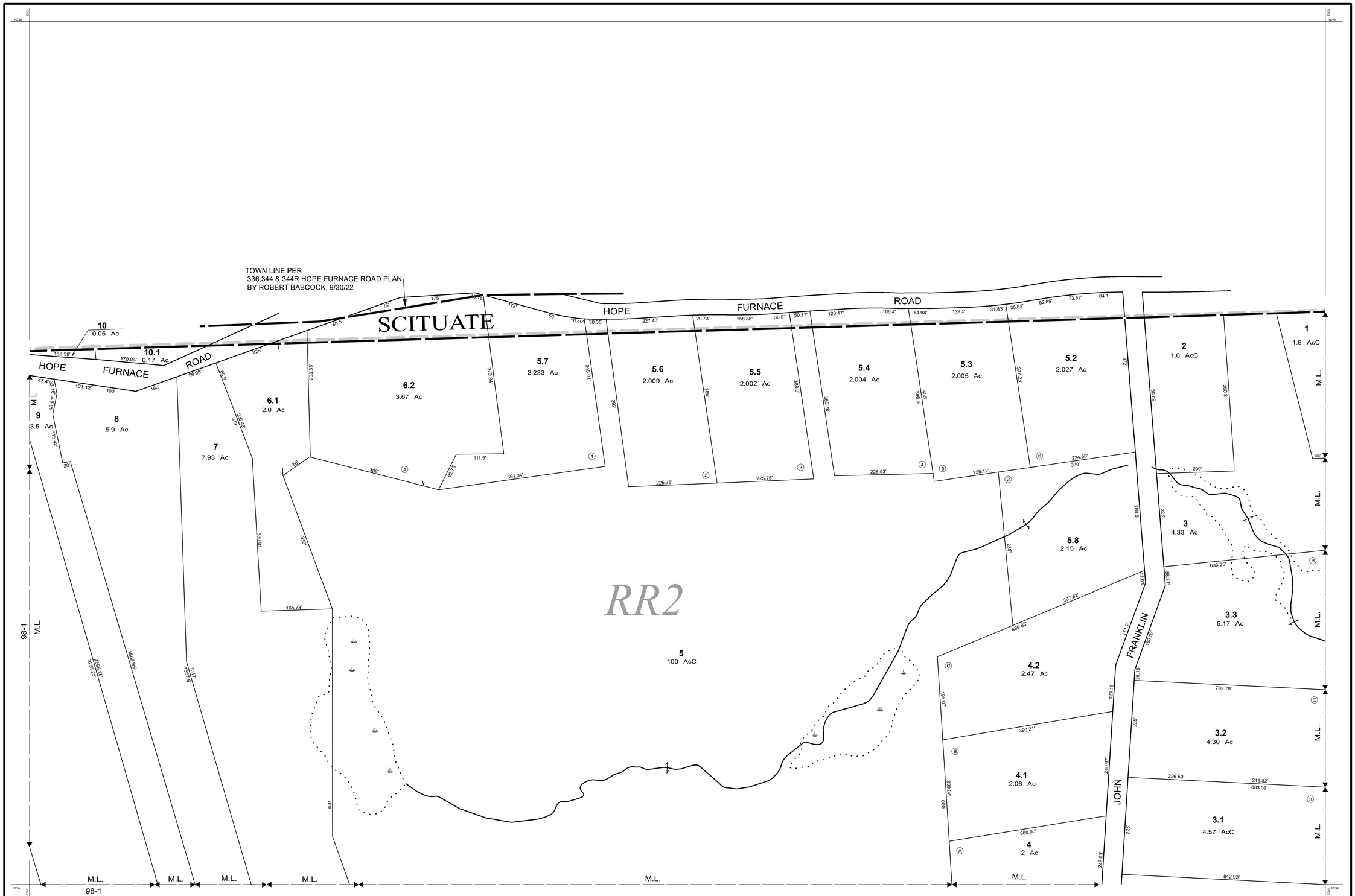

THIS MAP IS FOR ASSESSMENT PURPOSES. IT IS NOT VALID FOR LEGAL DESCRIPTION OR CONVEYANCE.

THE HORIZONTAL DATUM IS THE MASSACHUSETTS STATE PLANE COORDINATE SYSTEM, NAD 83.

PHOTOGRAPHY DATE: MARCH 30, 1986

COMPLETION DATE: JULY 29, 1988

PRODUCED BY

CAI Technologies
Precision Mapping. Geospatial Solutions.
11 Pleasant Street, Littleton, NH 03561
800.322.4540 - www.cai-tech.com

LEGEND

AREA SURVEYED	Ac	EXEMPT PROPERTY	(E)
AREA CALCULATED	AcC	SUBDIVISION LOT NO.	(2)
RECORD DIMENSION	100'	RIGHT OF WAY/ACCESS	ROW
SCALED DIMENSION	100'S	COMMON OWNERSHIP	OR
MATCH LINE	M.L.		
WATER	-W-	WETLANDS	

SCALE: 1" = 100'

FEET 100 50 0 100 200 300

METERS 25 12.5 0 25 50 75

REVISED TO: JANUARY 1, 2024

PROPERTY MAPS

COVENTRY

RHODE ISLAND

INDEX DIAGRAM

97	98	99	100	101	10
89	90	91	92	93	9
81	82	83	84	85	8

GN

MAP NO.

99

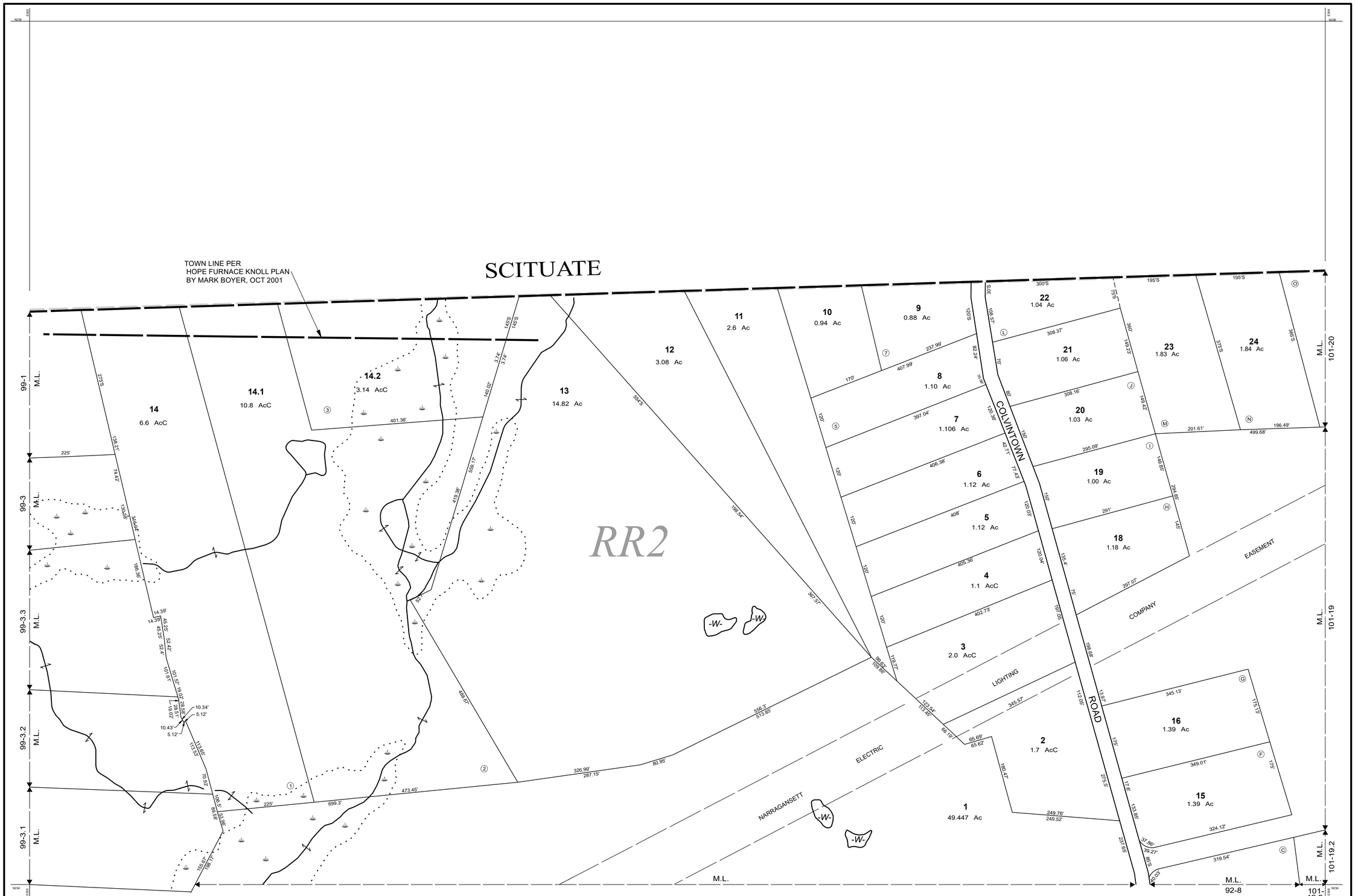

THIS MAP IS FOR ASSESSMENT PURPOSES. IT IS NOT VALID FOR LEGAL DESCRIPTION OR CONVEYANCE.

THE HORIZONTAL DATUM IS THE MASSACHUSETTS STATE PLANE COORDINATE SYSTEM, NAD 83.

PHOTOGRAPHY DATE: MARCH 30, 1986

COMPLETION DATE: JULY 29, 1988

PRODUCED BY

CAI Technologies
Precision Mapping. Geospatial Solutions.
11 Pleasant Street, Littleton, NH 03561
800.322.4540 - www.cai-tech.com

LEGEND

AREA SURVEYED	Ac	EXEMPT PROPERTY	(E)
AREA CALCULATED	AcC	SUBDIVISION LOT NO.	(2)
RECORD DIMENSION	100'	RIGHT OF WAY/ACCESS	ROW
SCALED DIMENSION	100'S	COMMON OWNERSHIP	OR
MATCH LINE	M.L.	WETLANDS	
WATER	-W-		

SCALE: 1" = 100'
FEET 100 50 0 100 200 300
METERS 25 12.5 0 25 50 75

REVISED TO: JANUARY 1, 2024

PROPERTY MAPS

COVENTRY

RHODE ISLAND

INDEX DIAGRAM

97	98	99	100	101	102	103
89	90	91	92	93	94	95
81	82	83	84	85	86	87
73	74	75	76	77	78	79

GN

MAP NO.

100

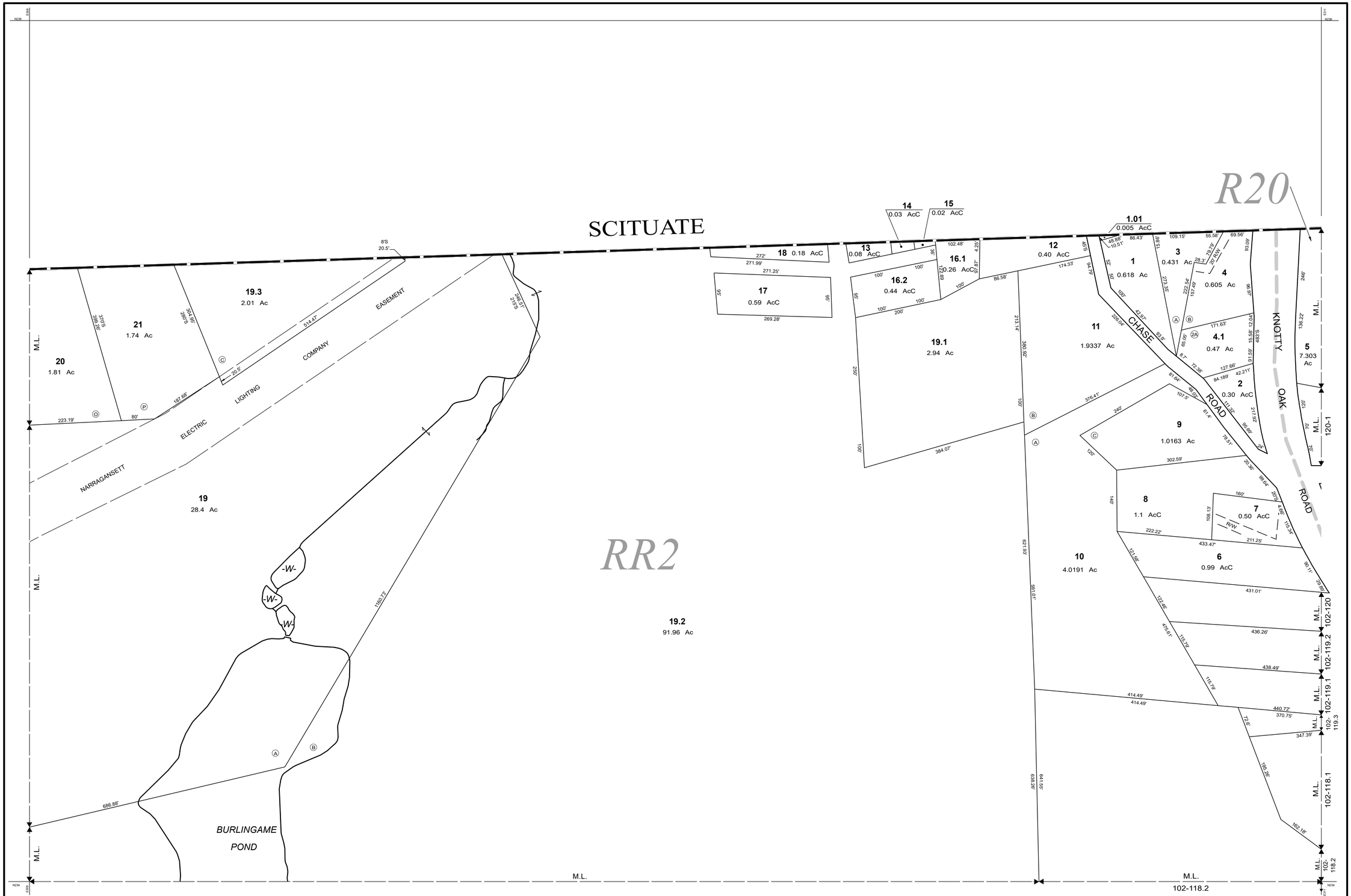

THIS MAP IS FOR ASSESSMENT PURPOSES. IT IS NOT VALID FOR LEGAL DESCRIPTION OR CONVEYANCE.

THE HORIZONTAL DATUM IS THE MASSACHUSETTS STATE PLANE COORDINATE SYSTEM, NAD 83.

PHOTOGRAPHY DATE: MARCH 30, 1986

COMPLETION DATE: JULY 29, 1988

PRODUCED BY

CAI Technologies
Precision Mapping. Geospatial Solutions.
11 Pleasant Street, Littleton, NH 03561
800.322.4540 - www.cai-tech.com

LEGEND

AREA SURVEYED	Ac	EXEMPT PROPERTY	E
AREA CALCULATED	AcC	SUBDIVISION LOT NO.	2
RECORD DIMENSION	100'	RIGHT OF WAY/ACCESS	R/W
SCALED DIMENSION	100'S	COMMON OWNERSHIP	OR
MATCH LINE	M.L.	WETLANDS	
WATER	-W-		

FEET 100 50 0 100 200 300
SCALE: 1" = 100'
25 12.5 0 25 50 75 METERS

REVISED TO: JANUARY 1, 2024

PROPERTY MAPS

COVENTRY

RHODE ISLAND

INDEX DIAGRAM

B	99	100	101	102	103	10	
D	91	92	93	94	95	9	
2	83	84	85	86	87	8	
4	75	76	77	78	79	7	

GN

MAP NO.

101

SCITUATE

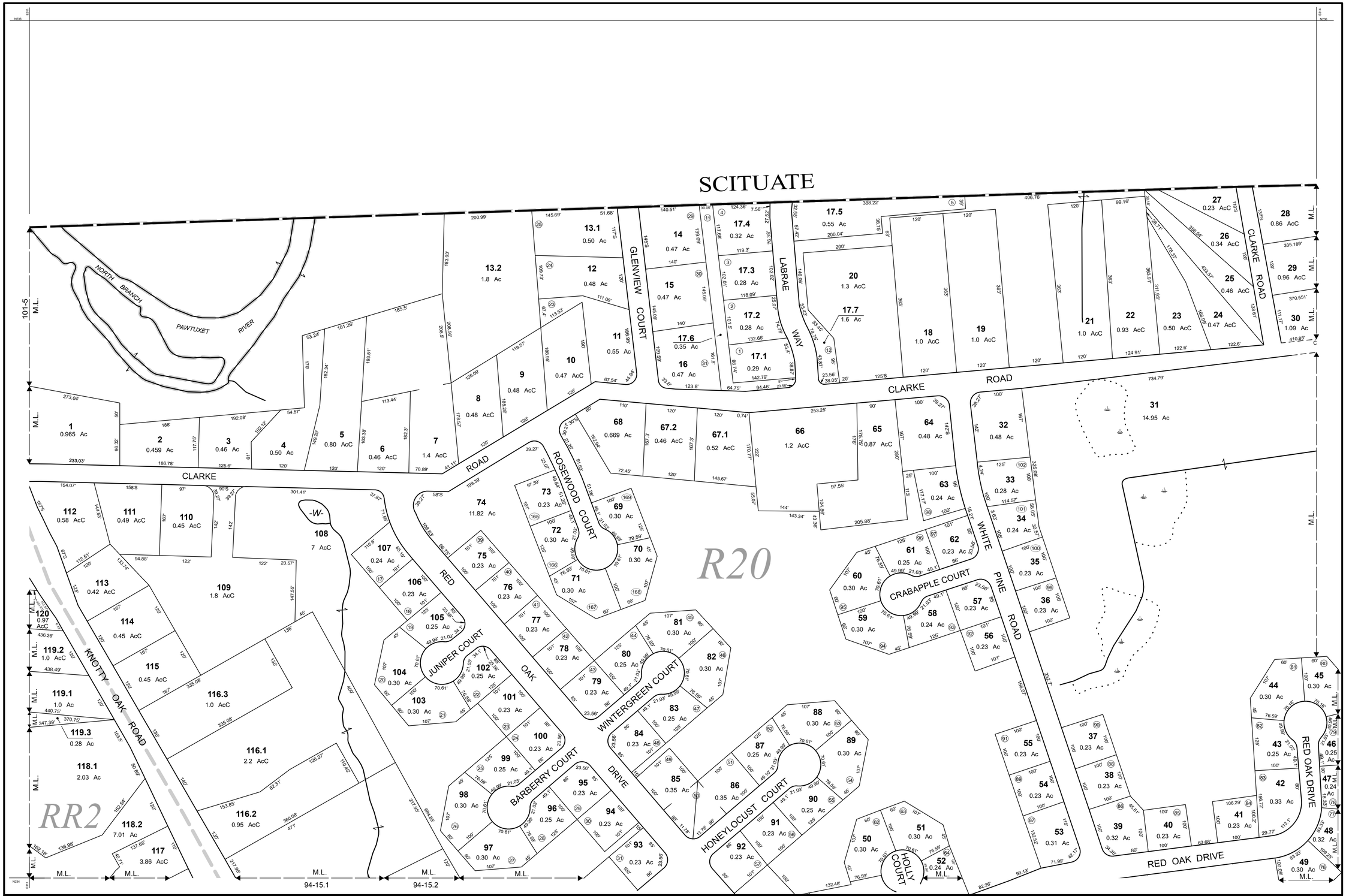

THIS MAP IS FOR ASSESSMENT PURPOSES. IT IS NOT VALID FOR LEGAL DESCRIPTION OR CONVEYANCE.

THE HORIZONTAL DATUM IS THE MASSACHUSETTS STATE PLANE COORDINATE SYSTEM, NAD 83.

PHOTOGRAPHY DATE: MARCH 30, 1986

COMPLETION DATE: JULY 29, 1988

PRODUCED BY

CAI Technologies
Precision Mapping. Geospatial Solutions.
11 Pleasant Street, Littleton, NH 03561
800.322.4540 - www.cai-tech.com

LEGEND

AREA SURVEYED	Ac	EXEMPT PROPERTY	(E)
AREA CALCULATED	AcC	SUBDIVISION LOT NO.	(2)
RECORD DIMENSION	100'	RIGHT OF WAY/ACCESS	ROW
SCALED DIMENSION	100'S	COMMON OWNERSHIP	OR
MATCH LINE	M.L.		
WATER	-W-	WETLANDS	

SCALE: 1" = 100'

FEET: 100 50 0 100 200 300

METERS: 25 12.5 0 25 50 75

REVISED TO: JANUARY 1, 2024

PROPERTY MAPS

COVENTRY

RHODE ISLAND

INDEX DIAGRAM

9	100	101	102	103	104
1	92	93	94	95	96
3	84	85	86	87	88
5	76	75	74	73	72

GN

MAP NO.

102

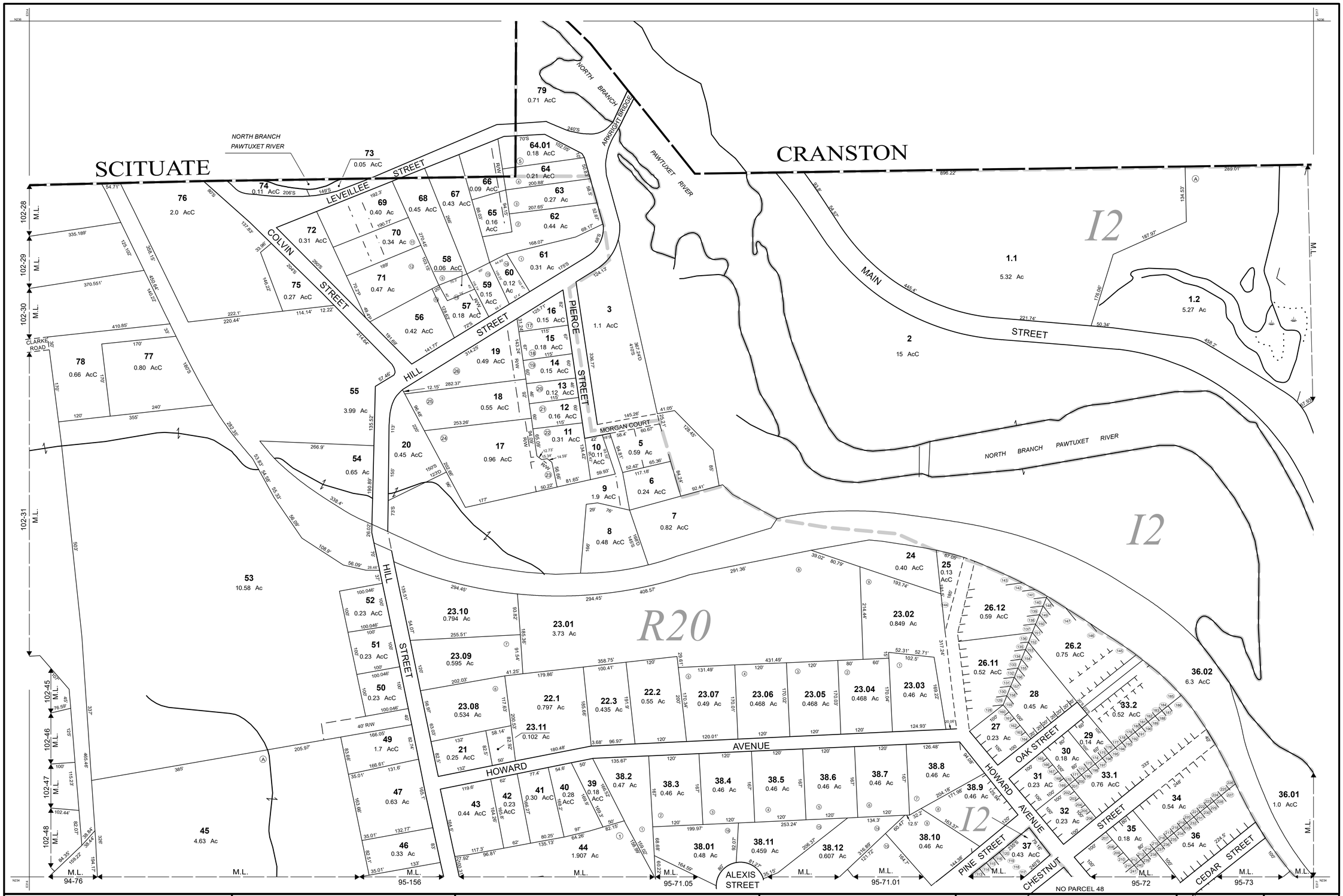

THIS MAP IS FOR ASSESSMENT PURPOSES. IT IS NOT VALID FOR LEGAL DESCRIPTION OR CONVEYANCE.

THE HORIZONTAL DATUM IS THE MASSACHUSETTS STATE PLANE COORDINATE SYSTEM, NAD 83.

PHOTOGRAPHY DATE: MARCH 30, 1986

COMPLETION DATE: JULY 29, 1988

PRODUCED BY

CAI Technologies
Precision Mapping. Geospatial Solutions.
11 Pleasant Street, Littleton, NH 03561
800.322.4540 • www.cai-tech.com

LEGEND

AREA SURVEYED	Ac
AREA CALCULATED	AcC
RECORD DIMENSION	100'
SCALED DIMENSION	100'S
MATCH LINE	M.L.
WATER	-W-
EXEMPT PROPERTY	E
SUBDIVISION LOT NO.	2
RIGHT OF WAY/ACCESS	R/W
COMMON OWNERSHIP	OR
WETLANDS	

SCALE: 1" = 100'

FEET: 100 50 0 100 200 300

METERS: 25 12.5 0 25 50 75

REVISED TO: JANUARY 1, 2024

PROPERTY MAPS

COVENTRY

RHODE ISLAND

INDEX DIAGRAM

0	101	102	103	104	
2	93	94	95	96	
4	85	86	87	88	
6	77	78	79	80	

GN

MAP NO.

103

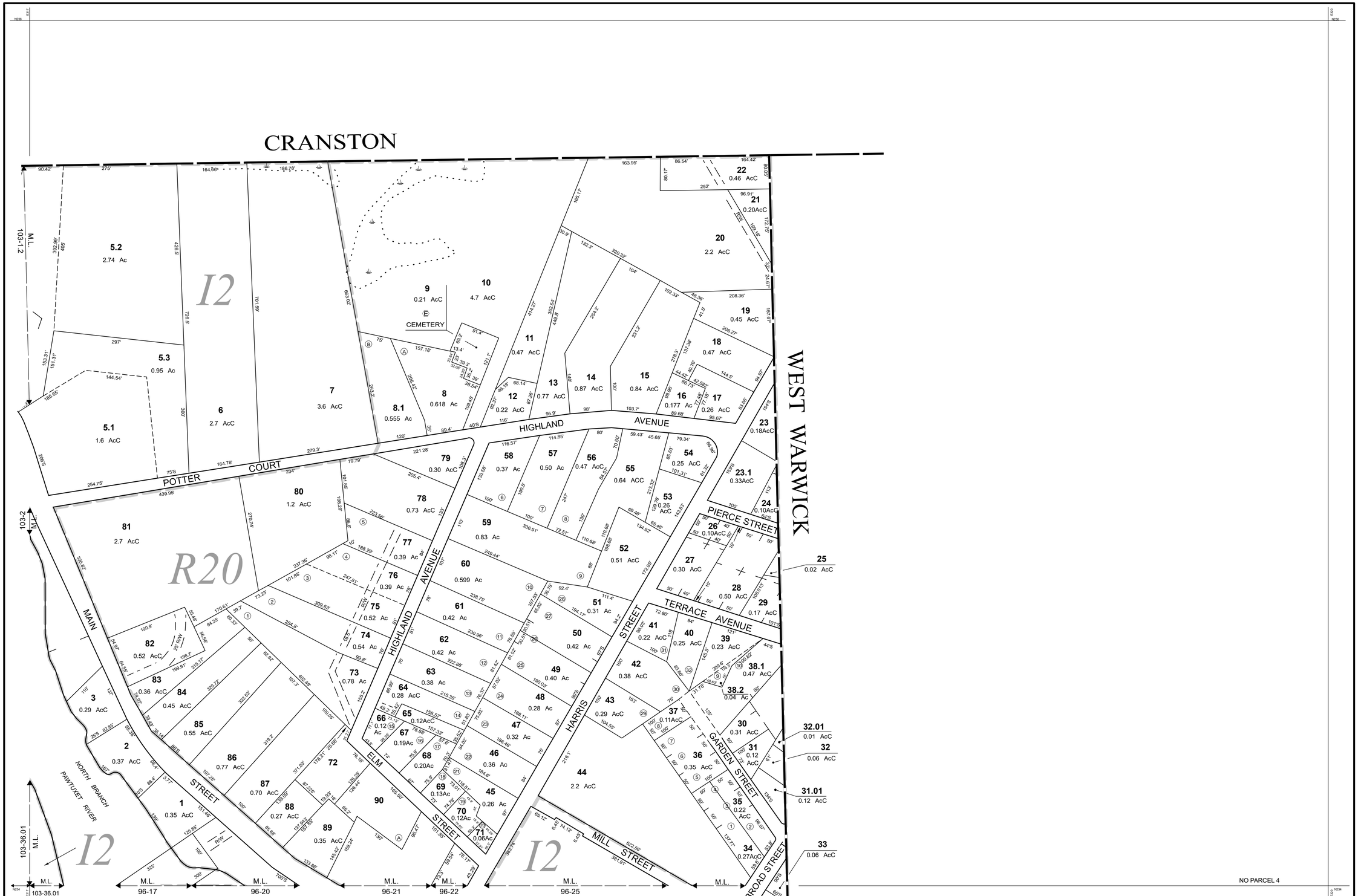

THIS MAP IS FOR ASSESSMENT PURPOSES. IT IS NOT VALID FOR LEGAL DESCRIPTION OR CONVEYANCE.

THE HORIZONTAL DATUM IS THE MASSACHUSETTS STATE PLANE COORDINATE SYSTEM, NAD 83.

PHOTOGRAPHY DATE: MARCH 30, 1986

COMPLETION DATE: JULY 29, 1988

PRODUCED BY

CAI Technologies
Precision Mapping. Geospatial Solutions.
11 Pleasant Street, Littleton, NH 03561
800.322.4540 - www.cai-tech.com

LEGEND

- AREA SURVEYED - Ac
- AREA CALCULATED - AcC
- RECORD DIMENSION - 100'
- SCALED DIMENSION - 100'S
- MATCH LINE - M.L.
- WATER - -W-
- EXEMPT PROPERTY - (E)
- SUBDIVISION LOT NO. - (2)
- RIGHT OF WAY/ACCESS - ROW
- COMMON OWNERSHIP - OR
- WETLANDS

SCALE: 1" = 100'

FEET: 100 50 0 100 200 300

METERS: 25 12.5 0 25 50 75

REVISED TO: JANUARY 1, 2024

PROPERTY MAPS

COVENTRY

RHODE ISLAND

INDEX DIAGRAM

1	102	103	104
3	94	95	96
5	86	87	88

GN

MAP NO.

104

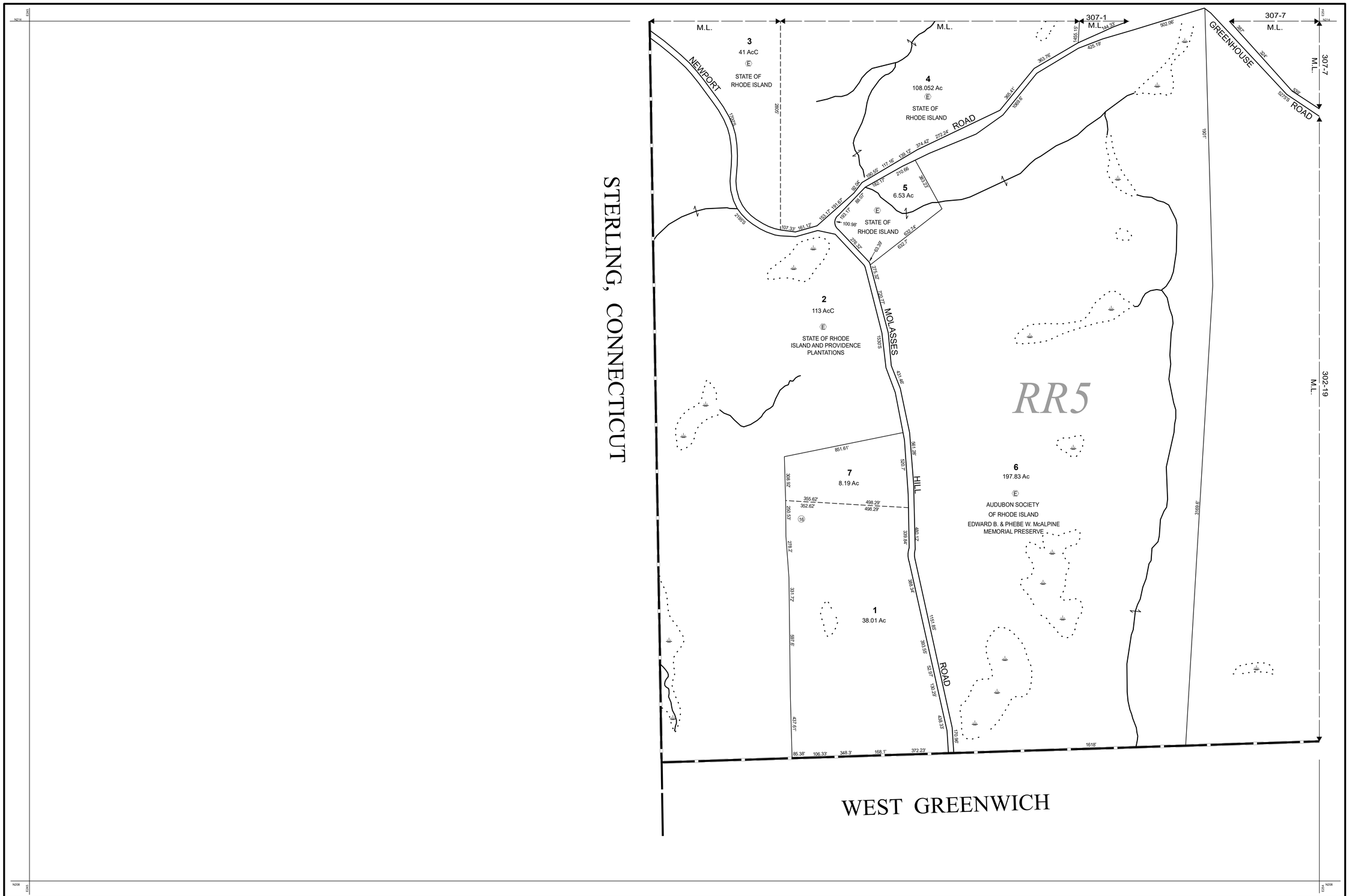

THIS MAP IS FOR ASSESSMENT PURPOSES. IT IS NOT VALID FOR LEGAL DESCRIPTION OR CONVEYANCE.

THE HORIZONTAL DATUM IS THE MASSACHUSETTS STATE PLANE COORDINATE SYSTEM, NAD 83.

PHOTOGRAPHY DATE: MARCH 30, 1986

COMPLETION DATE: JULY 29, 1988

PRODUCED BY

CAI Technologies
Precision Mapping. Geospatial Solutions.
11 Pleasant Street, Littleton, NH 03561
800.322.4540 - www.cai-tech.com

LEGEND

AREA SURVEYED	Ac	EXEMPT PROPERTY	(E)
AREA CALCULATED	AcC	SUBDIVISION LOT NO.	(2)
RECORD DIMENSION	100'	RIGHT OF WAY/ACCESS	60'
SCALED DIMENSION	100'S	COMMON OWNERSHIP	OR
MATCH LINE	M.L.		
WATER	-W-	WETLANDS	

SCALE: 1" = 300'

FEET: 300 150 0 300 600 900

METERS: 75 37.5 0 75 150 225

REVISED TO: JANUARY 1, 2024

PROPERTY MAPS

COVENTRY

RHODE ISLAND

INDEX DIAGRAM

	307	308
	301	302

GN

MAP NO.

301

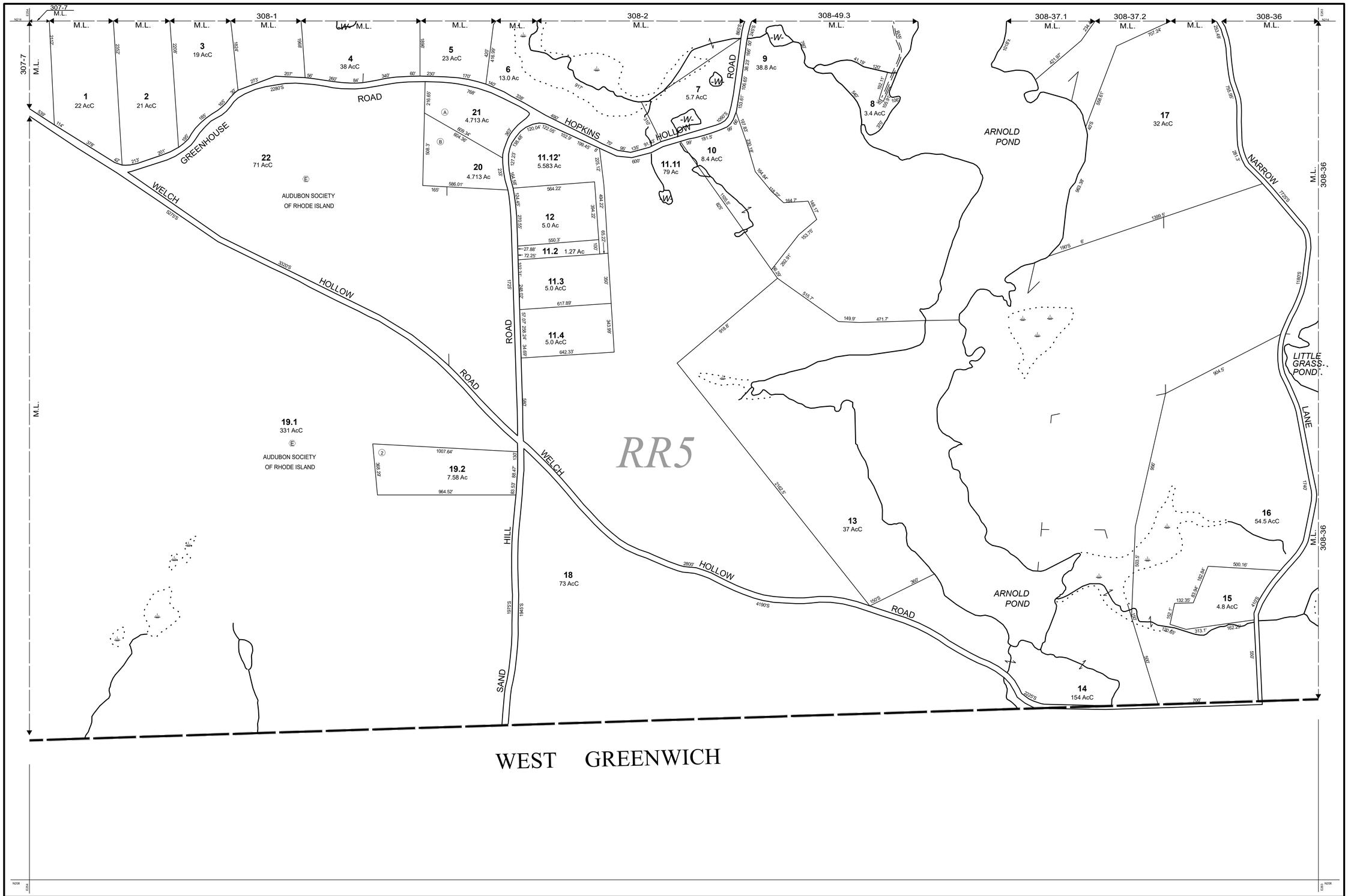

THIS MAP IS FOR ASSESSMENT PURPOSES. IT IS NOT VALID FOR LEGAL DESCRIPTION OR CONVEYANCE.

THE HORIZONTAL DATUM IS THE MASSACHUSETTS STATE PLANE COORDINATE SYSTEM, NAD 83.

PHOTOGRAPHY DATE: MARCH 30, 1986

COMPLETION DATE: JULY 29, 1988

PRODUCED BY

CAI Technologies
Precision Mapping. Geospatial Solutions.
11 Pleasant Street, Littleton, NH 03561
800.322.4540 • www.cai-tech.com

LEGEND

AREA SURVEYED	Ac	EXEMPT PROPERTY	(E)
AREA CALCULATED	AcC	SUBDIVISION LOT NO.	(2)
RECORD DIMENSION	100'	RIGHT OF WAY/ACCESS	ROW
SCALED DIMENSION	100'S	COMMON OWNERSHIP	OR
MATCH LINE	M.L.	WETLANDS	
WATER	-W-		

FEET SCALE: 1" = 300'
300 150 0 300 600 900
75 37.5 0 75 150 225
METERS

REVISED TO: JANUARY 1, 2024

PROPERTY MAPS

COVENTRY

RHODE ISLAND

INDEX DIAGRAM

307	308	309
301	302	303

GN

MAP NO.

302

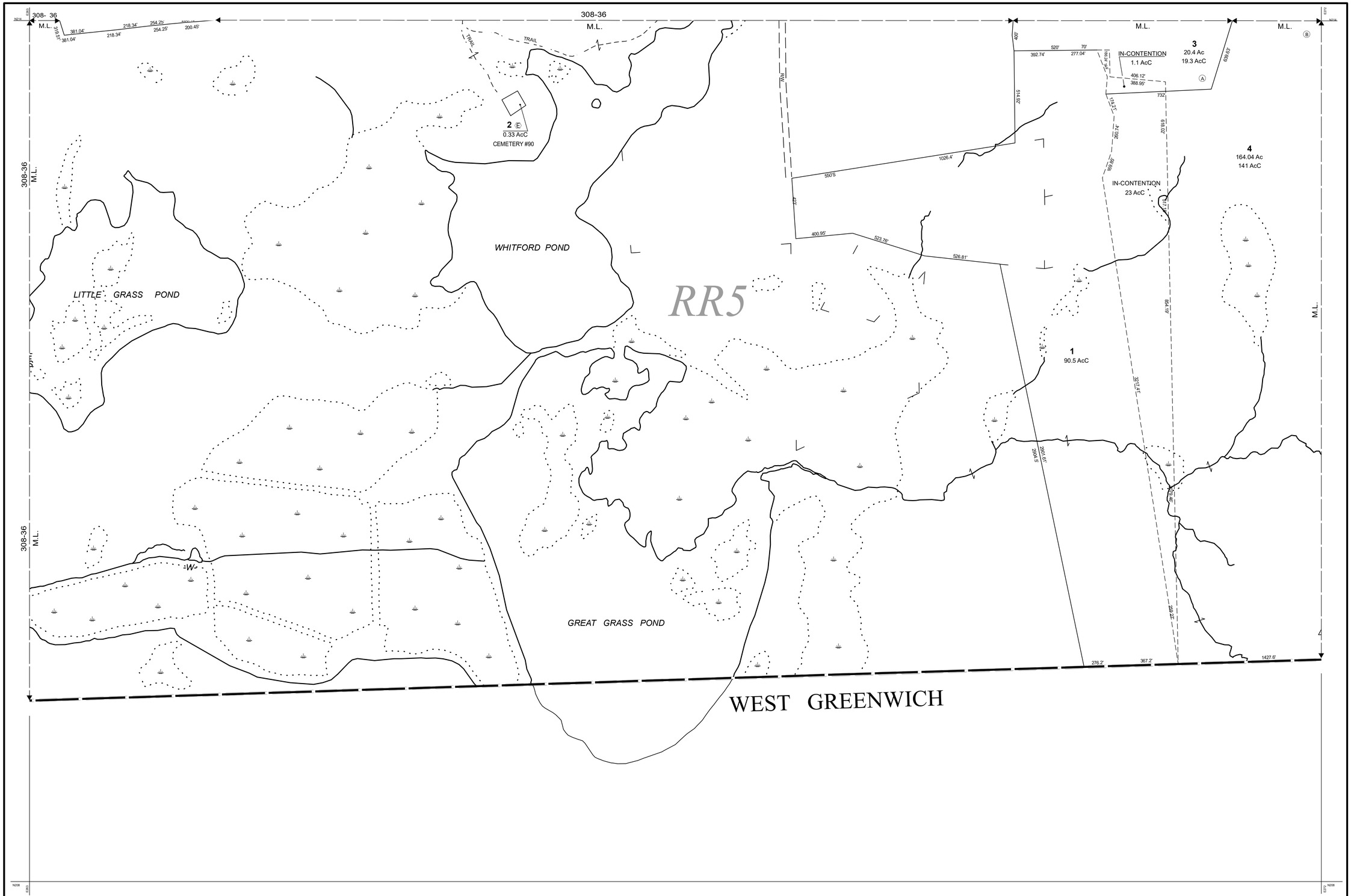

THIS MAP IS FOR ASSESSMENT PURPOSES. IT IS NOT VALID FOR LEGAL DESCRIPTION OR CONVEYANCE.

THE HORIZONTAL DATUM IS THE MASSACHUSETTS STATE PLANE COORDINATE SYSTEM, NAD 83.

PHOTOGRAPHY DATE: MARCH 30, 1986

COMPLETION DATE: JULY 29, 1988

PRODUCED BY

CAI Technologies
Precision Mapping. Geospatial Solutions.
11 Pleasant Street, Littleton, NH 03561
800.322.4540 - www.cai-tech.com

LEGEND

AREA SURVEYED	Ac	EXEMPT PROPERTY	(E)
AREA CALCULATED	AcC	SUBDIVISION LOT NO.	(2)
RECORD DIMENSION	100'	RIGHT OF WAY/ACCESS	ROW
SCALED DIMENSION	100'S	COMMON OWNERSHIP	OR
MATCH LINE	M.L.		
WATER	-W-	WETLANDS	

SCALE: 1" = 300'

FEET 300 150 0 300 600 900

METERS 75 37.5 0 75 150 225

REVISED TO: JANUARY 1, 2024

PROPERTY MAPS

COVENTRY

RHODE ISLAND

INDEX DIAGRAM

308	309	310
302	303	304

GN

MAP NO.

303

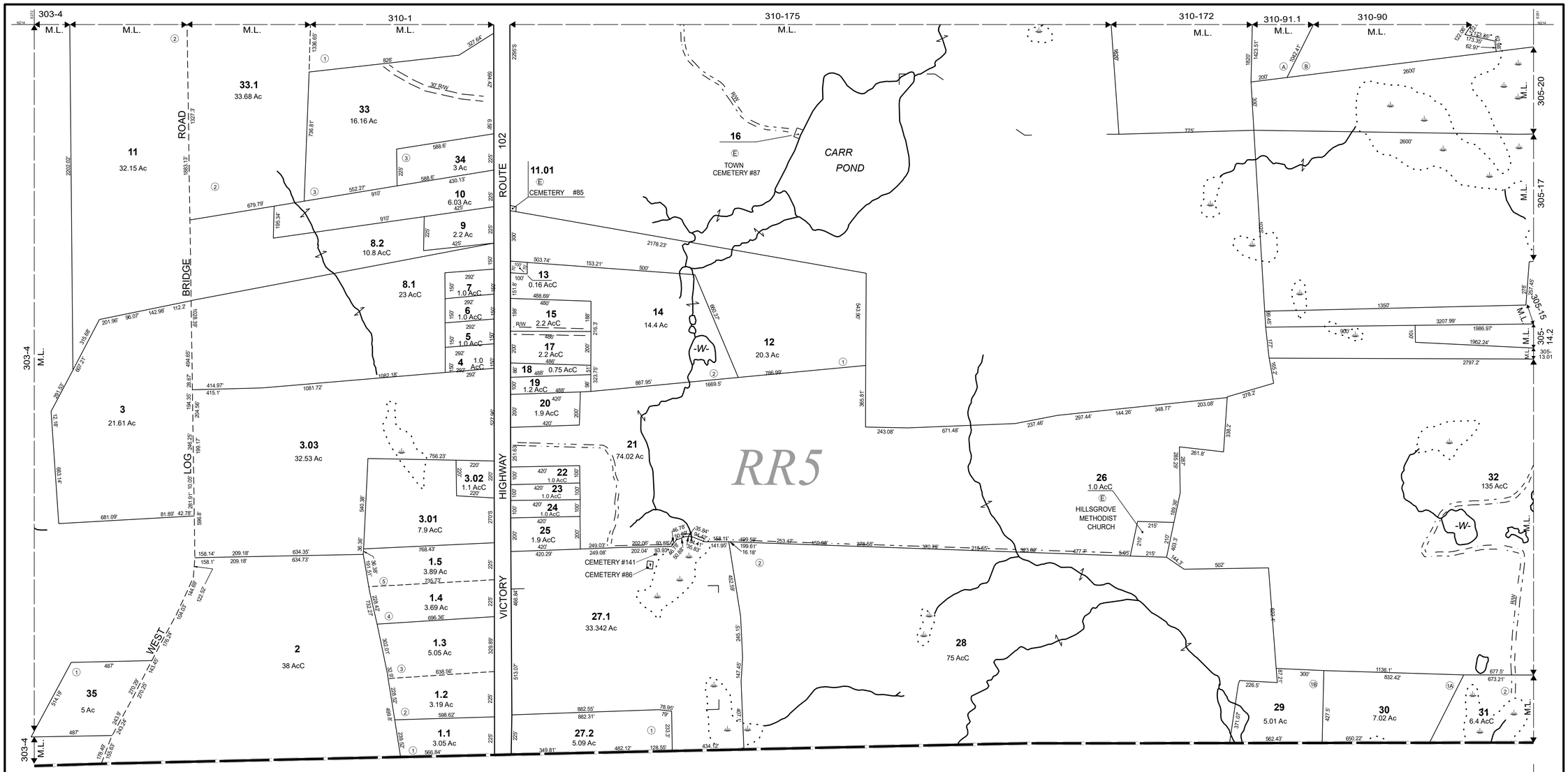

THIS MAP IS FOR ASSESSMENT PURPOSES. IT IS NOT VALID FOR LEGAL DESCRIPTION OR CONVEYANCE.

THE HORIZONTAL DATUM IS THE MASSACHUSETTS STATE PLANE COORDINATE SYSTEM, NAD 83.

PHOTOGRAPHY DATE: MARCH 30, 1986

COMPLETION DATE: JULY 29, 1988

PRODUCED BY

CAI Technologies
Precision Mapping. Geospatial Solutions.
11 Pleasant Street, Littleton, NH 03561
800.322.4540 - www.cai-tech.com

LEGEND

AREA SURVEYED	Ac	EXEMPT PROPERTY	(E)
AREA CALCULATED	AcC	SUBDIVISION LOT NO.	(2)
RECORD DIMENSION	100'	RIGHT OF WAY/ACCESS	R/W
SCALED DIMENSION	100'S	COMMON OWNERSHIP	OR
MATCH LINE	M.L.	WETLANDS	
WATER	-W-		

FEET 300 150 0 300 600 900
SCALE: 1" = 300'
75 37.5 0 75 150 225 METERS

REVISED TO: JANUARY 1, 2024

PROPERTY MAPS

COVENTRY

RHODE ISLAND

INDEX DIAGRAM

309	310	311
303	304	305

GN

MAP NO.

304

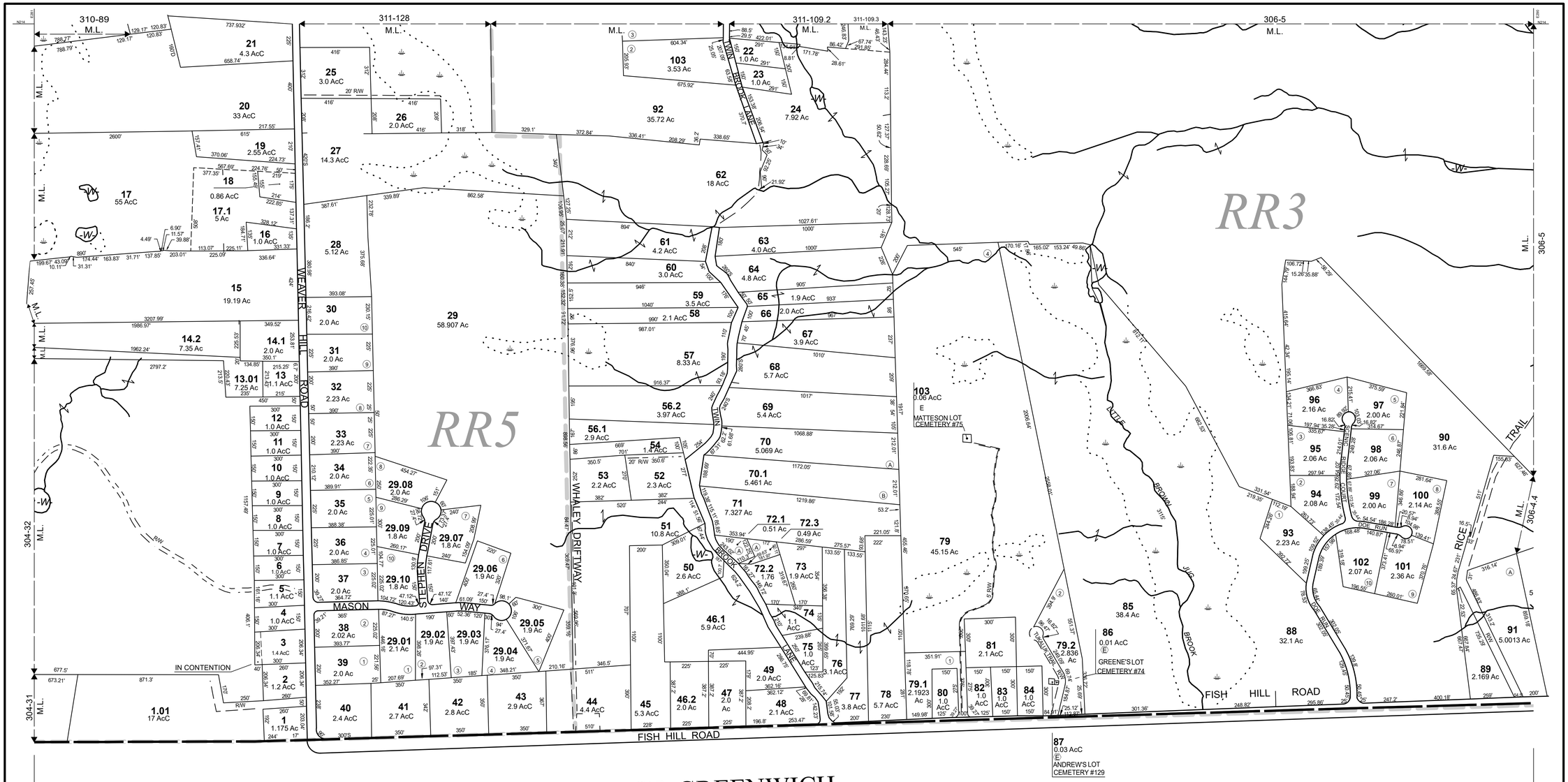

WEST GREENWICH

THIS MAP IS FOR ASSESSMENT PURPOSES. IT IS NOT VALID FOR LEGAL DESCRIPTION OR CONVEYANCE.

THE HORIZONTAL DATUM IS THE MASSACHUSETTS STATE PLANE COORDINATE SYSTEM, NAD 83.

PHOTOGRAPHY DATE: MARCH 30, 1986

COMPLETION DATE: JULY 29, 1988

PRODUCED BY

CAI Technologies
Precision Mapping. Geospatial Solutions.
11 Pleasant Street, Littleton, NH 03561
800.322.4540 - www.cai-tech.com

LEGEND

AREA SURVEYED	Ac	EXEMPT PROPERTY	(E)
AREA CALCULATED	AcC	SUBDIVISION LOT NO.	(2)
RECORD DIMENSION	100'	RIGHT OF WAY/ACCESS	ROW
SCALED DIMENSION	100'S	COMMON OWNERSHIP	OR
MATCH LINE	M.L.	WETLANDS	
WATER	-W-		

FEET 300 150 0 300 600 900
METERS 75 37.5 0 75 150 225

SCALE: 1" = 300'

REVISED TO: JANUARY 1, 2024

PROPERTY MAPS

COVENTRY

RHODE ISLAND

INDEX DIAGRAM

310	311	312
304	305	306

GN

MAP NO.

305

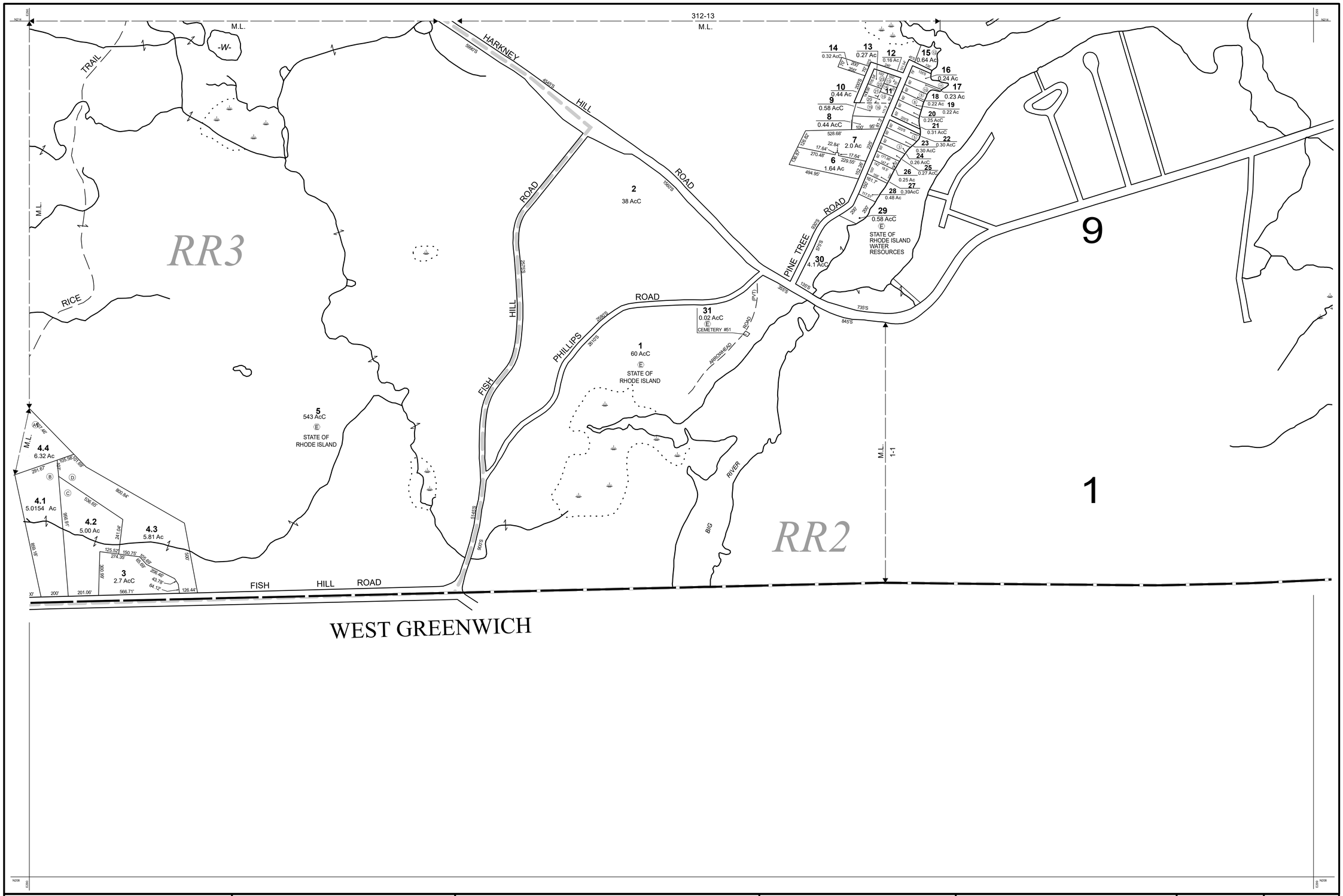

THIS MAP IS FOR ASSESSMENT PURPOSES. IT IS NOT VALID FOR LEGAL DESCRIPTION OR CONVEYANCE.

THE HORIZONTAL DATUM IS THE MASSACHUSETTS STATE PLANE COORDINATE SYSTEM, NAD 83.

PHOTOGRAPHY DATE: MARCH 30, 1986

COMPLETION DATE: JULY 29, 1988

PRODUCED BY

CAI Technologies
Precision Mapping. Geospatial Solutions.
11 Pleasant Street, Littleton, NH 03561
800.322.4540 - www.cai-tech.com

LEGEND

AREA SURVEYED	Ac	EXEMPT PROPERTY	(E)
AREA CALCULATED	AcC	SUBDIVISION LOT NO.	(2)
RECORD DIMENSION	100'	RIGHT OF WAY/ACCESS	ROW
SCALED DIMENSION	100'S	COMMON OWNERSHIP	OR
MATCH LINE	M.L.		
WATER	-W-	WETLANDS	

FEET 300 150 0 300 600 900

SCALE: 1" = 300'

75 37.5 0 75 150 225 METERS

REVISED TO: JANUARY 1, 2024

PROPERTY MAPS

COVENTRY

RHODE ISLAND

INDEX DIAGRAM

311	312	33	34	35	36	
		25	26	27	28	
		17	18	19	20	
305	306	9	10	11	12	
		1	2	3	4	

GN

MAP NO.

306

STERLING, CONNECTICUT

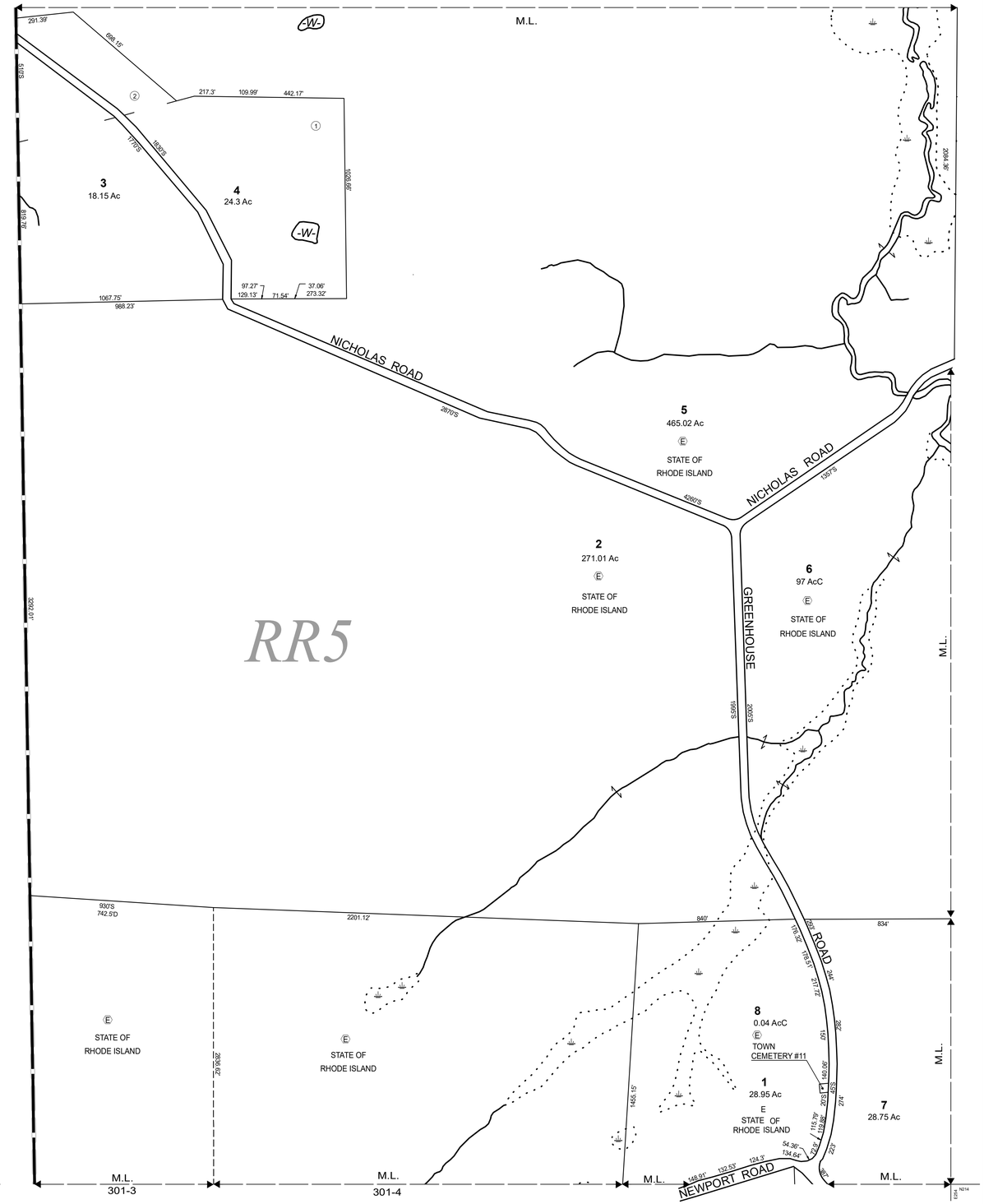

THIS MAP IS FOR ASSESSMENT PURPOSES. IT IS NOT VALID FOR LEGAL DESCRIPTION OR CONVEYANCE.

THE HORIZONTAL DATUM IS THE MASSACHUSETTS STATE PLANE COORDINATE SYSTEM, NAD 83.

PHOTOGRAPHY DATE:	MARCH 30, 1986
COMPLETION DATE:	JULY 29, 1988

PRODUCED BY

CAI Technologies
Precision Mapping. Geospatial Solutions.
11 Pleasant Street, Littleton, NH 03561
800.322.4540 - www.cai-tech.com

LEGEND

AREA SURVEYED	Ac	EXEMPT PROPERTY	E
AREA CALCULATED	AcC	SUBDIVISION LOT NO.	2
RECORD DIMENSION	100'	RIGHT OF WAY/ACCESS	ROW
SCALED DIMENSION	100'S	COMMON OWNERSHIP	OR
MATCH LINE	M.L.		
WATER	-W-	WETLANDS	

FEET 300 150 0 300 600 900
METERS 75 37.5 0 75 150 225

SCALE: 1" = 300'

REVISED TO: JANUARY 1, 2024

PROPERTY MAPS

COVENTRY

RHODE ISLAND

INDEX DIAGRAM

	313	314
	307	308
	301	302

GN

MAP NO.

307

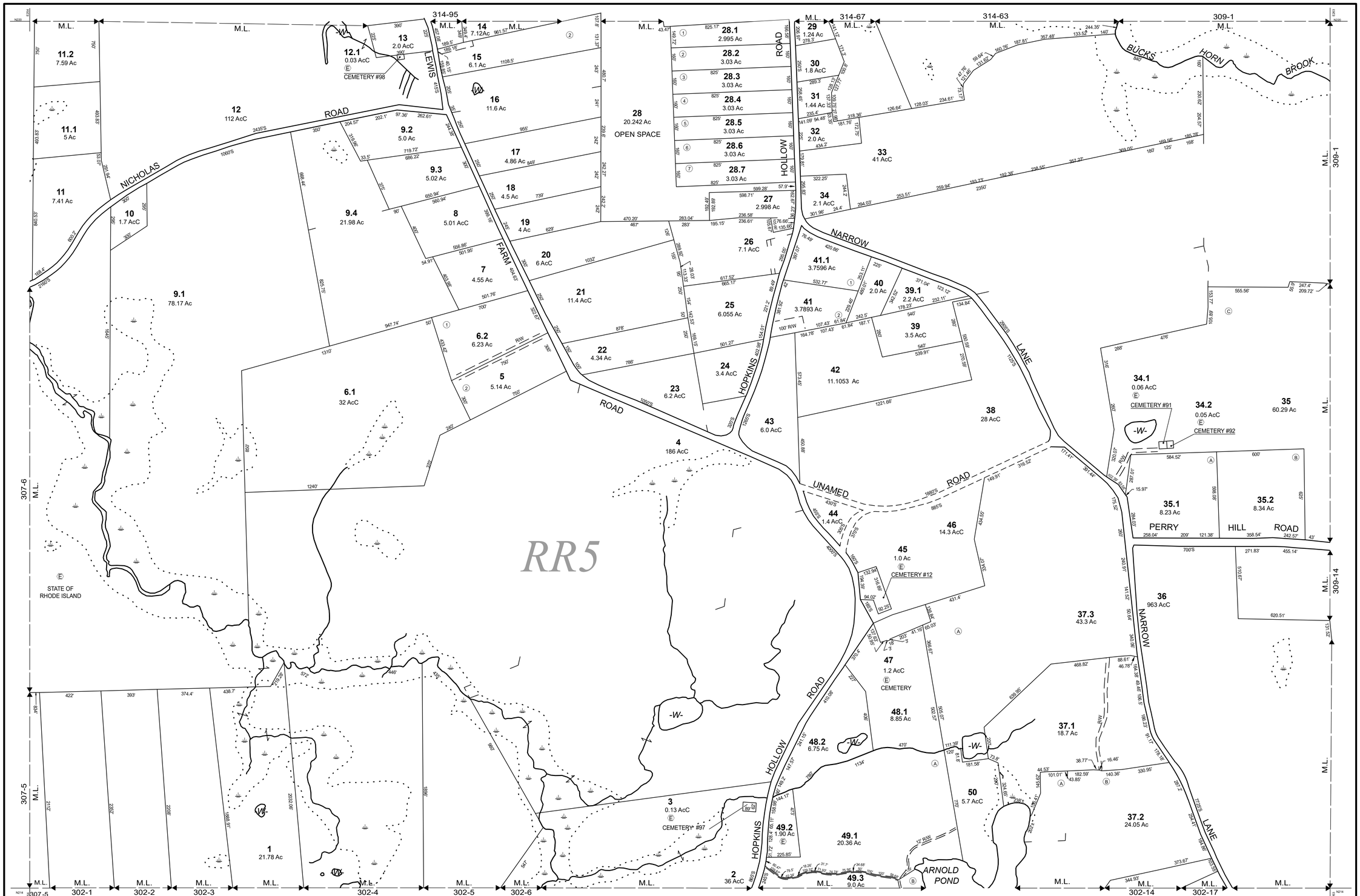

THIS MAP IS FOR ASSESSMENT PURPOSES. IT IS NOT VALID FOR LEGAL DESCRIPTION OR CONVEYANCE.

THE HORIZONTAL DATUM IS THE MASSACHUSETTS STATE PLANE COORDINATE SYSTEM, NAD 83.

PHOTOGRAPHY DATE: MARCH 30, 1986

COMPLETION DATE: JULY 29, 1988

PRODUCED BY

CAI Technologies
Precision Mapping. Geospatial Solutions.
11 Pleasant Street, Littleton, NH 03561
800.322.4540 - www.cai-tech.com

LEGEND

- AREA SURVEYED — Ac
- AREA CALCULATED — AcC
- RECORD DIMENSION — 100'
- SCALED DIMENSION — 100'S
- MATCH LINE — M.L.
- WATER — -W-
- EXEMPT PROPERTY — (E)
- SUBDIVISION LOT NO. — (2)
- RIGHT OF WAY/ACCESS — ROW
- COMMON OWNERSHIP — OR
- WETLANDS

SCALE: 1" = 300'

FEET: 300 150 0 300 600 900

METERS: 75 37.5 0 75 150 225

REVISED TO: JANUARY 1, 2024

PROPERTY MAPS

COVENTRY

RHODE ISLAND

INDEX DIAGRAM

313	314	315
307	308	309
301	302	303

GN

MAP NO.

308

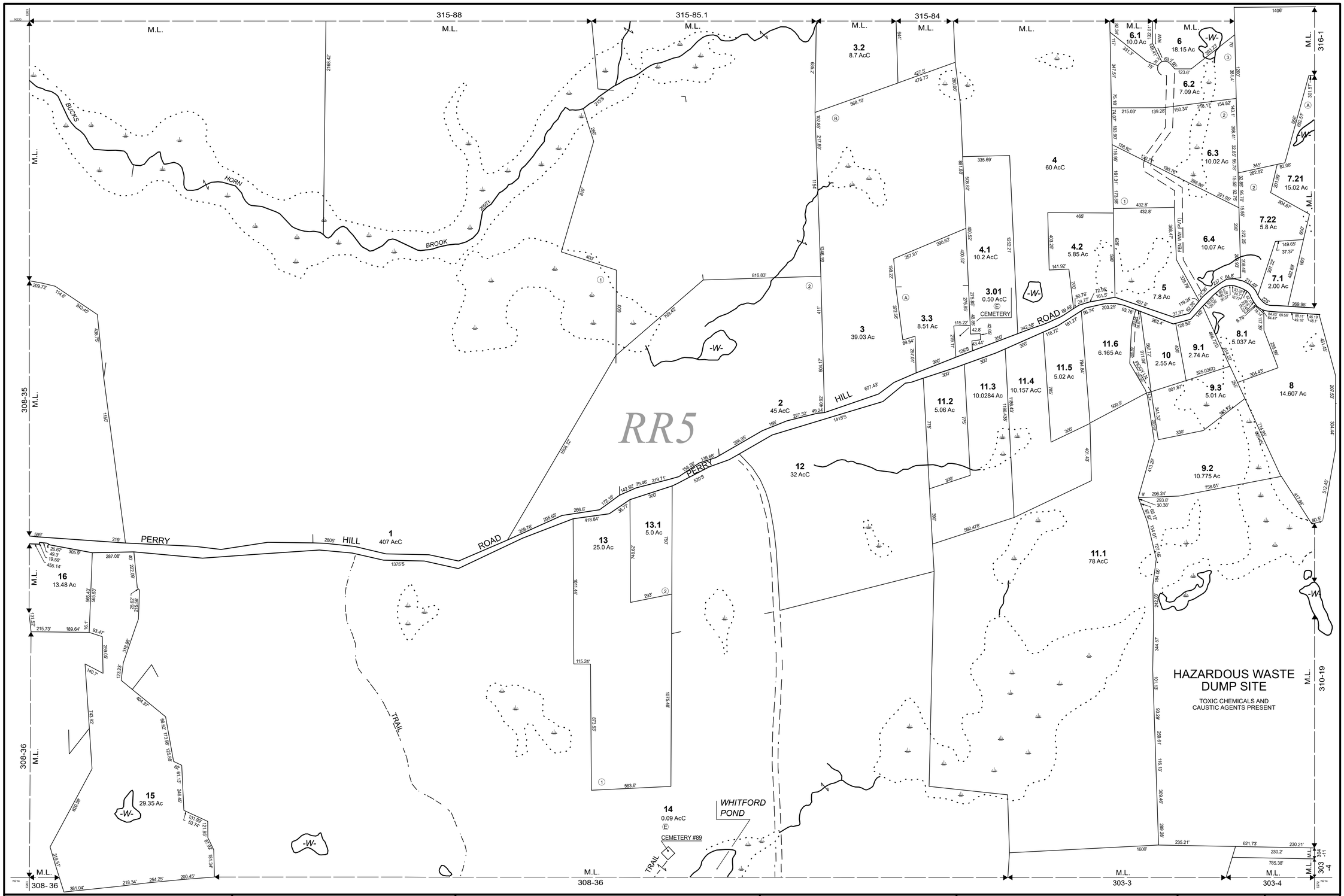

THIS MAP IS FOR ASSESSMENT PURPOSES. IT IS NOT VALID FOR LEGAL DESCRIPTION OR CONVEYANCE.

THE HORIZONTAL DATUM IS THE MASSACHUSETTS STATE PLANE COORDINATE SYSTEM, NAD 83.

PHOTOGRAPHY DATE: MARCH 30, 1986

COMPLETION DATE: JULY 29, 1988

PRODUCED BY

CAI Technologies
Precision Mapping. Geospatial Solutions.
11 Pleasant Street, Littleton, NH 03561
800.322.4540 - www.cai-tech.com

LEGEND

- AREA SURVEYED - Ac
- AREA CALCULATED - AcC
- RECORD DIMENSION - 100'
- SCALED DIMENSION - 100'S
- MATCH LINE - M.L.
- WATER - -W-
- EXEMPT PROPERTY - (E)
- SUBDIVISION LOT NO. - (2)
- RIGHT OF WAY/ACCESS - 60'
- COMMON OWNERSHIP - OR
- WETLANDS

SCALE: 1" = 300'

FEET: 300 150 0 300 600 900

METERS: 75 37.5 0 75 150 225

REVISED TO: JANUARY 1, 2024

PROPERTY MAPS

COVENTRY

RHODE ISLAND

INDEX DIAGRAM

314	315	316
308	309	310
302	303	304

GN

MAP NO.

309

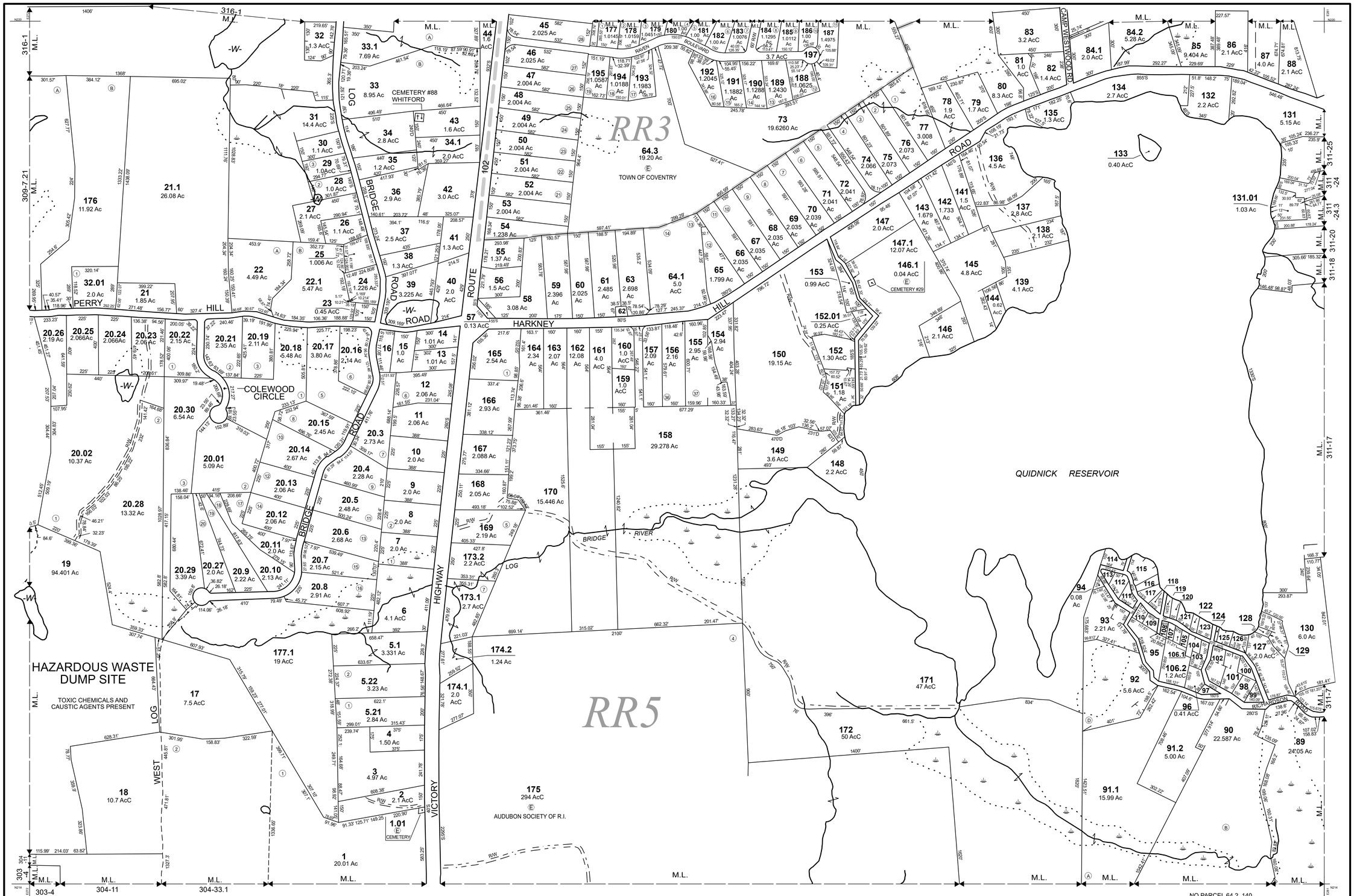

THIS MAP IS FOR ASSESSMENT PURPOSES. IT IS NOT VALID FOR LEGAL DESCRIPTION OR CONVEYANCE.

THE HORIZONTAL DATUM IS THE MASSACHUSETTS STATE PLANE COORDINATE SYSTEM, NAD 83.

PHOTOGRAPHY DATE: MARCH 30, 1986

COMPLETION DATE: JULY 29, 1988

PRODUCED BY

CAI Technologies
Precision Mapping. Geospatial Solutions.
11 Pleasant Street, Littleton, NH 03561
800.322.4540 - www.cai-tech.com

LEGEND

AREA SURVEYED	Ac
AREA CALCULATED	AcC
RECORD DIMENSION	100'
SCALED DIMENSION	100'S
MATCH LINE	M.L.
WATER	-W-
EXEMPT PROPERTY	(E)
SUBDIVISION LOT NO.	(2)
RIGHT OF WAY/ACCESS	ROW
COMMON OWNERSHIP	OR
WETLANDS	

SCALE: 1" = 300'

FEET 300 150 0 300 600 900

METERS 75 37.5 0 75 150 225

REVISED TO: JANUARY 1, 2024

PROPERTY MAPS

COVENTRY

RHODE ISLAND

INDEX DIAGRAM

315	316	317
309	310	311
303	304	305

GN

MAP NO.

310

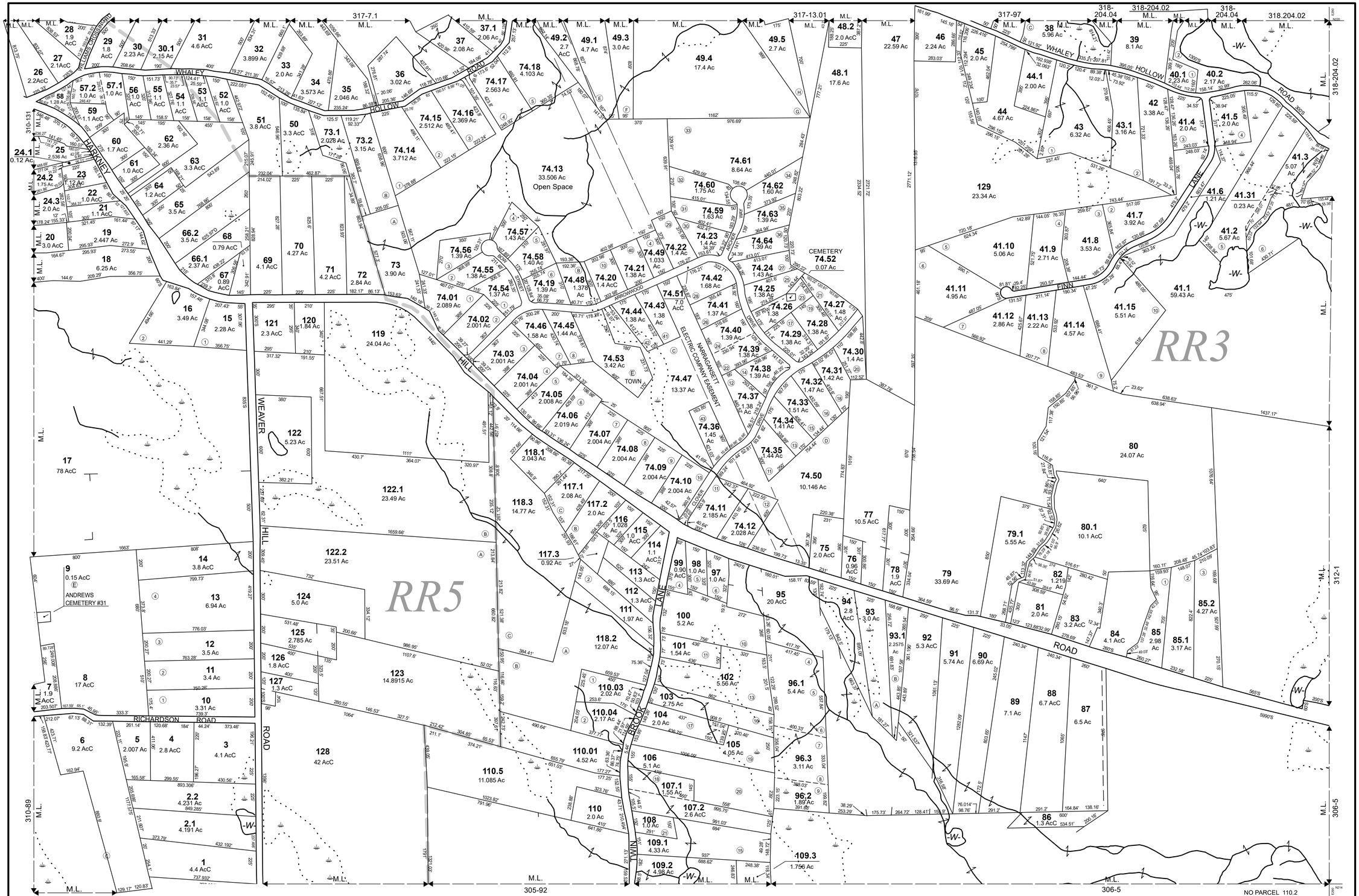

THIS MAP IS FOR ASSESSMENT PURPOSES. IT IS NOT VALID FOR LEGAL DESCRIPTION OR CONVEYANCE.

THE HORIZONTAL DATUM IS THE MASSACHUSETTS STATE PLANE COORDINATE SYSTEM, NAD 83.

PHOTOGRAPHY DATE: MARCH 30, 1986

COMPLETION DATE: JULY 29, 1988

PRODUCED BY

CAI Technologies
Precision Mapping. Geospatial Solutions.
11 Pleasant Street, Littleton, NH 03561
800.322.4540 - www.cai-tech.com

LEGEND

AREA SURVEYED	Ac
AREA CALCULATED	AcC
RECORD DIMENSION	100'
SCALED DIMENSION	100'S
MATCH LINE	M.L.
WATER	-W-
EXEMPT PROPERTY	(E)
SUBDIVISION LOT NO.	(2)
RIGHT OF WAY/ACCESS	ROW
COMMON OWNERSHIP	OR
WETLANDS	

SCALE: 1" = 300'

FEET: 300 150 0 300 600 900

METERS: 75 37.5 0 75 150 225

REVISED TO: JANUARY 1, 2024

PROPERTY MAPS

COVENTRY

RHODE ISLAND

INDEX DIAGRAM

316	317	318
310	311	312
304	305	306

MAP NO.

311

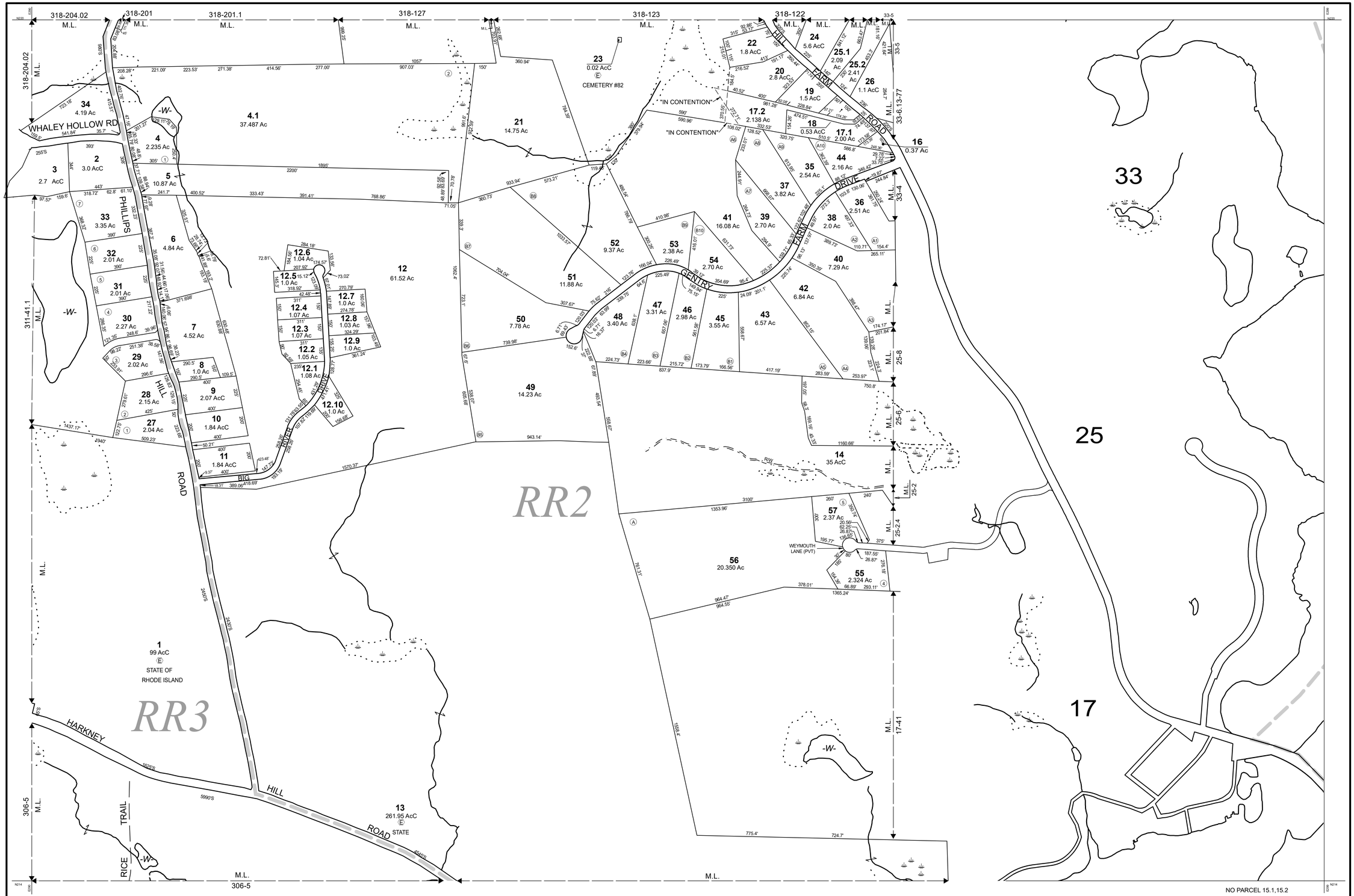

THIS MAP IS FOR ASSESSMENT PURPOSES. IT IS NOT VALID FOR LEGAL DESCRIPTION OR CONVEYANCE.

THE HORIZONTAL DATUM IS THE MASSACHUSETTS STATE PLANE COORDINATE SYSTEM, NAD 83.

PHOTOGRAPHY DATE: MARCH 30, 1986

COMPLETION DATE: JULY 29, 1988

PRODUCED BY

CAI Technologies
Precision Mapping. Geospatial Solutions.
11 Pleasant Street, Littleton, NH 03561
800.322.4540 - www.cai-tech.com

LEGEND

AREA SURVEYED	Ac	EXEMPT PROPERTY	(E)
AREA CALCULATED	AcC	SUBDIVISION LOT NO.	(2)
RECORD DIMENSION	100'	RIGHT OF WAY/ACCESS	ROW
SCALED DIMENSION	100'S	COMMON OWNERSHIP	OR
MATCH LINE	M.L.	WETLANDS	
WATER	-W-		

FEET 300 150 0 300 600 900
METERS 75 37.5 0 75 150 225

SCALE: 1" = 300'

REVISED TO: JANUARY 1, 2024

PROPERTY MAPS

COVENTRY

RHODE ISLAND

INDEX DIAGRAM

317	318	57	56	55	54	
		49	50	51	53	
		41	42	43	44	
311	312	33	34	35	36	
		25	26	27	28	
		17	18	19	20	
305	306	9	10	11	12	
		1	2	3	4	

GN

MAP NO.

312

STERLING, CONNECTICUT

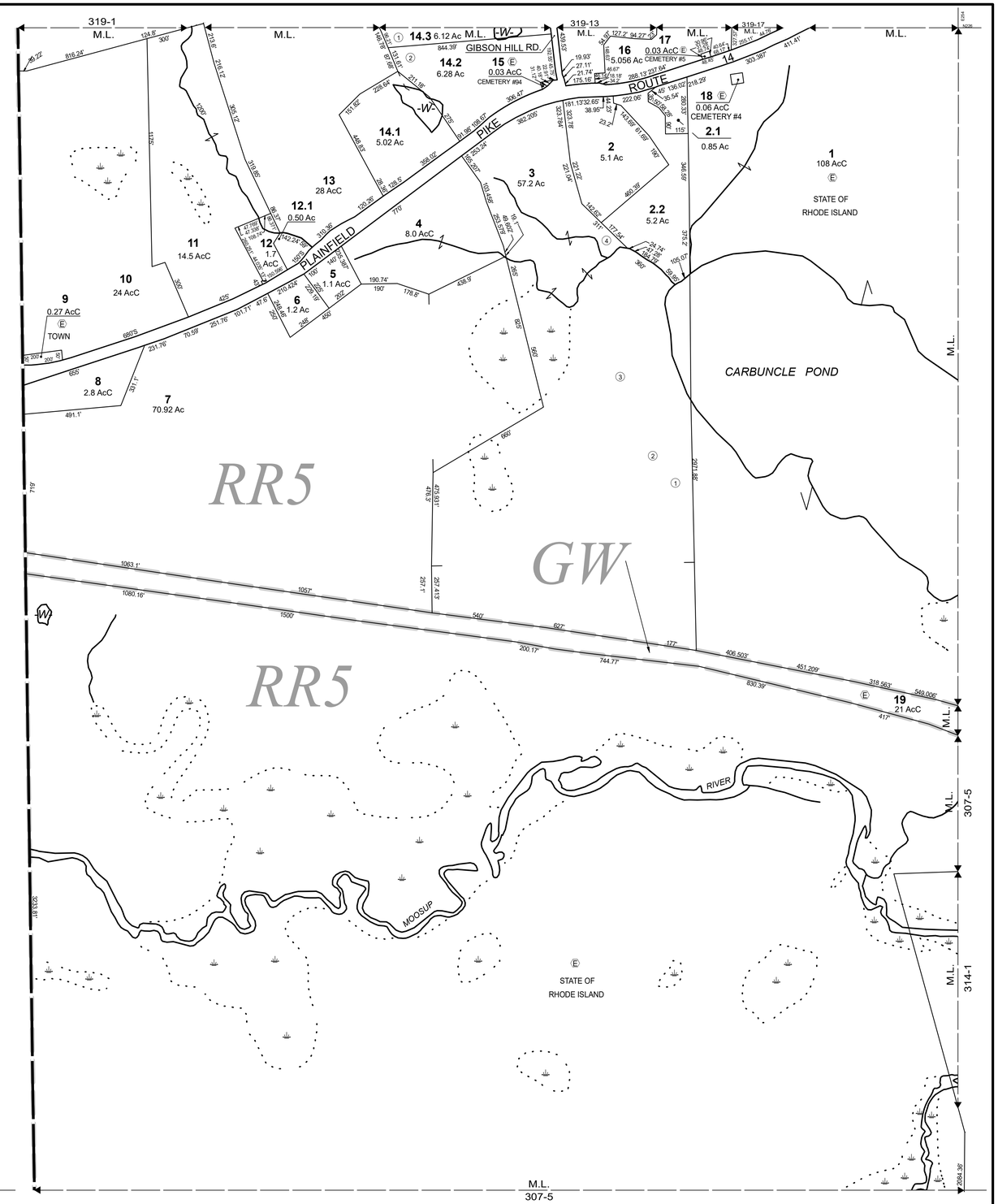

THIS MAP IS FOR ASSESSMENT PURPOSES. IT IS NOT VALID FOR LEGAL DESCRIPTION OR CONVEYANCE.

THE HORIZONTAL DATUM IS THE MASSACHUSETTS STATE PLANE COORDINATE SYSTEM, NAD 83.

PHOTOGRAPHY DATE:	MARCH 30, 1986
COMPLETION DATE:	JULY 29, 1988

PRODUCED BY

CAI Technologies
Precision Mapping. Geospatial Solutions.
11 Pleasant Street, Littleton, NH 03561
800.322.4540 - www.cai-tech.com

LEGEND

AREA SURVEYED	Ac	EXEMPT PROPERTY	Ⓔ
AREA CALCULATED	AcC	SUBDIVISION LOT NO.	②
RECORD DIMENSION	100'	RIGHT OF WAY/ACCESS	GW
SCALED DIMENSION	100'S	COMMON OWNERSHIP	OR
MATCH LINE	M.L.	WETLANDS	
WATER	-W-		

SCALE: 1" = 300'

FEET 300 150 0 300 600 900

METERS 75 37.5 0 75 150 225

REVISED TO: JANUARY 1, 2024

PROPERTY MAPS

COVENTRY

RHODE ISLAND

INDEX DIAGRAM

	319	320
	313	314
	307	308

GN

MAP NO.

313

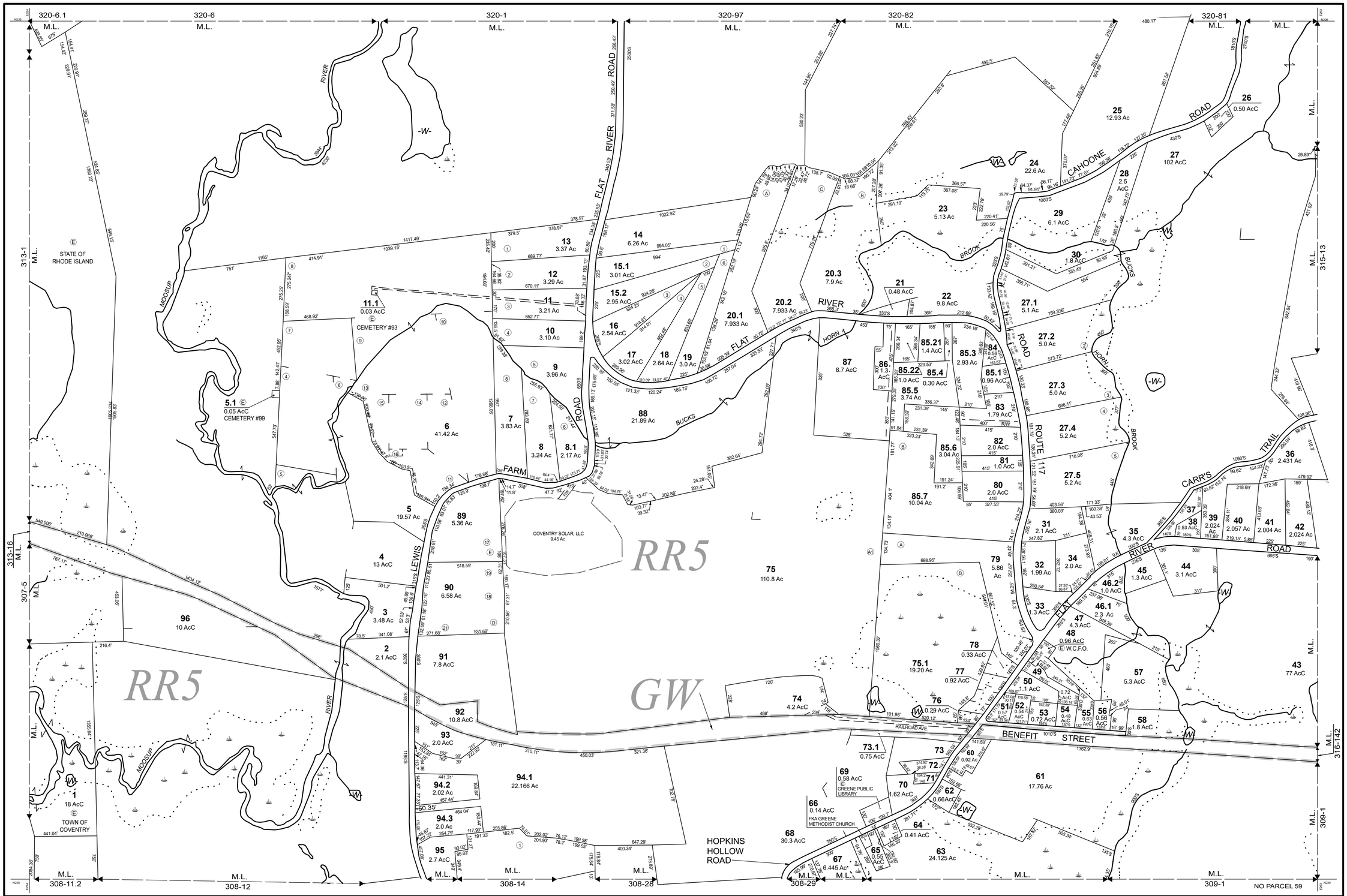

THIS MAP IS FOR ASSESSMENT PURPOSES. IT IS NOT VALID FOR LEGAL DESCRIPTION OR CONVEYANCE.

THE HORIZONTAL DATUM IS THE MASSACHUSETTS STATE PLANE COORDINATE SYSTEM, NAD 83.

PHOTOGRAPHY DATE: MARCH 30, 1986

COMPLETION DATE: JULY 29, 1988

PRODUCED BY

CAI Technologies
Precision Mapping. Geospatial Solutions.
11 Pleasant Street, Littleton, NH 03561
800.322.4540 - www.cai-tech.com

LEGEND

- AREA SURVEYED - Ac
- AREA CALCULATED - AcC
- RECORD DIMENSION - 100'
- SCALED DIMENSION - 100'S
- MATCH LINE - M.L.
- WATER - -W-
- EXEMPT PROPERTY - E
- SUBDIVISION LOT NO. - 2
- RIGHT OF WAY/ACCESS - 400'
- COMMON OWNERSHIP - OR
- WETLANDS

SCALE: 1" = 300'

FEET: 300 150 0 300 600 900

METERS: 75 37.5 0 75 150 225

REVISED TO: JANUARY 1, 2024

PROPERTY MAPS

COVENTRY

RHODE ISLAND

INDEX DIAGRAM

319	320	321
313	314	315
307	308	309

GN

MAP NO.

314

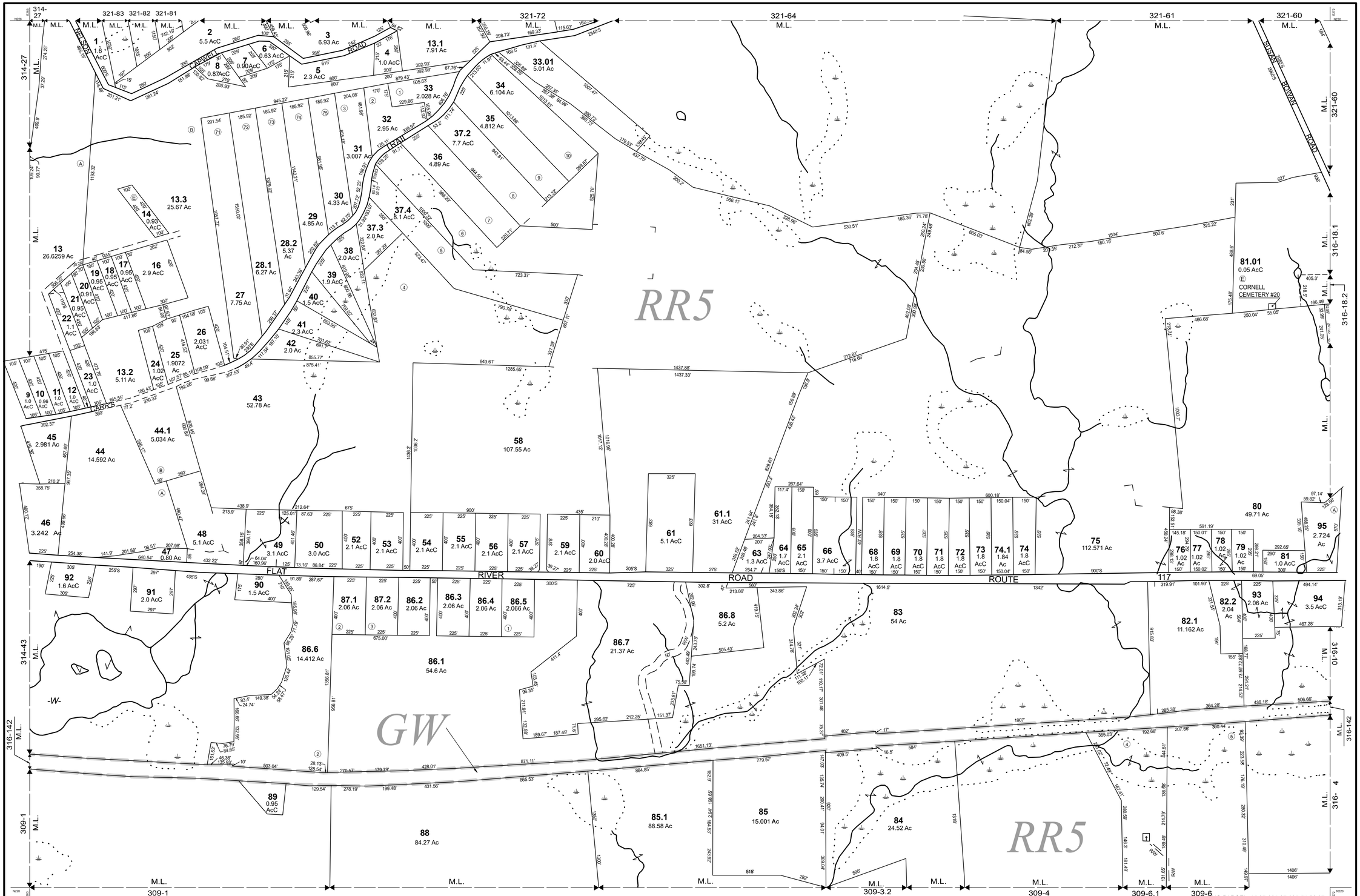

THIS MAP IS FOR ASSESSMENT PURPOSES. IT IS NOT VALID FOR LEGAL DESCRIPTION OR CONVEYANCE.

THE HORIZONTAL DATUM IS THE MASSACHUSETTS STATE PLANE COORDINATE SYSTEM, NAD 83.

PHOTOGRAPHY DATE: MARCH 30, 1986

COMPLETION DATE: JULY 29, 1988

PRODUCED BY

CAI Technologies
Precision Mapping. Geospatial Solutions.
11 Pleasant Street, Littleton, NH 03561
800.322.4540 - www.cai-tech.com

LEGEND

AREA SURVEYED	Ac	EXEMPT PROPERTY	(E)
AREA CALCULATED	AcC	SUBDIVISION LOT NO.	(2)
RECORD DIMENSION	100'	RIGHT OF WAY/ACCESS	40W
SCALED DIMENSION	100'S	COMMON OWNERSHIP	OR
MATCH LINE	M.L.	WETLANDS	
WATER	-W-		

SCALE: 1" = 300'

FEET: 300 150 0 300 600 900

METERS: 75 37.5 0 75 150 225

REVISED TO: JANUARY 1, 2024

PROPERTY MAPS

COVENTRY

RHODE ISLAND

INDEX DIAGRAM

320	321	322
314	315	316
308	309	310

GN

MAP NO.

315

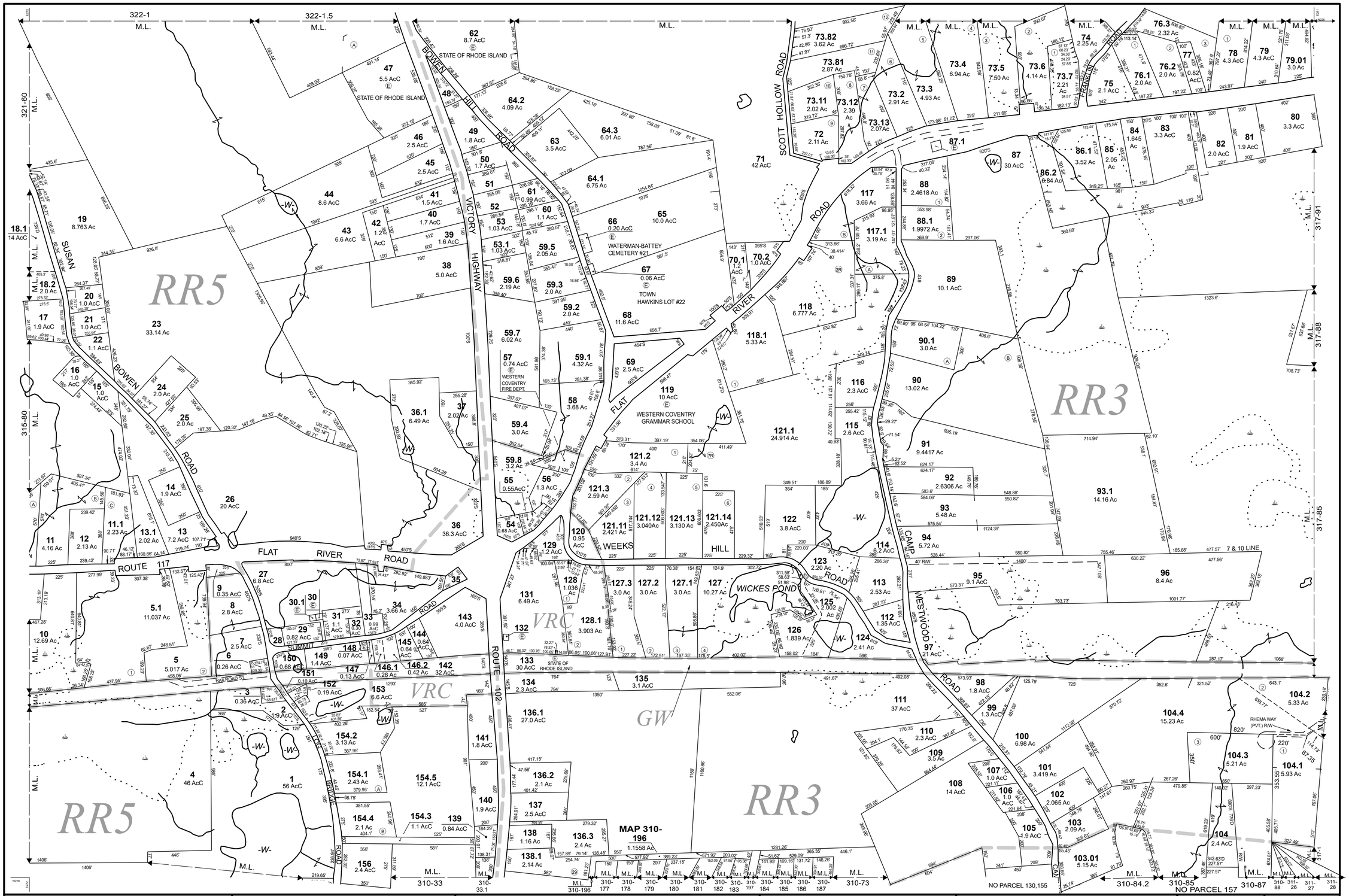

THIS MAP IS FOR ASSESSMENT PURPOSES. IT IS NOT VALID FOR LEGAL DESCRIPTION OR CONVEYANCE.

THE HORIZONTAL DATUM IS THE MASSACHUSETTS STATE PLANE COORDINATE SYSTEM, NAD 83.

PHOTOGRAPHY DATE: MARCH 30, 1986

COMPLETION DATE: JULY 29, 1988

PRODUCED BY

CAI Technologies
Precision Mapping. Geospatial Solutions.
11 Pleasant Street, Littleton, NH 03561
800.322.4540 - www.cai-tech.com

LEGEND

AREA SURVEYED - - - - - - - - Ac
AREA CALCULATED - - - - - - - - AcC
RECORD DIMENSION - - - - - - - - 100'
SCALED DIMENSION - - - - - - - - 100'S
MATCH LINE - - - - - - - - M.L.
WATER - - - - - - - - -W-

EXEMPT PROPERTY - - - - - - - - (E)
SUBDIVISION LOT NO. - - - - - - - - (2)
RIGHT OF WAY/ACCESS - - - - - - - - 40W
COMMON OWNERSHIP - - - - - - - - OR
WETLANDS - - - - - - - - -W-

SCALE: 1" = 300'

FEET: 300 150 0 300 600 900

METERS: 75 37.5 0 75 150 225

REVISED TO: JANUARY 1, 2024

PROPERTY MAPS

COVENTRY

RHODE ISLAND

INDEX DIAGRAM

321	322	323
315	316	317
309	310	311

GN

MAP NO.

316

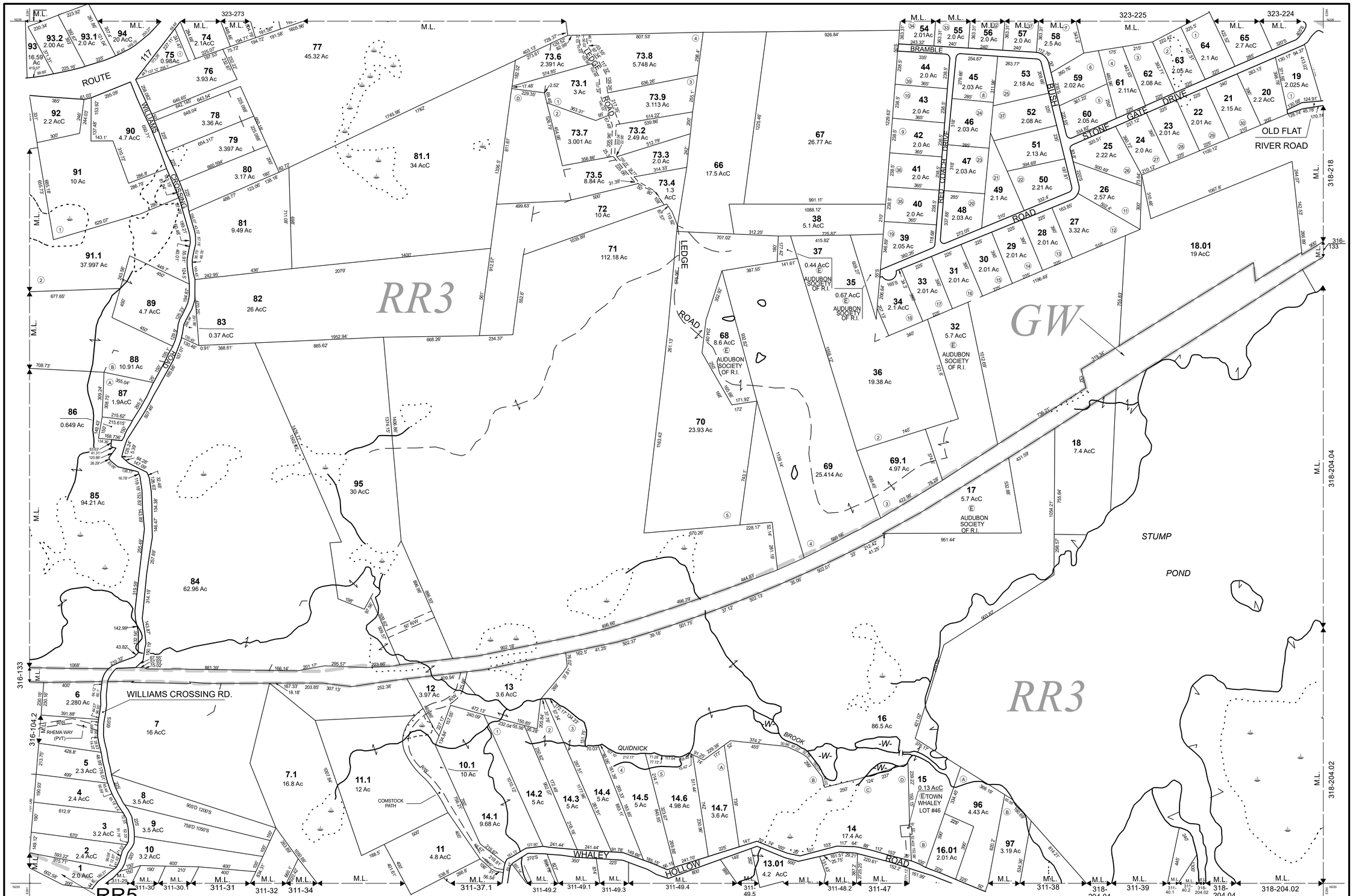

THIS MAP IS FOR ASSESSMENT PURPOSES. IT IS NOT VALID FOR LEGAL DESCRIPTION OR CONVEYANCE.

THE HORIZONTAL DATUM IS THE MASSACHUSETTS STATE PLANE COORDINATE SYSTEM, NAD 83.

PHOTOGRAPHY DATE: MARCH 30, 1986

COMPLETION DATE: JULY 29, 1988

PRODUCED BY

CAI Technologies
Precision Mapping. Geospatial Solutions.
11 Pleasant Street, Littleton, NH 03561
800.322.4540 - www.cai-tech.com

LEGEND

- AREA SURVEYED — Ac
- AREA CALCULATED — AcC
- RECORD DIMENSION — 100'
- SCALED DIMENSION — 100'S
- MATCH LINE — M.L.
- WATER — -W-
- EXEMPT PROPERTY — (E)
- SUBDIVISION LOT NO. — (2)
- RIGHT OF WAY/ACCESS — ROW
- COMMON OWNERSHIP — OR
- WETLANDS

SCALE: 1" = 300'

FEET: 300 150 0 300 600 900

METERS: 75 37.5 0 75 150 225

REVISED TO: JANUARY 1, 2024

PROPERTY MAPS

COVENTRY

RHODE ISLAND

INDEX DIAGRAM

322	323	324	325
316	317	318	319
310	311	312	313

GN

MAP NO.

317

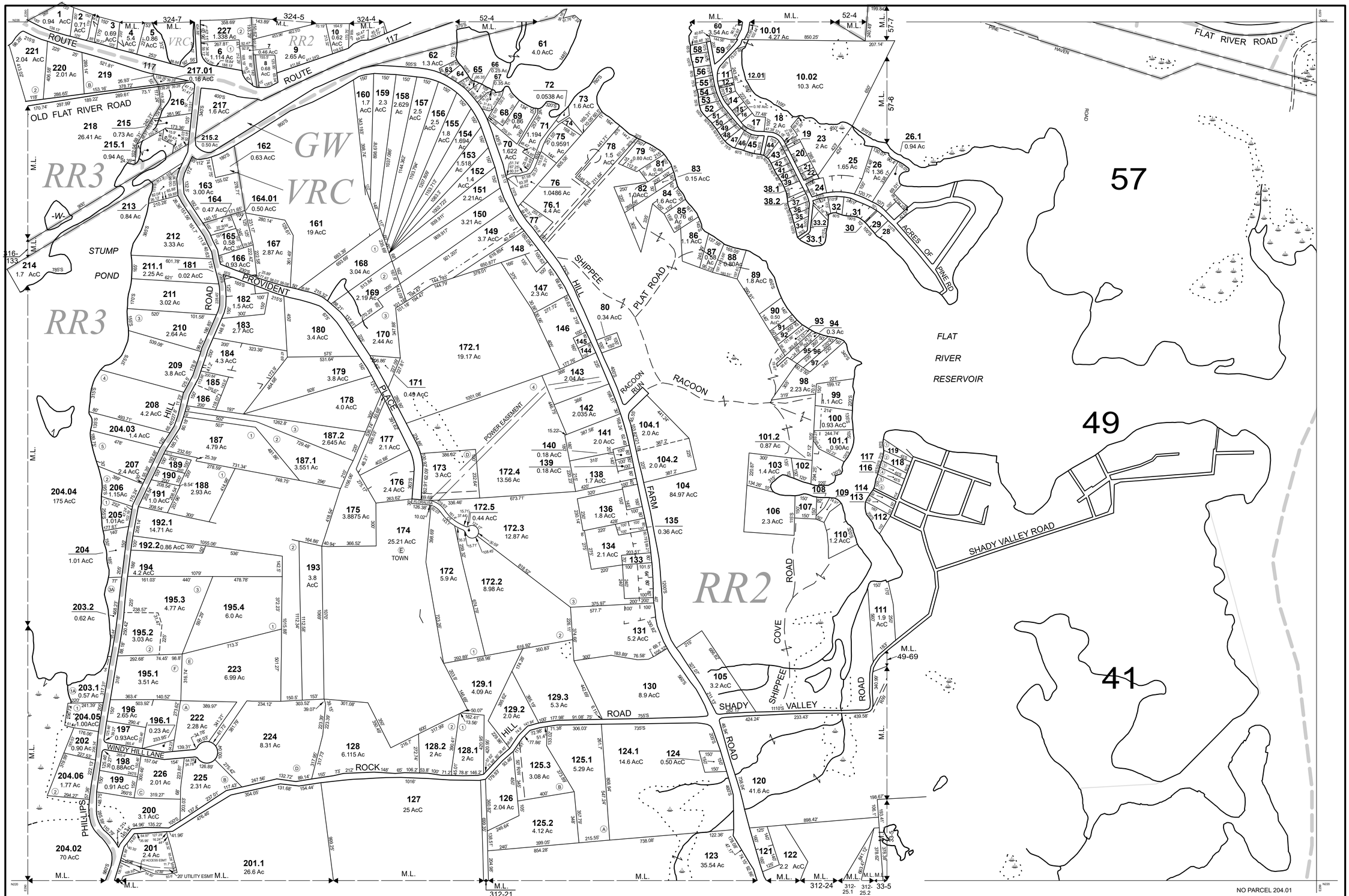

THIS MAP IS FOR ASSESSMENT PURPOSES. IT IS NOT VALID FOR LEGAL DESCRIPTION OR CONVEYANCE.

THE HORIZONTAL DATUM IS THE MASSACHUSETTS STATE PLANE COORDINATE SYSTEM, NAD 83.

PHOTOGRAPHY DATE: MARCH 30, 1986

COMPLETION DATE: JULY 29, 1988

PRODUCED BY

CAI Technologies
Precision Mapping. Geospatial Solutions.
11 Pleasant Street, Littleton, NH 03561
800.322.4540 - www.cai-tech.com

LEGEND

AREA SURVEYED	Ac
AREA CALCULATED	AcC
RECORD DIMENSION	100'
SCALED DIMENSION	100'S
MATCH LINE	M.L.
WATER	-W-
EXEMPT PROPERTY	(E)
SUBDIVISION LOT NO.	(2)
RIGHT OF WAY/ACCESS	40'
COMMON OWNERSHIP	OR
WETLANDS	

SCALE: 1" = 300'

FEET: 300 150 0 300 600 900

METERS: 75 37.5 0 75 150 225

REVISED TO: JANUARY 1, 2024

PROPERTY MAPS

COVENTRY

RHODE ISLAND

INDEX DIAGRAM

323	324	81 82 83 78
		65 66 67 6
317	318	57 58 59 6
		49 50 51 5
		41 42 43 4
311	312	33 34 35 3
		25 26 27 2
		17 18 19 2

GN

MAP NO.

318

STERLING, CONNECTICUT

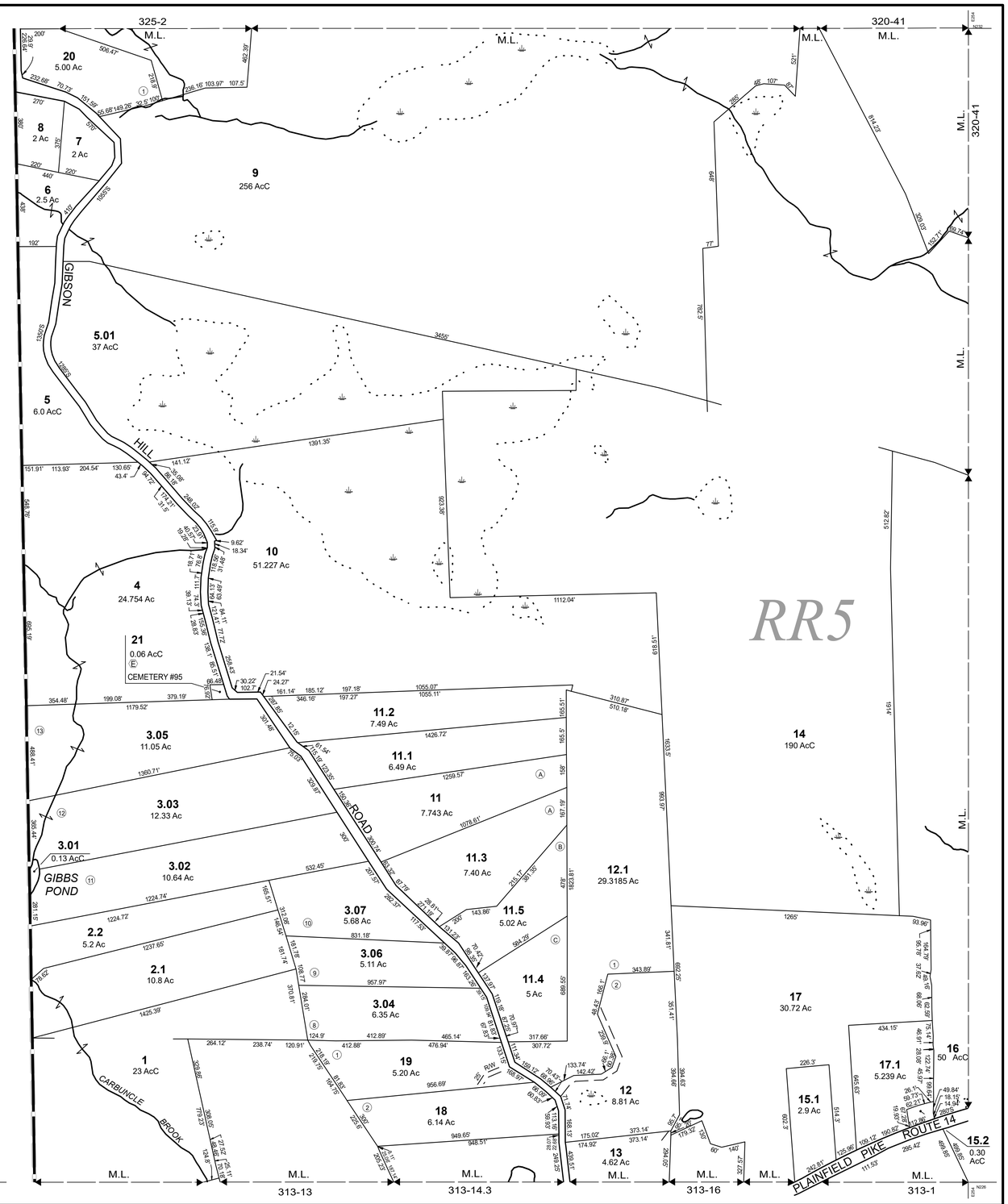

THIS MAP IS FOR ASSESSMENT PURPOSES. IT IS NOT VALID FOR LEGAL DESCRIPTION OR CONVEYANCE.

THE HORIZONTAL DATUM IS THE MASSACHUSETTS STATE PLANE COORDINATE SYSTEM, NAD 83.

PHOTOGRAPHY DATE: MARCH 30, 1986

COMPLETION DATE: JULY 29, 1988

PRODUCED BY

CAI Technologies
Precision Mapping. Geospatial Solutions.
11 Pleasant Street, Littleton, NH 03561
800.322.4540 • www.cai-tech.com

LEGEND

AREA SURVEYED	Ac	EXEMPT PROPERTY	(E)
AREA CALCULATED	AcC	SUBDIVISION LOT NO.	(2)
RECORD DIMENSION	100'	RIGHT OF WAY/ACCESS	R/W
SCALED DIMENSION	100'S	COMMON OWNERSHIP	OR
MATCH LINE	M.L.	WETLANDS	
WATER	-W-		

SCALE: 1" = 300'

FEET: 300 150 0 300 600 900

METERS: 75 37.5 0 75 150 225

REVISED TO: JANUARY 1, 2024

PROPERTY MAPS

COVENTRY

RHODE ISLAND

INDEX DIAGRAM

325	326	
319	320	
313	314	

GN

MAP NO.

319

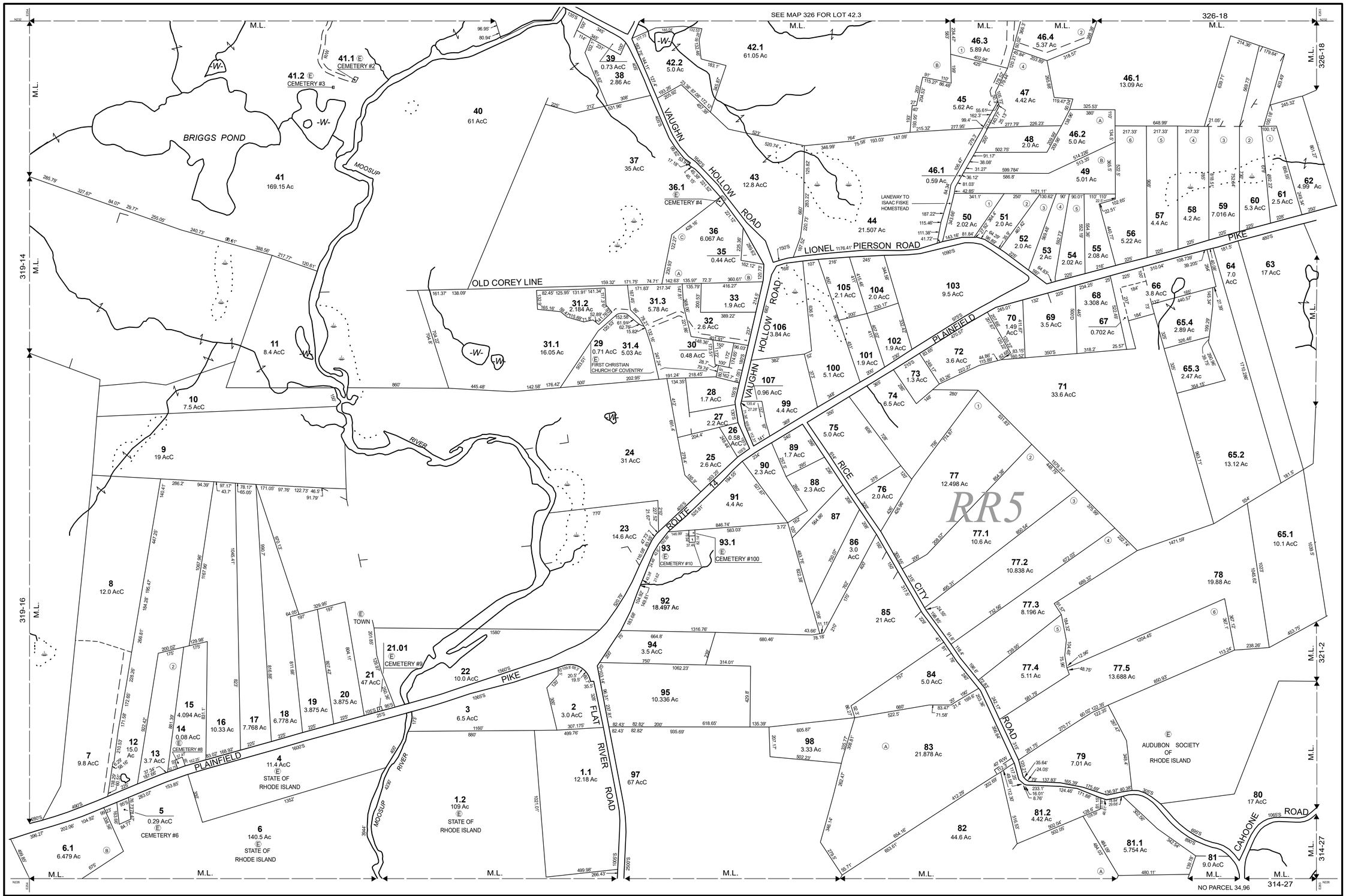

THIS MAP IS FOR ASSESSMENT PURPOSES. IT IS NOT VALID FOR LEGAL DESCRIPTION OR CONVEYANCE.

THE HORIZONTAL DATUM IS THE MASSACHUSETTS STATE PLANE COORDINATE SYSTEM, NAD 83.

PHOTOGRAPHY DATE: MARCH 30, 1986

COMPLETION DATE: JULY 29, 1988

PRODUCED BY

CAI Technologies
Precision Mapping. Geospatial Solutions.
11 Pleasant Street, Littleton, NH 03561
800.322.4540 - www.cai-tech.com

LEGEND

- AREA SURVEYED — Ac
- AREA CALCULATED — AcC
- RECORD DIMENSION — 100'
- SCALED DIMENSION — 100'S
- MATCH LINE — M.L.
- WATER — -W-
- EXEMPT PROPERTY — (E)
- SUBDIVISION LOT NO. — (2)
- RIGHT OF WAY/ACCESS — ROW
- COMMON OWNERSHIP — OR
- WETLANDS

SCALE: 1" = 300'

FEET: 300 150 0 300 600 900

METERS: 75 37.5 0 75 150 225

REVISED TO: JANUARY 1, 2024

PROPERTY MAPS

COVENTRY

RHODE ISLAND

INDEX DIAGRAM

325	326	327
319	320	321
313	314	315

MAP NO.

320

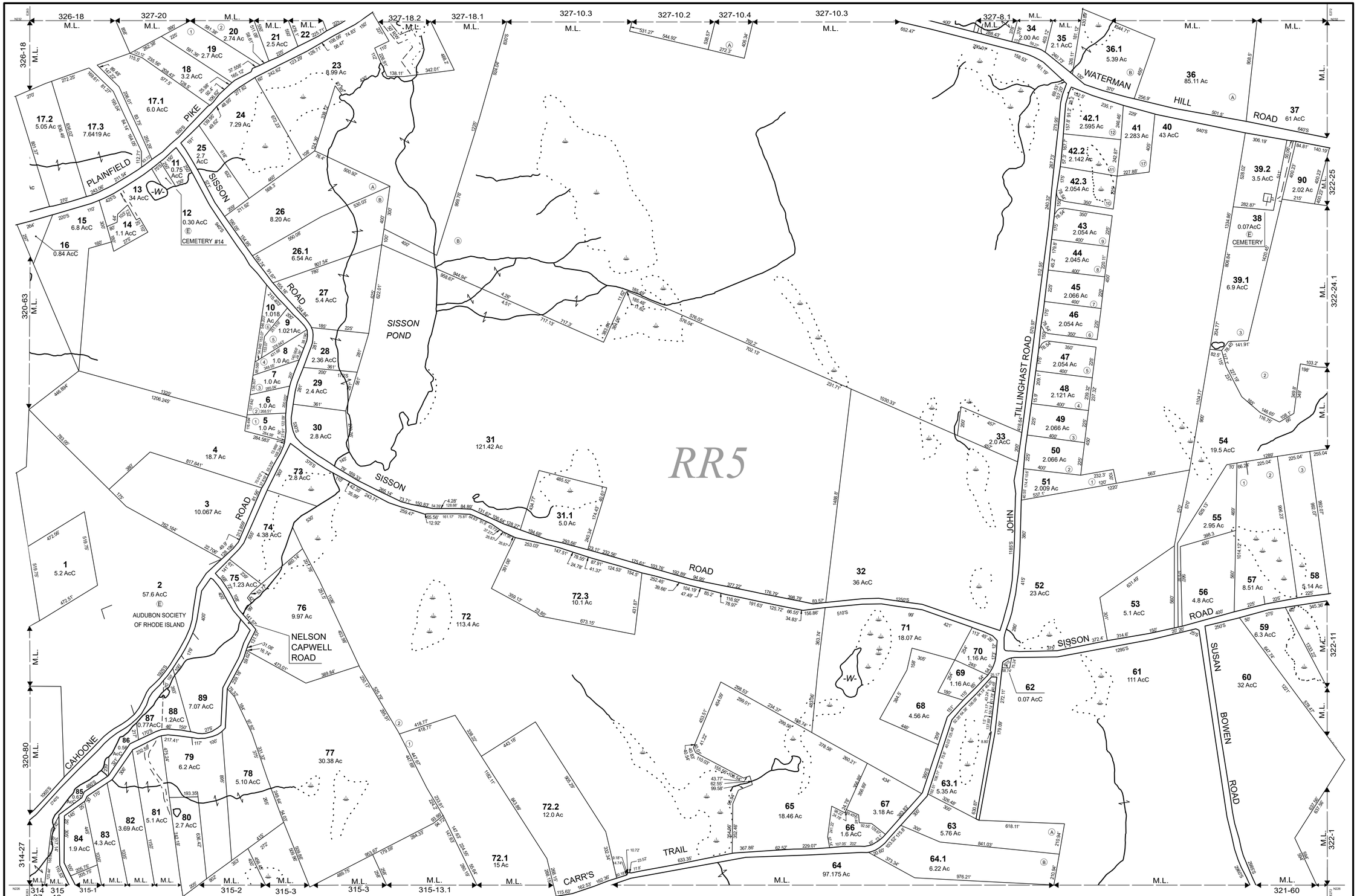

THIS MAP IS FOR ASSESSMENT PURPOSES. IT IS NOT VALID FOR LEGAL DESCRIPTION OR CONVEYANCE.

THE HORIZONTAL DATUM IS THE MASSACHUSETTS STATE PLANE COORDINATE SYSTEM, NAD 83.

PHOTOGRAPHY DATE: MARCH 30, 1986

COMPLETION DATE: JULY 29, 1988

PRODUCED BY

CAI Technologies
Precision Mapping. Geospatial Solutions.
11 Pleasant Street, Littleton, NH 03561
800.322.4540 - www.cai-tech.com

LEGEND

AREA SURVEYED	Ac	EXEMPT PROPERTY	(E)
AREA CALCULATED	AcC	SUBDIVISION LOT NO.	(2)
RECORD DIMENSION	100'	RIGHT OF WAY/ACCESS	ROW
SCALED DIMENSION	100'S	COMMON OWNERSHIP	OR
MATCH LINE	M.L.		
WATER	-W-	WETLANDS	

SCALE: 1" = 300'

FEET: 300 150 0 300 600 900

METERS: 75 37.5 0 75 150 225

REVISED TO: JANUARY 1, 2024

PROPERTY MAPS

COVENTRY

RHODE ISLAND

INDEX DIAGRAM

326	327	328
320	321	322
314	315	316

GN

MAP NO.

321

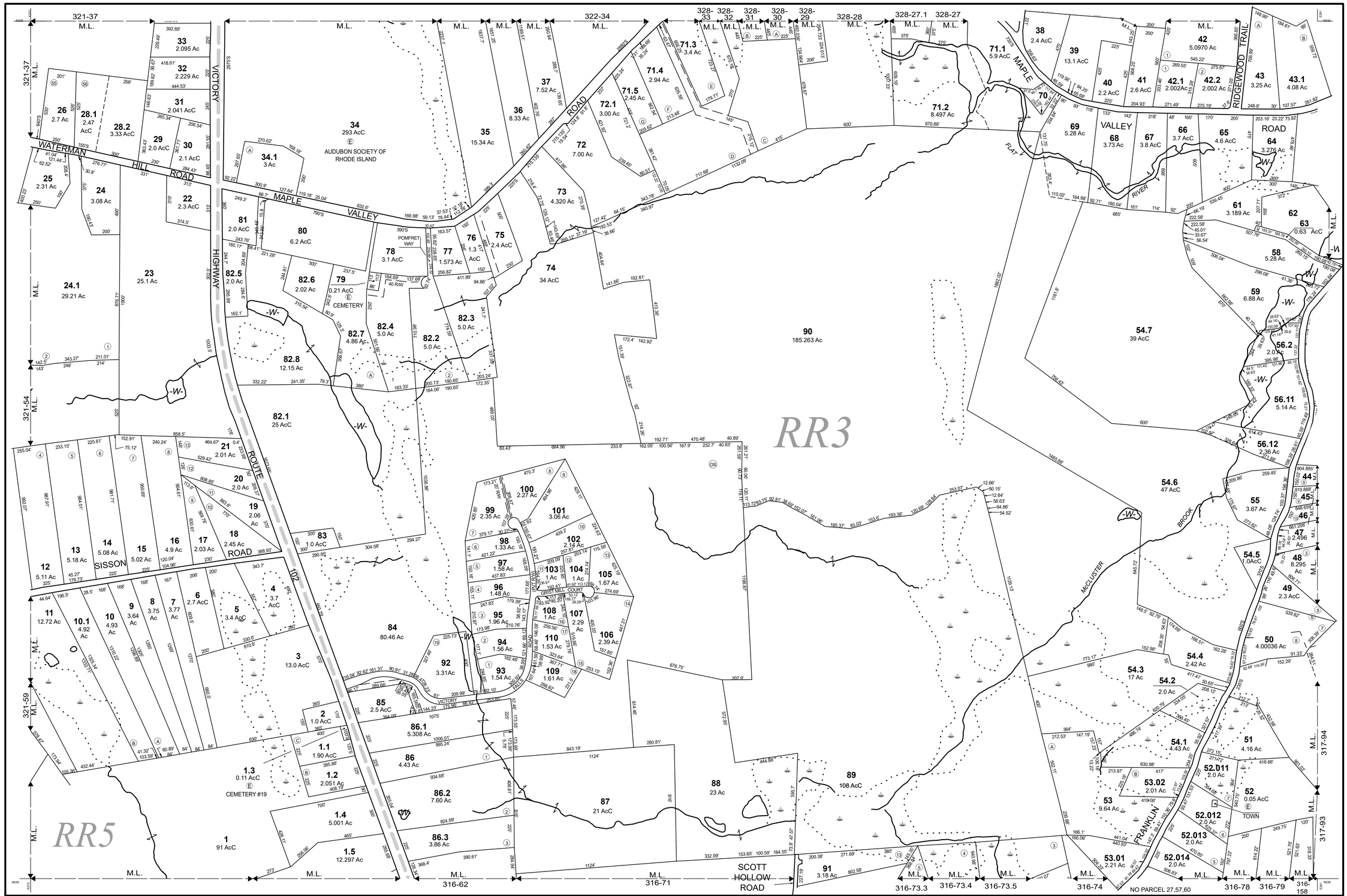

THIS MAP IS FOR ASSESSMENT PURPOSES. IT IS NOT VALID FOR LEGAL DESCRIPTION OR CONVEYANCE.

THE HORIZONTAL DATUM IS THE MASSACHUSETTS STATE PLANE COORDINATE SYSTEM, NAD 83.

PHOTOGRAPHY DATE: MARCH 30, 1986

COMPLETION DATE: JULY 29, 1988

PRODUCED BY

CAI Technologies
Precision Mapping. Geospatial Solutions.
11 Pleasant Street, Littleton, NH 03561
800.322.4540 - www.cai-tech.com

LEGEND

AREA SURVEYED	Ac
AREA CALCULATED	AcC
RECORD DIMENSION	100'
SCALED DIMENSION	100'S
MATCH LINE	M.L.
WATER	-W-
EXEMPT PROPERTY	(E)
SUBDIVISION LOT NO.	(2)
RIGHT OF WAY/ACCESS	ROW
COMMON OWNERSHIP	OR
WETLANDS	

SCALE: 1" = 300'

FEET: 300 150 0 300 600 900

METERS: 75 37.5 0 75 150 225

REVISED TO: JANUARY 1, 2024

PROPERTY MAPS

COVENTRY

RHODE ISLAND

INDEX DIAGRAM

327	328	329
321	322	323
315	316	317

GN

MAP NO.

322

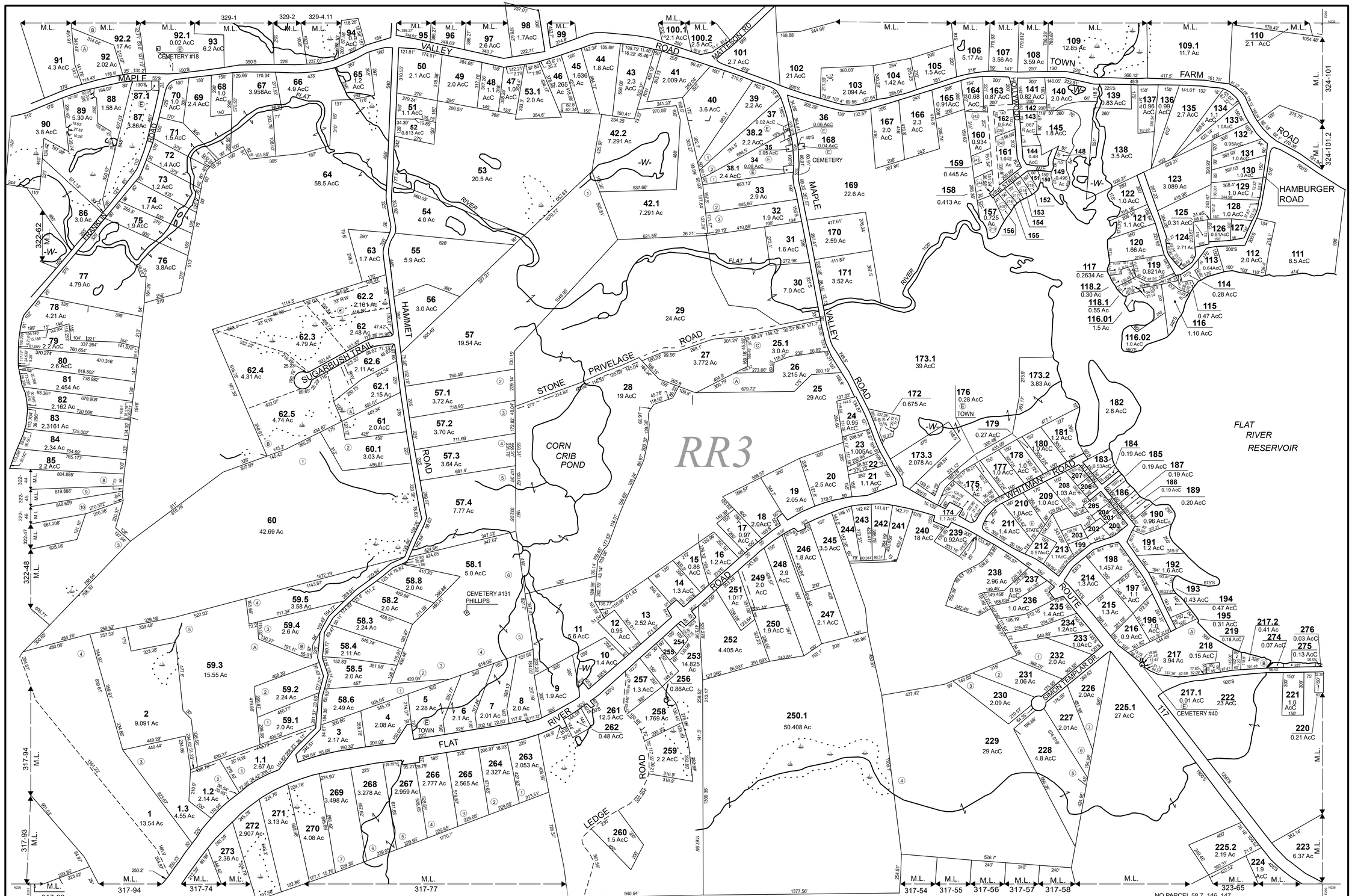

THIS MAP IS FOR ASSESSMENT PURPOSES. IT IS NOT VALID FOR LEGAL DESCRIPTION OR CONVEYANCE.

THE HORIZONTAL DATUM IS THE MASSACHUSETTS STATE PLANE COORDINATE SYSTEM, NAD 83.

PHOTOGRAPHY DATE: MARCH 30, 1986

COMPLETION DATE: JULY 29, 1988

PRODUCED BY

CAI Technologies
Precision Mapping. Geospatial Solutions.
11 Pleasant Street, Littleton, NH 03561
800.322.4540 - www.cai-tech.com

LEGEND

- AREA SURVEYED — Ac
- AREA CALCULATED — AcC
- RECORD DIMENSION — 100'
- SCALED DIMENSION — 100'S
- MATCH LINE — M.L.
- WATER — -W-
- EXEMPT PROPERTY — (E)
- SUBDIVISION LOT NO. — (2)
- RIGHT OF WAY/ACCESS — ROW
- COMMON OWNERSHIP — OR
- WETLANDS

SCALE: 1" = 300'

FEET: 300 150 0 300 600 900

METERS: 75 37.5 0 75 150 225

REVISED TO: JANUARY 1, 2024

PROPERTY MAPS

COVENTRY

RHODE ISLAND

INDEX DIAGRAM

328	329	330	6
322	323	324	8
316	317	318	7

GN

MAP NO.

323

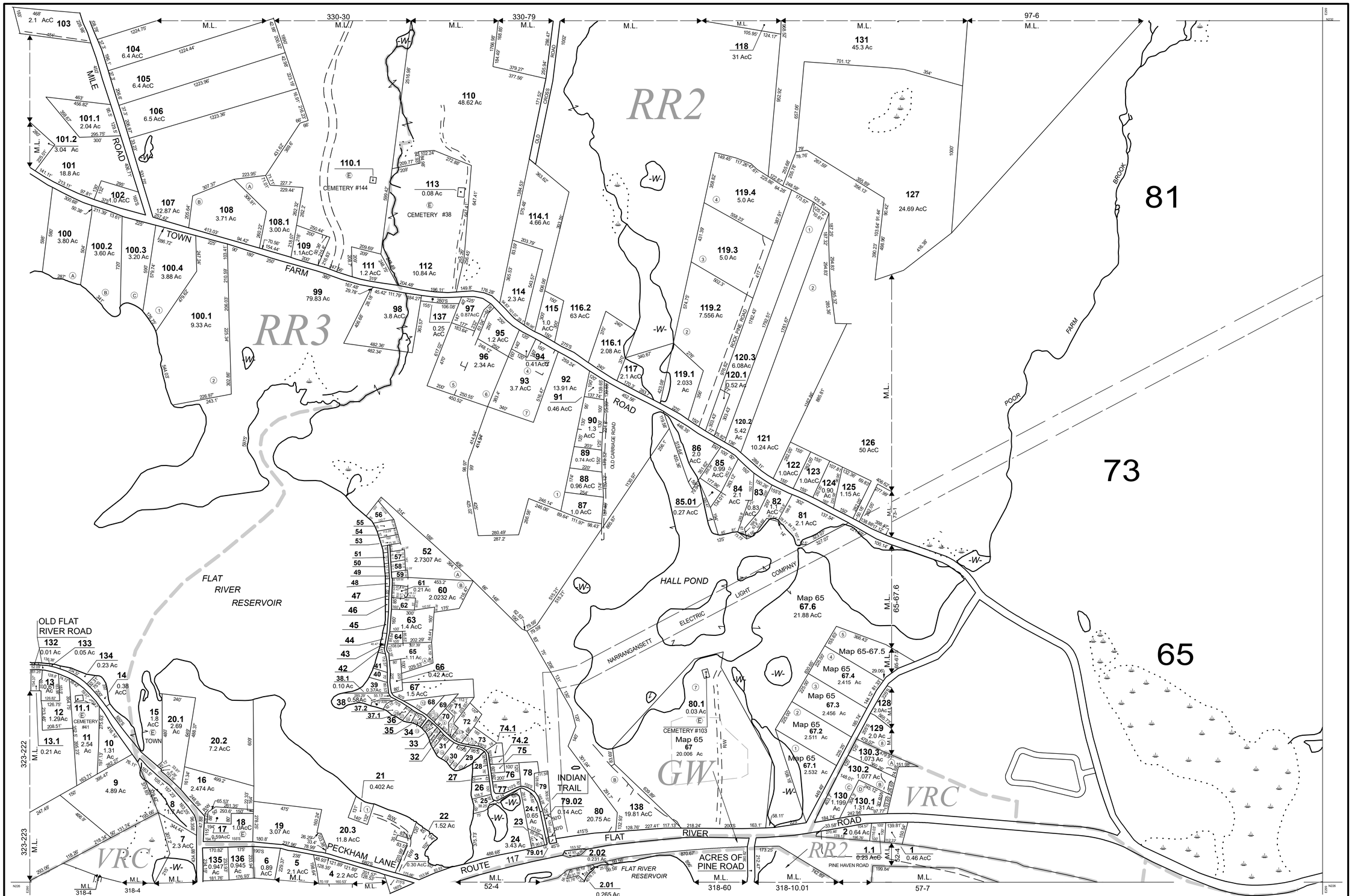

THIS MAP IS FOR ASSESSMENT PURPOSES. IT IS NOT VALID FOR LEGAL DESCRIPTION OR CONVEYANCE.

THE HORIZONTAL DATUM IS THE MASSACHUSETTS STATE PLANE COORDINATE SYSTEM, NAD 83.

PHOTOGRAPHY DATE: MARCH 30, 1986

COMPLETION DATE: JULY 29, 1988

PRODUCED BY

CAI Technologies
Precision Mapping. Geospatial Solutions.
11 Pleasant Street, Littleton, NH 03561
800.322.4540 - www.cai-tech.com

LEGEND

AREA SURVEYED	Ac
AREA CALCULATED	AcC
RECORD DIMENSION	100'
SCALED DIMENSION	100'S
MATCH LINE	M.L.
WATER	-W-
EXEMPT PROPERTY	E
SUBDIVISION LOT NO.	2
RIGHT OF WAY/ACCESS	ROW
COMMON OWNERSHIP	OR
WETLANDS	

SCALE: 1" = 300'

FEET: 300 150 0 300 600 900

METERS: 75 37.5 0 75 150 225

REVISED TO: JANUARY 1, 2024

PROPERTY MAPS

COVENTRY

RHODE ISLAND

INDEX DIAGRAM

329	330	97	98	99	10
		89	90	91	9
323	324	81	82	83	8
		73	74	75	7
		65	66	67	6
		57	58	59	6
317	318	49	50	51	5

GN N

MAP NO. 324

STERLING, CONNECTICUT

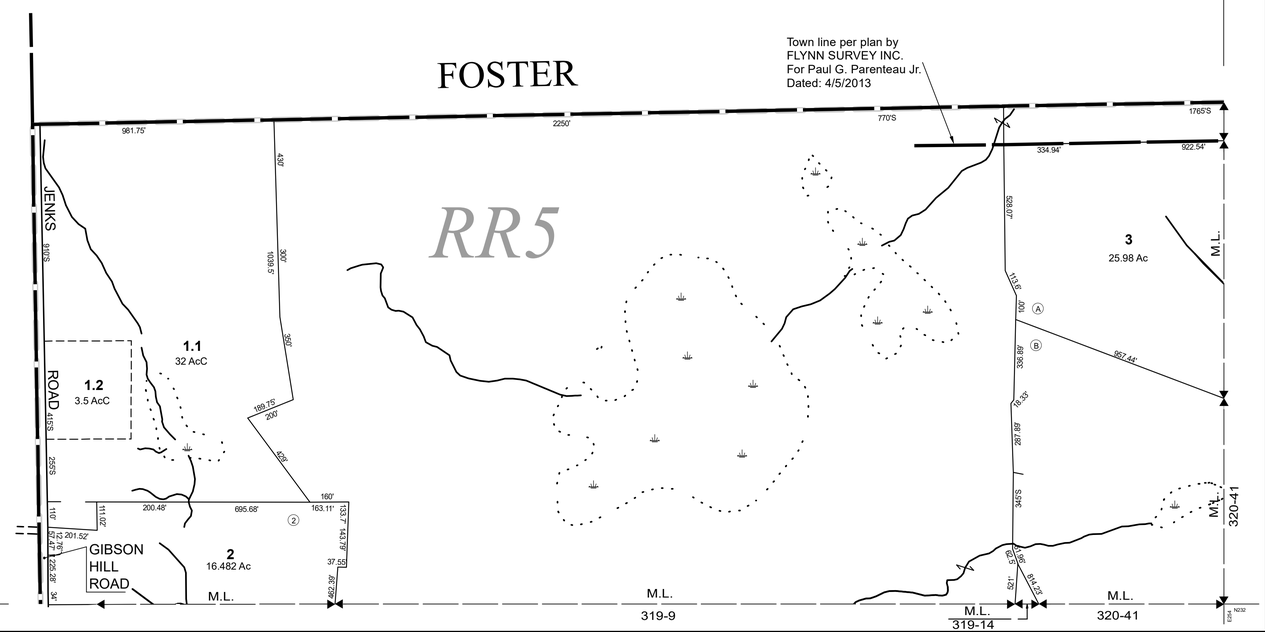

THIS MAP IS FOR ASSESSMENT PURPOSES. IT IS NOT VALID FOR LEGAL DESCRIPTION OR CONVEYANCE.

THE HORIZONTAL DATUM IS THE MASSACHUSETTS STATE PLANE COORDINATE SYSTEM, NAD 83.

PHOTOGRAPHY DATE: MARCH 30, 1986

COMPLETION DATE: JULY 29, 1988

PRODUCED BY

CAI Technologies
Precision Mapping. Geospatial Solutions.
11 Pleasant Street, Littleton, NH 03561
800.322.4540 - www.cai-tech.com

LEGEND

AREA SURVEYED	Ac	EXEMPT PROPERTY	(E)
AREA CALCULATED	AcC	SUBDIVISION LOT NO.	(2)
RECORD DIMENSION	100'	RIGHT OF WAY/ACCESS	ROW
SCALED DIMENSION	100'S	COMMON OWNERSHIP	OR
MATCH LINE	M.L.	WETLANDS	
WATER	-W-		

FEET 300 150 0 300 600 900
SCALE: 1" = 300'
75 37.5 0 75 150 225
METERS

REVISED TO: JANUARY 1, 2024

PROPERTY MAPS

COVENTRY

RHODE ISLAND

INDEX DIAGRAM

325	326
319	320

GN

MAP NO.

325

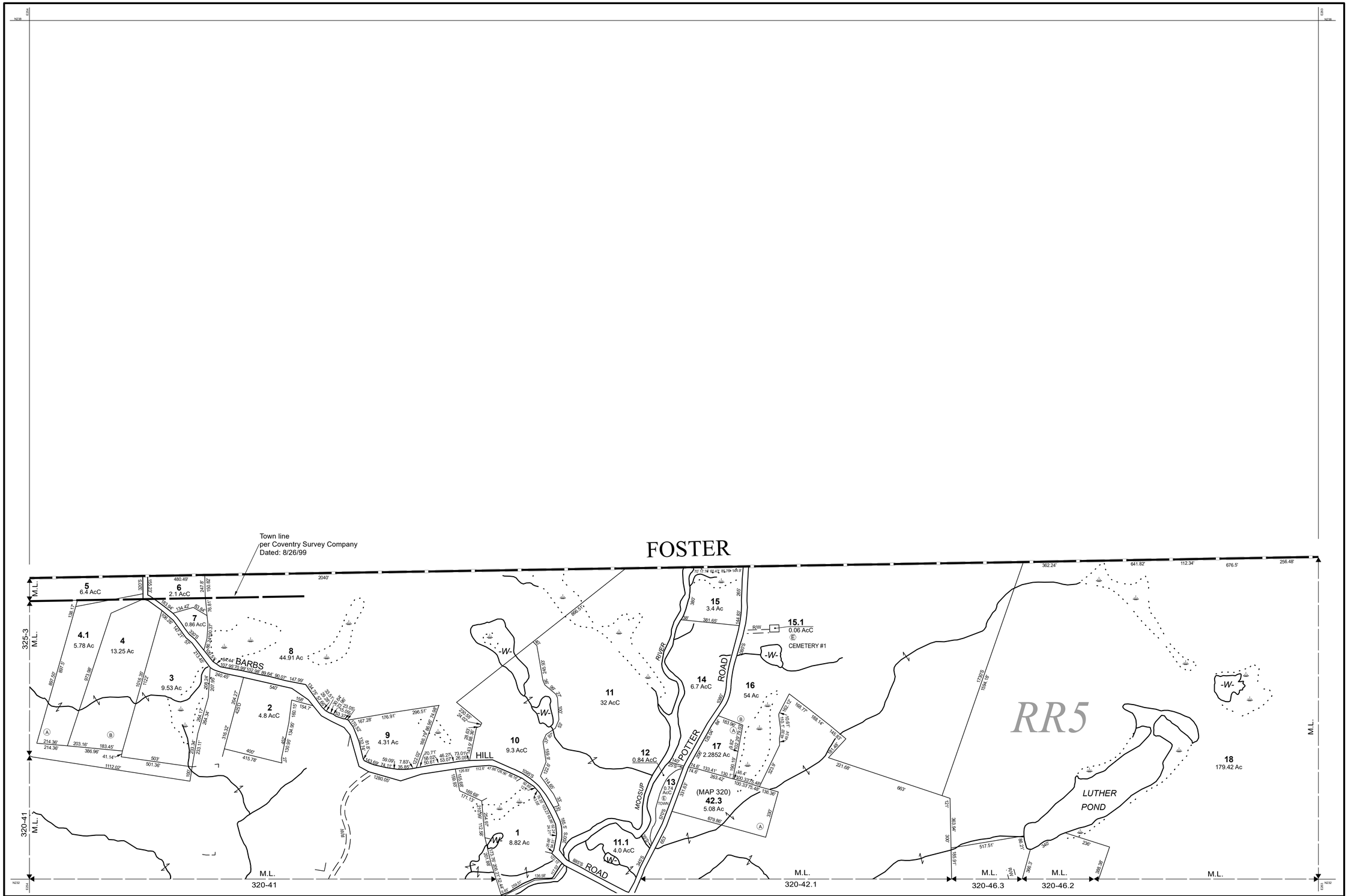

THIS MAP IS FOR ASSESSMENT PURPOSES. IT IS NOT VALID FOR LEGAL DESCRIPTION OR CONVEYANCE.

THE HORIZONTAL DATUM IS THE MASSACHUSETTS STATE PLANE COORDINATE SYSTEM, NAD 83.

PHOTOGRAPHY DATE: MARCH 30, 1986

COMPLETION DATE: JULY 29, 1988

PRODUCED BY

CAI Technologies
Precision Mapping. Geospatial Solutions.
11 Pleasant Street, Littleton, NH 03561
800.322.4540 - www.cai-tech.com

LEGEND

AREA SURVEYED	Ac
AREA CALCULATED	AcC
RECORD DIMENSION	100'
SCALED DIMENSION	100'S
MATCH LINE	M.L.
WATER	-W-
EXEMPT PROPERTY	(E)
SUBDIVISION LOT NO.	(2)
RIGHT OF WAY/ACCESS	R/W
COMMON OWNERSHIP	OR
WETLANDS	

SCALE: 1" = 300'

FEET 300 150 0 300 600 900

METERS 75 37.5 0 75 150 225

REVISED TO: JANUARY 1, 2024

PROPERTY MAPS

COVENTRY

RHODE ISLAND

INDEX DIAGRAM

325	326	327
319	320	321

GN

MAP NO.

326

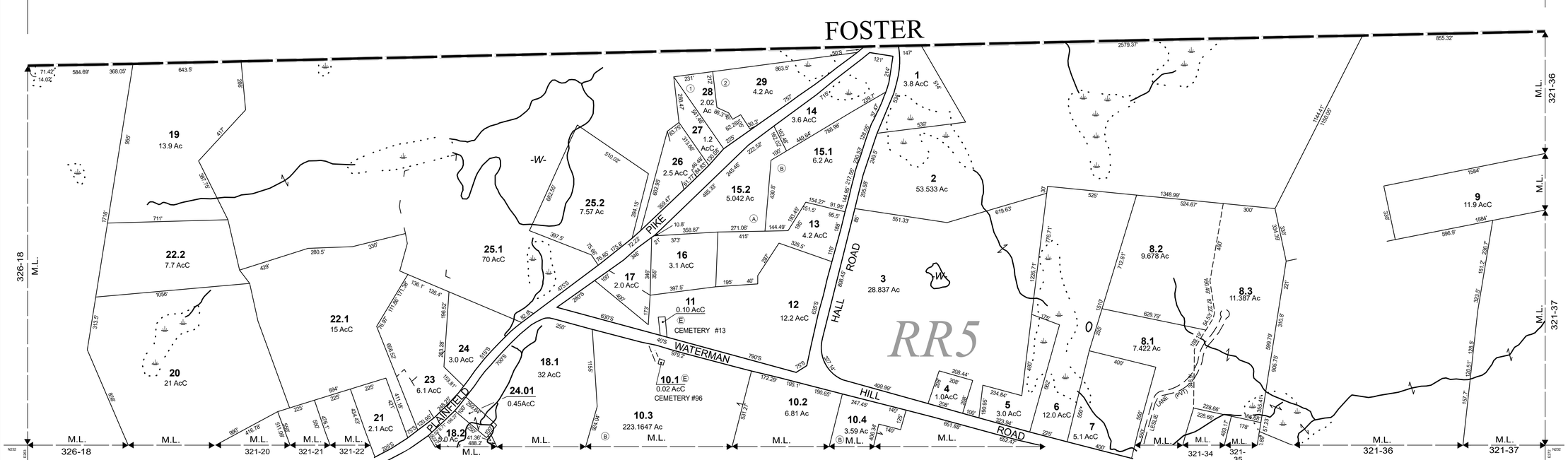

THIS MAP IS FOR ASSESSMENT PURPOSES. IT IS NOT VALID FOR LEGAL DESCRIPTION OR CONVEYANCE.

THE HORIZONTAL DATUM IS THE MASSACHUSETTS STATE PLANE COORDINATE SYSTEM, NAD 83.

PHOTOGRAPHY DATE: MARCH 30, 1986

COMPLETION DATE: JULY 29, 1988

PRODUCED BY

CAI Technologies
Precision Mapping. Geospatial Solutions.
11 Pleasant Street, Littleton, NH 03561
800.322.4540 - www.cai-tech.com

LEGEND

AREA SURVEYED	Ac
AREA CALCULATED	AcC
RECORD DIMENSION	100'
SCALED DIMENSION	100'S
MATCH LINE	M.L.
WATER	-W-
EXEMPT PROPERTY	(E)
SUBDIVISION LOT NO.	(2)
RIGHT OF WAY/ACCESS	ROW
COMMON OWNERSHIP	OR
WETLANDS	

SCALE: 1" = 300'

FEET: 300 150 0 300 600 900

METERS: 75 37.5 0 75 150 225

REVISED TO: JANUARY 1, 2024

PROPERTY MAPS

COVENTRY

RHODE ISLAND

INDEX DIAGRAM

326	327	328
320	321	322

GN

MAP NO.

327

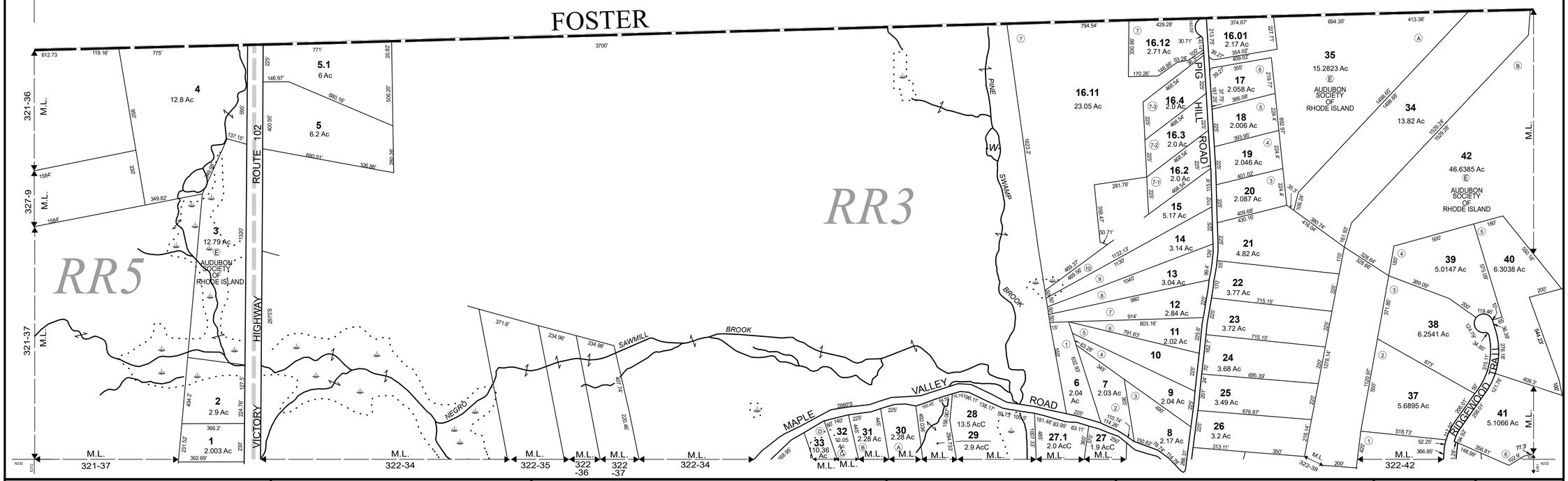

THIS MAP IS FOR ASSESSMENT PURPOSES. IT IS NOT VALID FOR LEGAL DESCRIPTION OR CONVEYANCE.

THE HORIZONTAL DATUM IS THE MASSACHUSETTS STATE PLANE COORDINATE SYSTEM, NAD 83.

PHOTOGRAPHY DATE: MARCH 30, 1986

COMPLETION DATE: JULY 29, 1988

PRODUCED BY

CAI Technologies
Precision Mapping. Geospatial Solutions.
11 Pleasant Street, Littleton, NH 03561
800.322.4540 - www.cai-tech.com

LEGEND

AREA SURVEYED	Ac
AREA CALCULATED	AcC
RECORD DIMENSION	100'
SCALED DIMENSION	100'S
MATCH LINE	M.L.
WATER	-W-
EXEMPT PROPERTY	E
SUBDIVISION LOT NO.	2
RIGHT OF WAY/ACCESS	R/W
COMMON OWNERSHIP	OR
WETLANDS	

FEET 300 150 0 300 600 900

SCALE: 1" = 300'

75 37.5 0 75 150 225 METERS

REVISED TO: JANUARY 1, 2024

PROPERTY MAPS

COVENTRY

RHODE ISLAND

INDEX DIAGRAM

327	328	329
321	322	323

GN N

MAP NO.

328

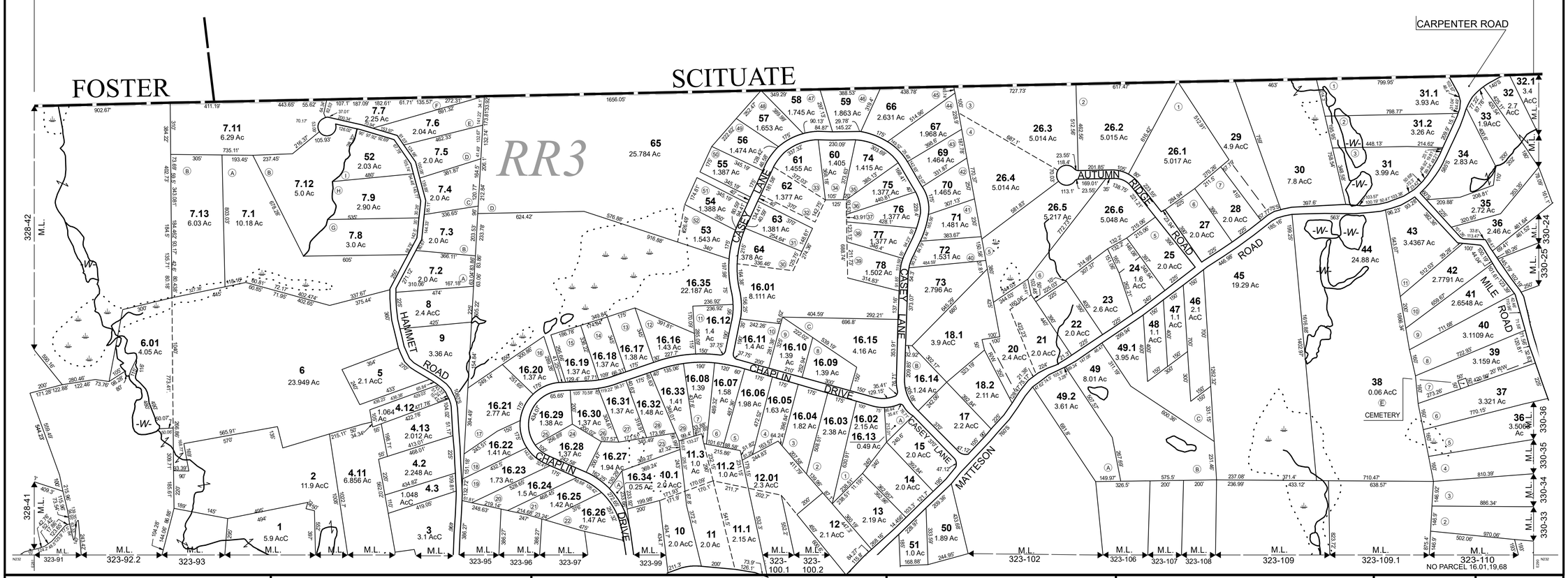

THIS MAP IS FOR ASSESSMENT PURPOSES. IT IS NOT VALID FOR LEGAL DESCRIPTION OR CONVEYANCE.

THE HORIZONTAL DATUM IS THE MASSACHUSETTS STATE PLANE COORDINATE SYSTEM, NAD 83.

PHOTOGRAPHY DATE: MARCH 30, 1986

COMPLETION DATE: JULY 29, 1988

PRODUCED BY

CAI Technologies
Precision Mapping. Geospatial Solutions.
11 Pleasant Street, Littleton, NH 03561
800.322.4540 - www.cai-tech.com

LEGEND

AREA SURVEYED - - - - - - - - - - - - - - - - Ac
AREA CALCULATED - - - - - - - - - - - - - - - AcC
RECORD DIMENSION - - - - - - - - - - - - - - 100'
SCALED DIMENSION - - - - - - - - - - - - - - 100'S
MATCH LINE - - - - - - - - - - - - - - - - M.L.
WATER - - - - - - - - - - - - - - - - -W-

EXEMPT PROPERTY - - - - - - - - - - - - - - Ⓔ
SUBDIVISION LOT NO. - - - - - - - - - - - - ②
RIGHT OF WAY/ACCESS - - - - - - - - - - - - ROW
COMMON OWNERSHIP - - - - - - - - - - - - - OR
WETLANDS - - - - - - - - - - - - - - - - - -

FEET 300 150 0 300 600 900
SCALE: 1" = 300'
METERS 75 37.5 0 75 150 225

REVISED TO: JANUARY 1, 2024

PROPERTY MAPS

COVENTRY

RHODE ISLAND

INDEX DIAGRAM

328	329	330	9	
322	323	324	8	7

GN

MAP NO.

329

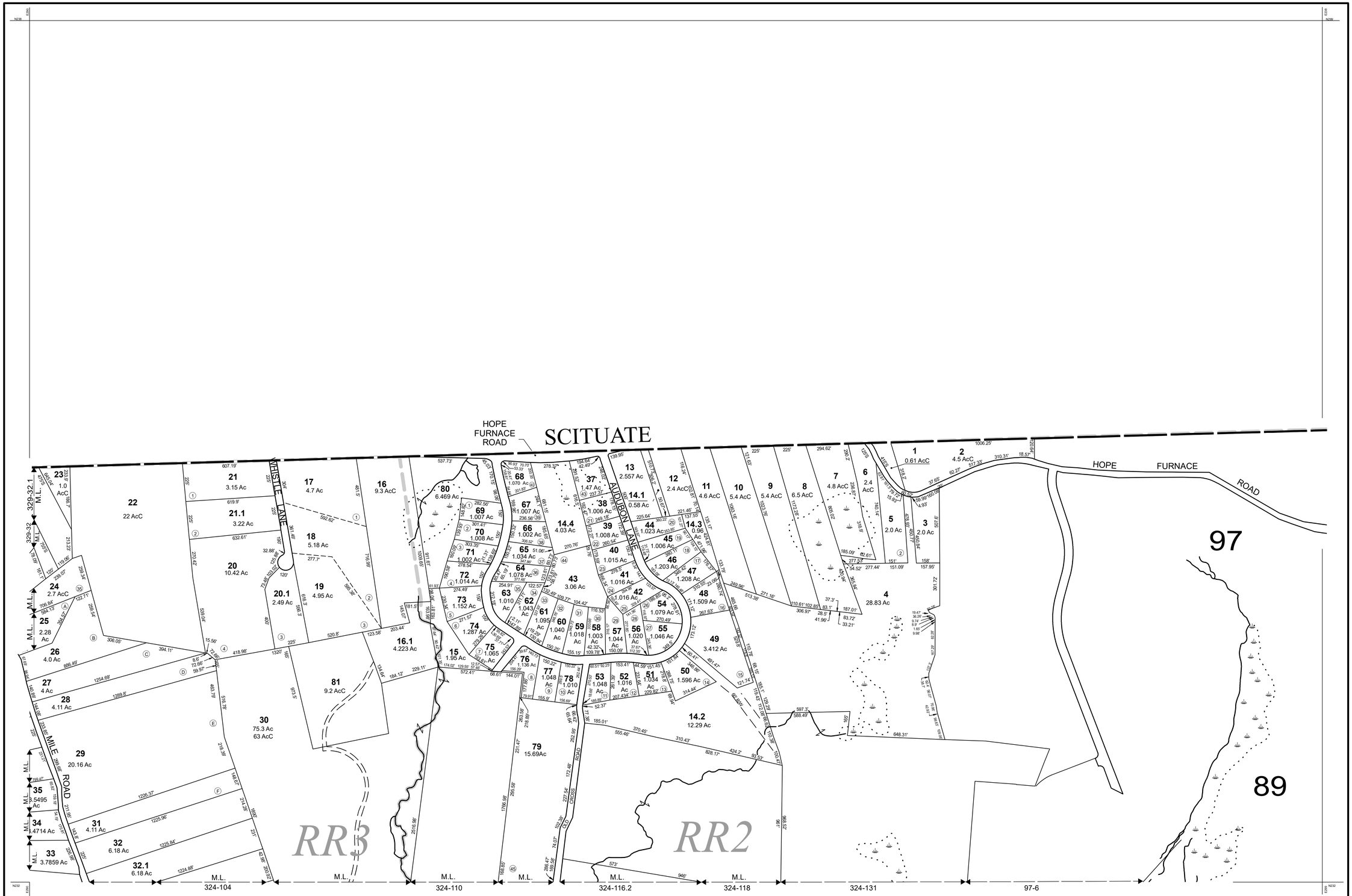

THIS MAP IS FOR ASSESSMENT PURPOSES. IT IS NOT VALID FOR LEGAL DESCRIPTION OR CONVEYANCE.

THE HORIZONTAL DATUM IS THE MASSACHUSETTS STATE PLANE COORDINATE SYSTEM, NAD 83.

PHOTOGRAPHY DATE: MARCH 30, 1986

COMPLETION DATE: JULY 29, 1988

PRODUCED BY

CAI Technologies
Precision Mapping. Geospatial Solutions.
11 Pleasant Street, Littleton, NH 03561
800.322.4540 - www.cai-tech.com

LEGEND

- AREA SURVEYED - - - - - - - - - - - - - - - - Ac
- AREA CALCULATED - - - - - - - - - - - - - - - AcC
- RECORD DIMENSION - - - - - - - - - - - - - - 100'
- SCALED DIMENSION - - - - - - - - - - - - - - 100'S
- MATCH LINE - - - - - - - - - - - - - - - - M.L.
- WATER - - - - - - - - - - - - - - - - - - -W-
- EXEMPT PROPERTY - - - - - - - - - - - - - - - (E)
- SUBDIVISION LOT NO. - - - - - - - - - - - - - (2)
- RIGHT OF WAY/ACCESS - - - - - - - - - - - - ROW
- COMMON OWNERSHIP - - - - - - - - - - - - - - OR
- WETLANDS - - - - - - - - - - - - - - - - - -

SCALE: 1" = 300'

FEET: 300 150 0 300 600 900

METERS: 75 37.5 0 75 150 225

REVISED TO: JANUARY 1, 2024

PROPERTY MAPS

COVENTRY

RHODE ISLAND

INDEX DIAGRAM

329	330	97	98	99	10	
		89	90	91	9	
		81	82	83	8	
323	324	73	74	75	7	

GN

MAP NO.

330