

THIS MAP IS FOR ASSESSMENT PURPOSES. IT IS NOT VALID FOR LEGAL DESCRIPTION OR CONVEYANCE.

THE HORIZONTAL DATUM IS THE RHODE ISLAND STATE PLANE COORDINATE SYSTEM.

PHOTOGRAPHY DATE : MARCH 30, 1986

COMPLETION DATE : JULY 29, 1988

PRODUCED BY

CAI Technologies
Precision Mapping. Geospatial Solutions.

11 PLEASANT STREET, LITTLETON, NH 03561
800.322.4540 - WWW.CAI-TECH.COM

LEGEND

AREA CALCULATED AcC
AREA SURVEYED Ac
COMMON OWNERSHIP OR
EXEMPT PROPERTY E
MATCH LINE -W-
WETLANDS

RECORD DIMENSION 100'
RIGHT OF WAY R/W
SCALED DIMENSION 100'
SUBDIVISION LOT NO. 2

SCALE 1" = 100'

FEET 0 100 200 300
METERS 0 30.48 60.96 91.44

REVISED TO :

PROPERTY MAPS

COVENTRY

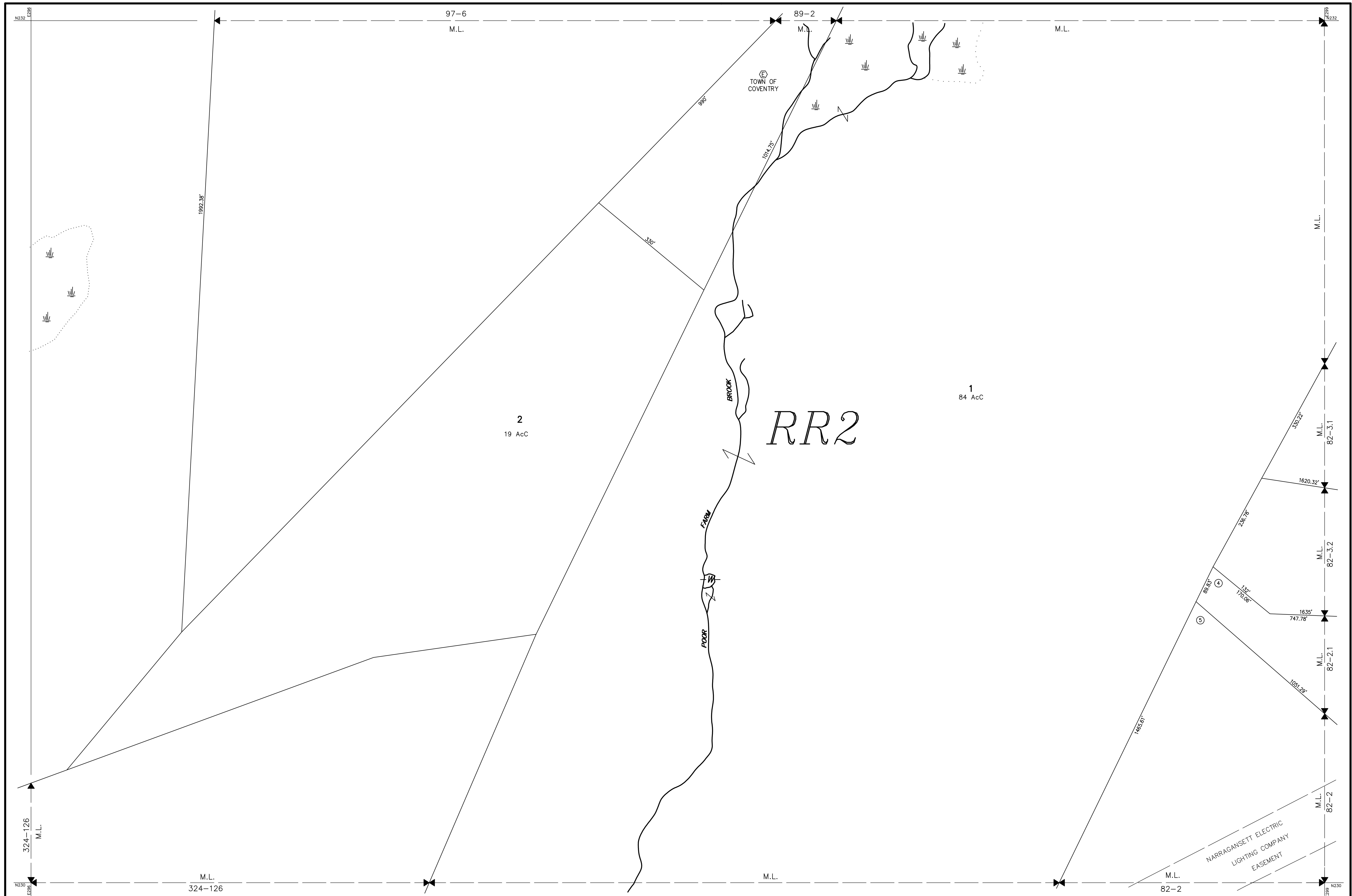
RHODE ISLAND

INDEX DIAGRAM

87 88
79 80
71 72

MAP NO.

80



THIS MAP IS FOR ASSESSMENT PURPOSES. IT IS NOT VALID FOR LEGAL DESCRIPTION OR CONVEYANCE.

THE HORIZONTAL DATUM IS THE RHODE ISLAND STATE PLANE COORDINATE SYSTEM.

PHOTOGRAPHY DATE : MARCH 30, 1986

COMPLETION DATE : JULY 29, 1988

PRODUCED BY

CAI Technologies
Precision Mapping, Geospatial Solutions.

11 PLEASANT STREET, LITTLETON, NH 03561
800.322.4540 - WWW.CAI-TECH.COM

LEGEND

AREA CALCULATED AcC
 AREA SURVEYED Ac
 COMMON OWNERSHIP OR
 EXEMPT PROPERTY (E)
 MATCH LINE -W-
 WATER

RECORD DIMENSION 100'
 RIGHT OF WAY R/W
 SCALED DIMENSION 100'S
 SUBDIVISION LOT NO. (2)

WETLANDS

SCALE 1" = 100'

FEET 0 100 200 300
 METERS 0 30.48 60.96 91.44

REVISED TO :

PROPERTY MAPS

COVENTRY

RHODE ISLAND

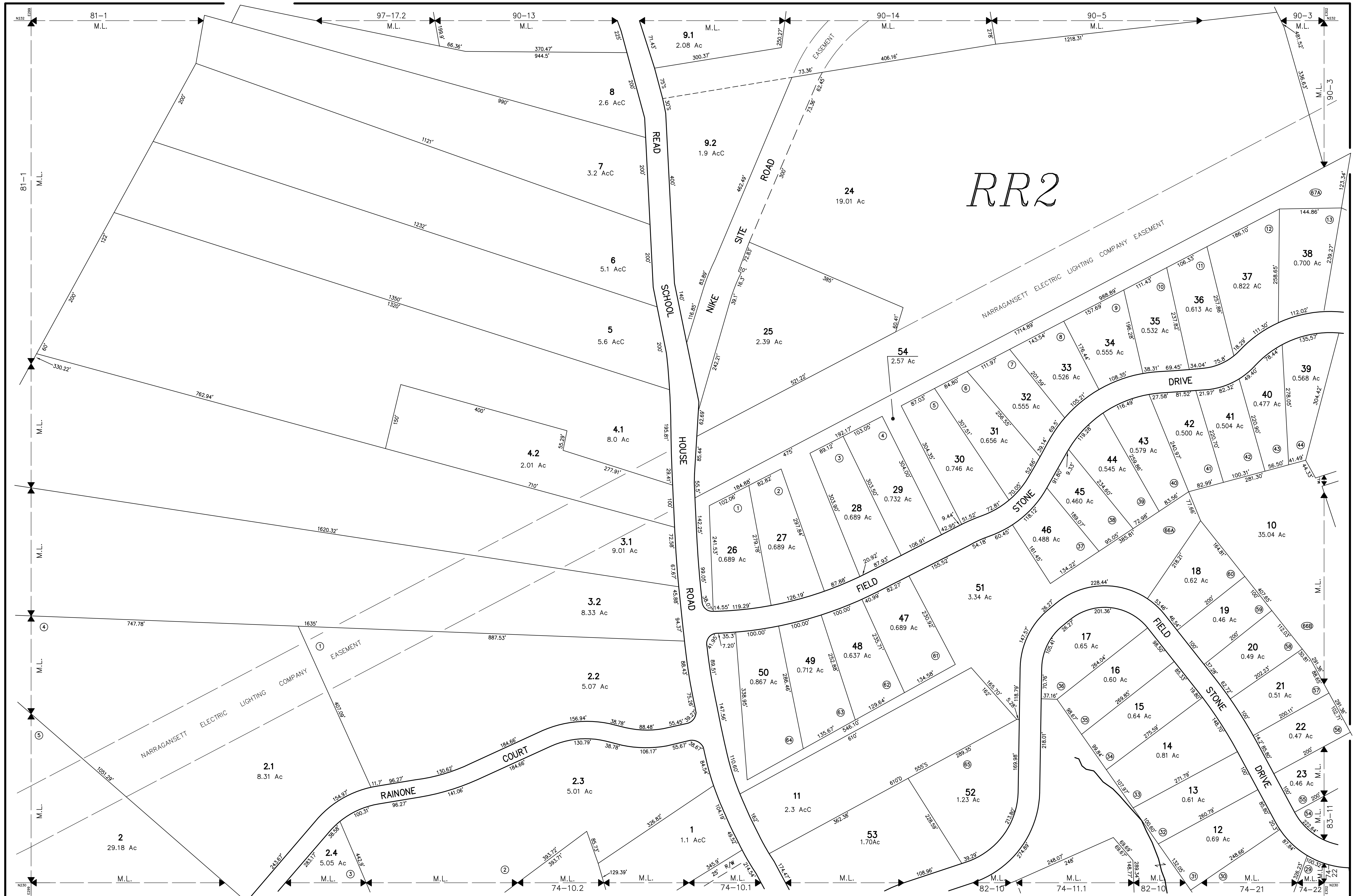
INDEX DIAGRAM

330	89	90
324	73	82
		74

North arrow pointing up.

MAP NO.

81



THIS MAP IS FOR ASSESSMENT PURPOSES. IT IS NOT VALID FOR LEGAL DESCRIPTION OR CONVEYANCE.

THE HORIZONTAL DATUM IS THE RHODE ISLAND STATE PLANE COORDINATE SYSTEM.

PHOTOGRAPHY DATE : MARCH 30, 1986

COMPLETION DATE : JULY 29, 1988

PRODUCED BY

CAI Technologies
Precision Mapping. Geospatial Solutions.

11 PLEASANT STREET, LITTLETON, NH 03561
800.322.4540 - WWW.CAI-TECH.COM

LEGEND

AREA CALCULATED
COMMON OWNERSHIP
EXEMPT PROPERTY
MATCH LINE
WATER

AcC
Ac
OR
M.L.
-W-

RECORD DIMENSION
RIGHT OF WAY
SCALED DIMENSION
SUBDIVISION LOT NO.

100'
R/W
100'
②

WETLANDS

SCALE 1" = 100'

FEET 0 100 200 300
METERS 0 30.48 60.96 91.44

REVISED TO :

PROPERTY MAPS

COVENTRY

RHODE ISLAND

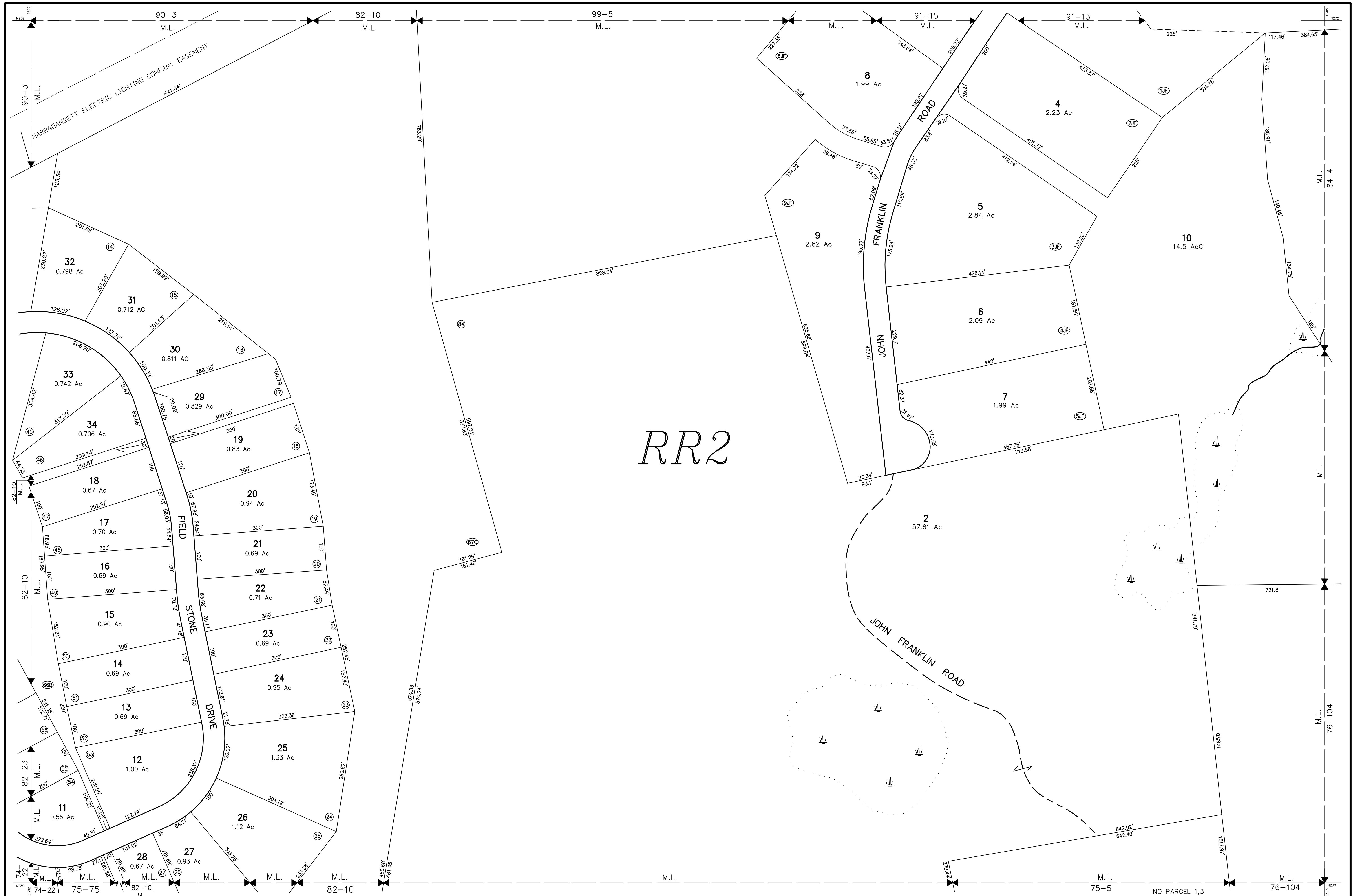
INDEX DIAGRAM

89	90	91
81	83	85
73	74	75

↑ TN

MAP NO.

82



THIS MAP IS FOR ASSESSMENT PURPOSES. IT IS NOT VALID FOR LEGAL DESCRIPTION OR CONVEYANCE.

THE HORIZONTAL DATUM IS THE RHODE ISLAND STATE PLANE COORDINATE SYSTEM.

PHOTOGRAPHY DATE : MARCH 30, 1986

COMPLETION DATE : JULY 29, 1988

PRODUCED BY

CAI Technologies
Precision Mapping. Geospatial Solutions.

11 PLEASANT STREET, LITTLETON, NH 03561
800.322.4540 - WWW.CAI-TECH.COM

LEGEND

AREA CALCULATED
AREA SURVEYED
COMMON OWNERSHIP
EXEMPT PROPERTY
MATCH LINE
WATER

ACC Ac
Ac OR ✓
E M.L.
-W-

RECORD DIMENSION 100'
RIGHT OF WAY R/W
SCALED DIMENSION 100'
SUBDIVISION LOT NO. ②

WETLANDS

SCALE 1" = 100'

FEET 0 100 200 300
METERS 0 60.976 121.952 182.928

REVISED TO :

PROPERTY MAPS

COVENTRY

RHODE ISLAND

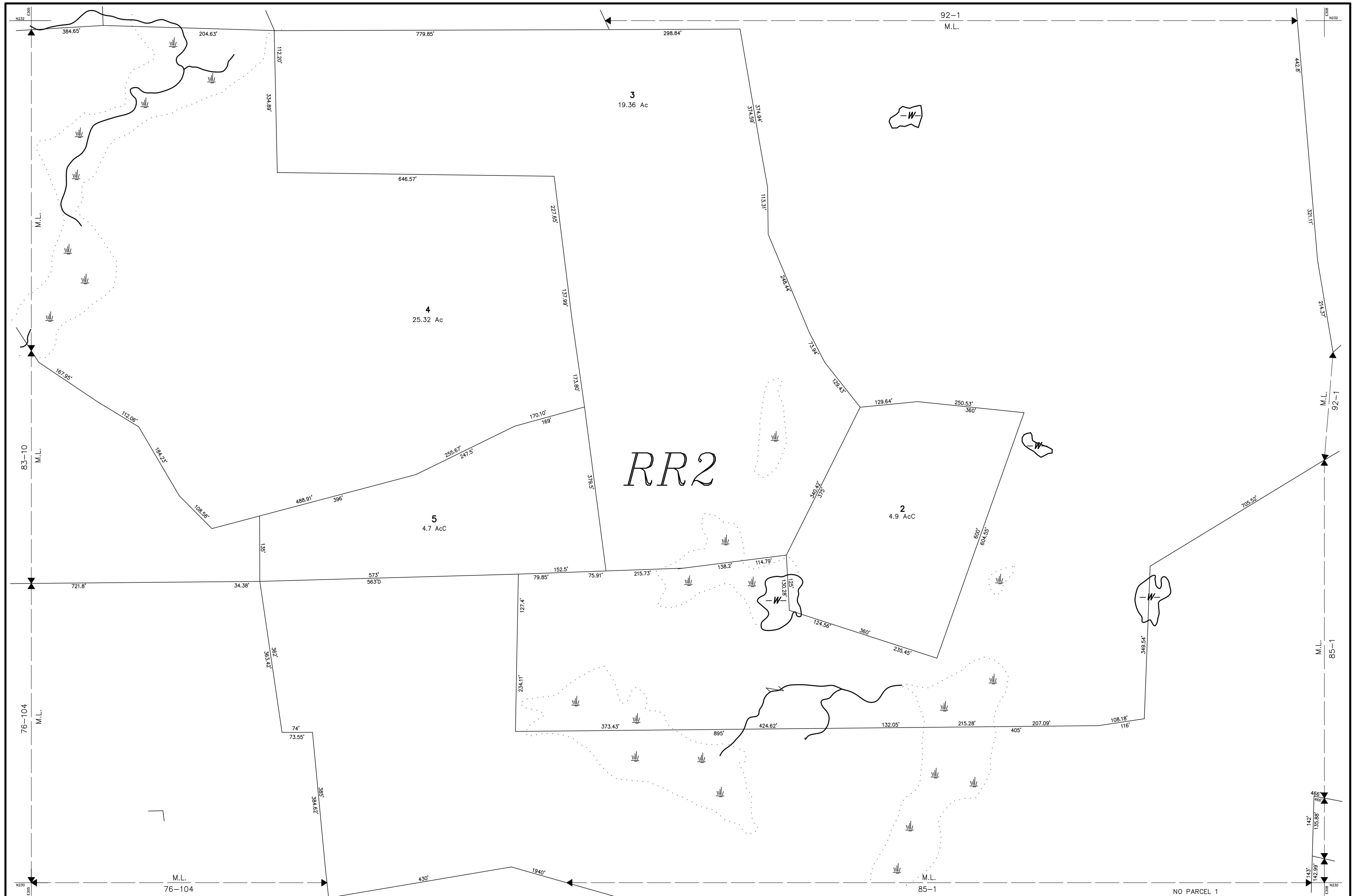
INDEX DIAGRAM

90	91	92
82	84	
74	75	76

↑ TN

MAP NO.

83



THIS MAP IS FOR ASSESSMENT PURPOSES. IT IS NOT VALID FOR LEGAL DESCRIPTION OR CONVEYANCE.

THE HORIZONTAL DATUM IS THE RHODE ISLAND STATE PLANE COORDINATE SYSTEM.

PHOTOGRAPHY DATE : MARCH 30, 1986

COMPLETION DATE : JULY 29, 1988

PRODUCED BY

CAI Technologies
Precision Mapping. Geospatial Solutions.

11 PLEASANT STREET, LITTLETON, NH 03561
800.322.4540 - WWW.CAI-TECH.COM

LEGEND

AREA CALCULATED Ac

AREA SURVEYED Ac

COMMON OWNERSHIP OR

EXEMPT PROPERTY

MATCH LINE

WATER

RECORD DIMENSION 100'

RIGHT OF WAY R/W

SCALED DIMENSION 100'S

SUBDIVISION LOT NO. ②

WETLANDS

SCALE 1" = 100'

FEET 0 100 200 300

METERS 0 30.48 60.96 91.44

REVISED TO :

PROPERTY MAPS

COVENTRY

RHODE ISLAND

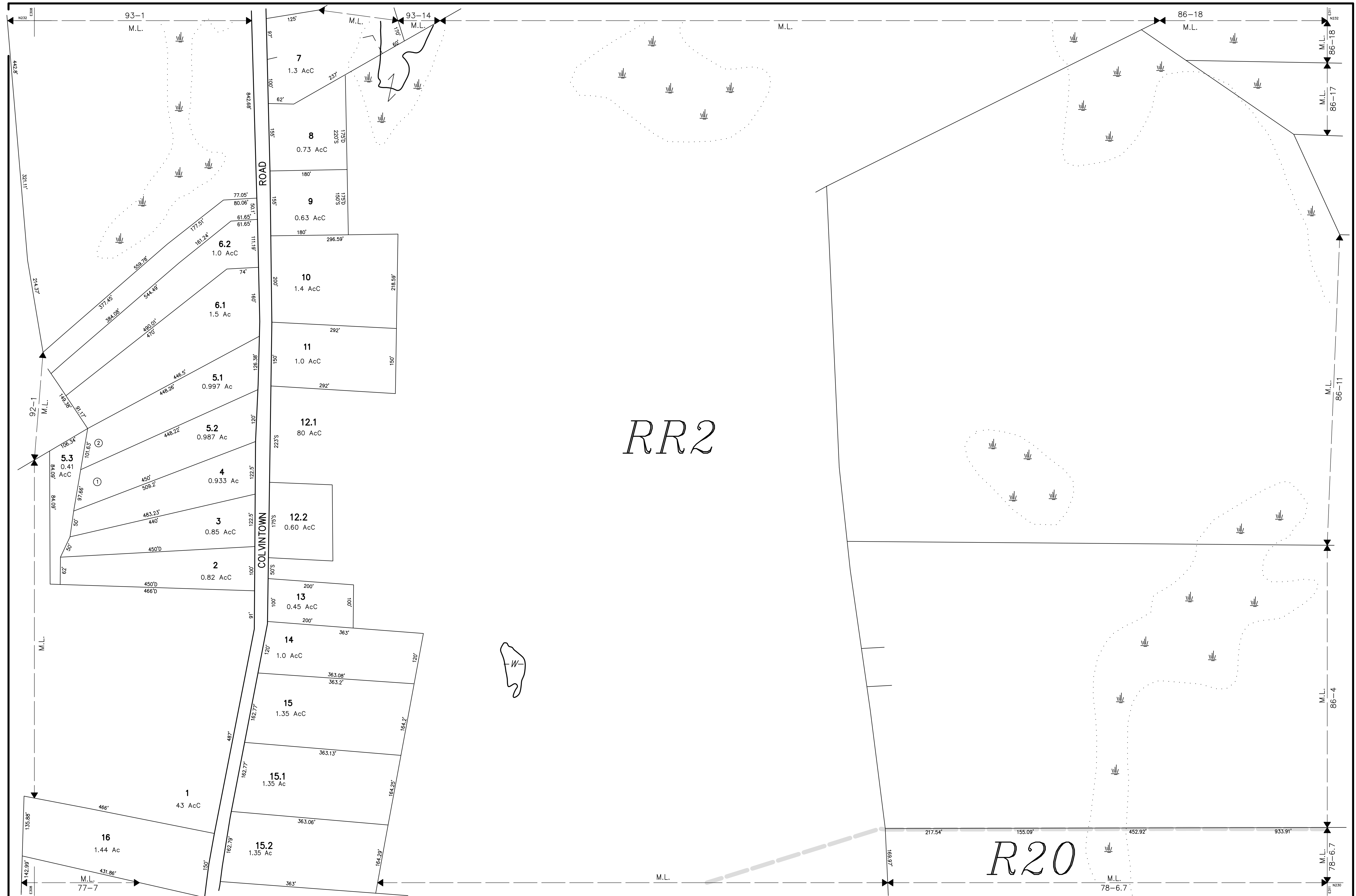
INDEX DIAGRAM

91	92	93
83	85	85
75	76	77

NO PARCEL 1

MAP NO.

84



THIS MAP IS FOR ASSESSMENT PURPOSES. IT IS NOT VALID FOR LEGAL DESCRIPTION OR CONVEYANCE.
 THE HORIZONTAL DATUM IS THE RHODE ISLAND STATE PLANE COORDINATE SYSTEM.
 PHOTOGRAPHY DATE : MARCH 30, 1988
 COMPLETION DATE : JULY 29, 1988

PRODUCED BY
CAI Technologies
 Precision Mapping. Geospatial Solutions.
 11 PLEASANT STREET, LITTLETON, NH 03561
 800.322.4540 - WWW.CAI-TECH.COM

LEGEND
 AREA CALCULATED AcC
 AREA SURVEYED Ac
 COMMON OWNERSHIP OR
 EXEMPT PROPERTY
 MATCH LINE -W-
 WATER
 RECORD DIMENSION 100'
 RIGHT OF WAY R/W
 SCALED DIMENSION 100'S
 SUBDIVISION LOT NO. ②
 WETLANDS

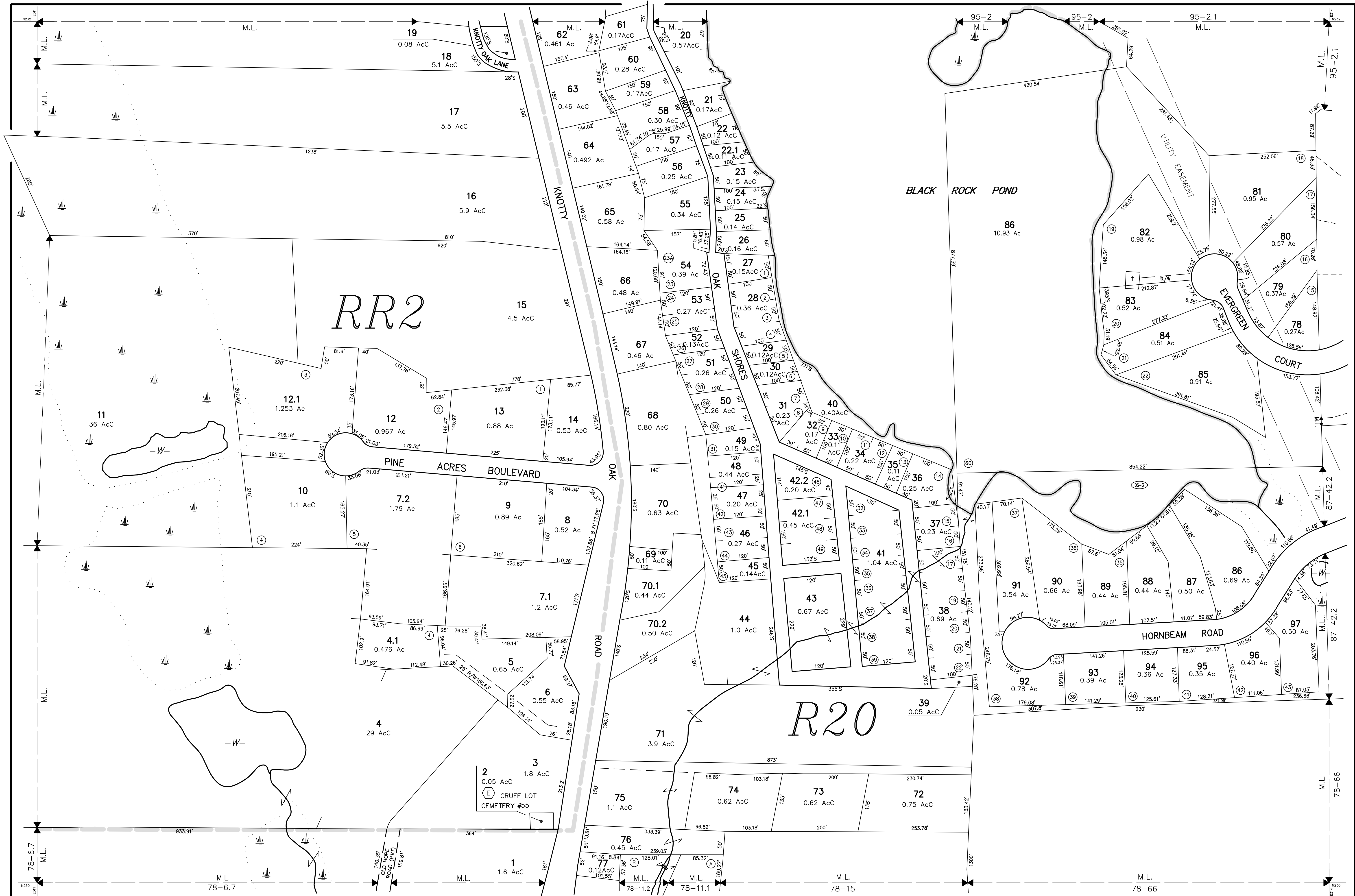
SCALE 1" = 100'
 FEET 0 100 200 300
 METERS 0 30.48 60.96 91.44
 REVISED TO :

PROPERTY MAPS
COVENTRY
 RHODE ISLAND

INDEX DIAGRAM

92	93	94
84	86	88
76	77	78

MAP NO.
85



THIS MAP IS FOR ASSESSMENT PURPOSES. IT IS NOT VALID FOR LEGAL DESCRIPTION OR CONVEYANCE.

THE HORIZONTAL DATUM IS THE RHODE ISLAND STATE PLANE COORDINATE SYSTEM.

PHOTOGRAPHY DATE : MARCH 30, 1986

COMPLETION DATE : JULY 29, 1988

PRODUCED BY

CAI Technologies
Precision Mapping. Geospatial Solutions.

11 PLEASANT STREET, LITTLETON, NH 03561
800.322.4540 - WWW.CAI-TECH.COM

AREA CALCULATED
AREA SURVEYED
COMMON OWNERSHIP
EXEMPT PROPERTY
MATCH LINE
WATER

LEGEND

AcC
Ac
OR
M.L.
WETLANDS

RECORD DIMENSION
RIGHT OF WAY
SCALED DIMENSION
SUBDIVISION LOT NO.

100'
R/W
100'S
2

SCALE 1" = 100'

FEET 0 100 200 300
METERS 0 30.48 60.96 91.44

REVISED TO :

PROPERTY MAPS

COVENTRY

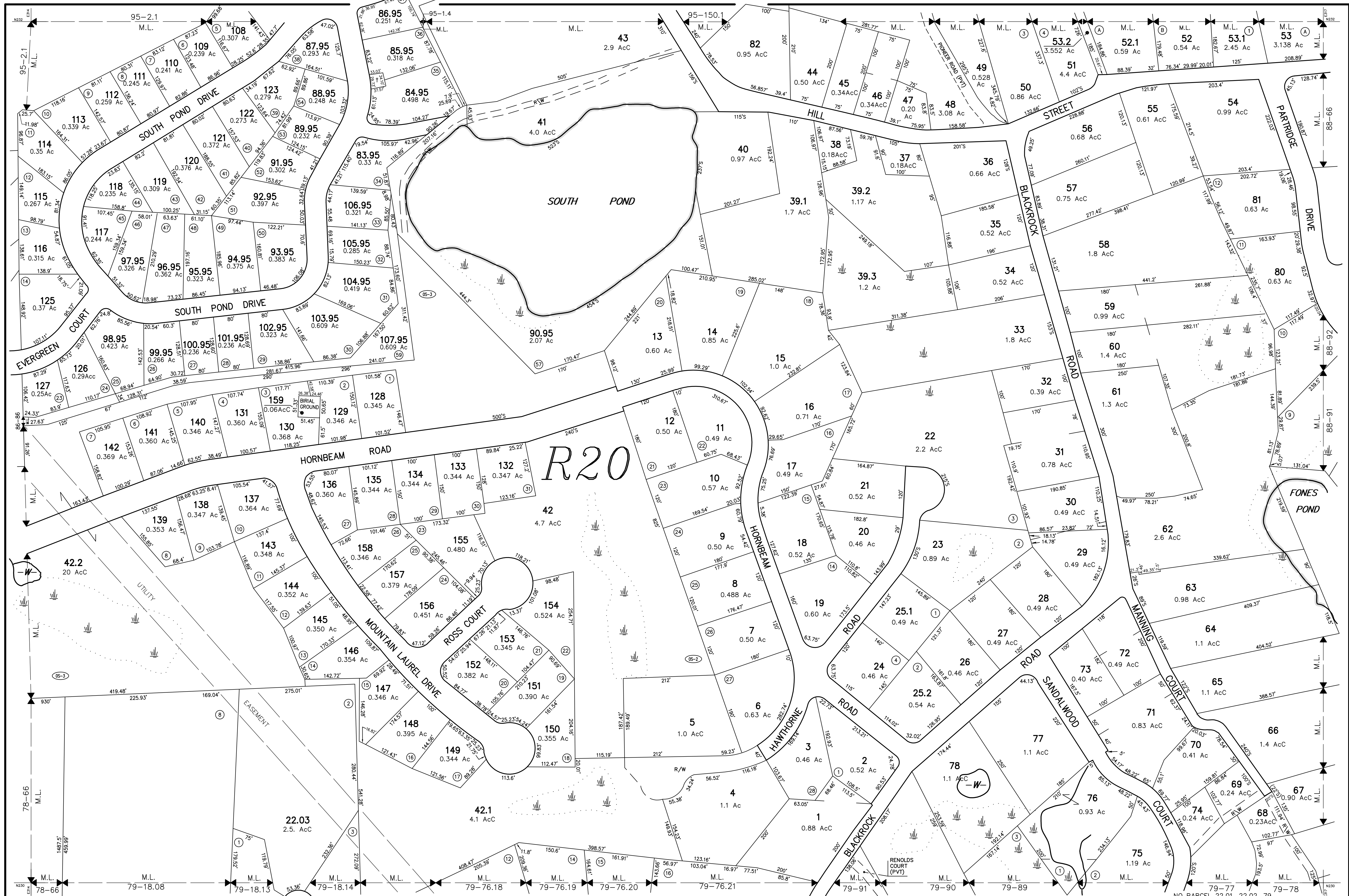
RHODE ISLAND

INDEX DIAGRAM

93	94	95
85	87	
77	78	79

MAP NO.

86



THIS MAP IS FOR ASSESSMENT PURPOSES. IT IS NOT VALID FOR LEGAL DESCRIPTION OR CONVEYANCE.

THE HORIZONTAL DATUM IS THE RHODE ISLAND STATE PLANE COORDINATE SYSTEM.

PHOTOGRAPHY DATE : MARCH 30, 1986

COMPLETION DATE : JULY 29, 1988

PRODUCED BY

CAI Technologies
Precision Mapping. Geospatial Solutions.

11 PLEASANT STREET, LITTLETON, NH 03561
800.222.4540 - WWW.CAI-TECH.COM

LEGEND

AREA CALCULATED
AREA SURVEYED
COMMON OWNERSHIP
EXEMPT PROPERTY
MATCH LINE
WATER

ACc
Ac
OR
M.L.
-W-

RECORD DIMENSION
RIGHT OF WAY
SCALED DIMENSION
SUBDIVISION LOT NO.

100'
R/W
100'S
②

WETLANDS

SCALE 1" = 100'

FEET 0 100 200 300
METERS 0 30.48 60.96 91.44

REVISED TO :

PROPERTY MAPS

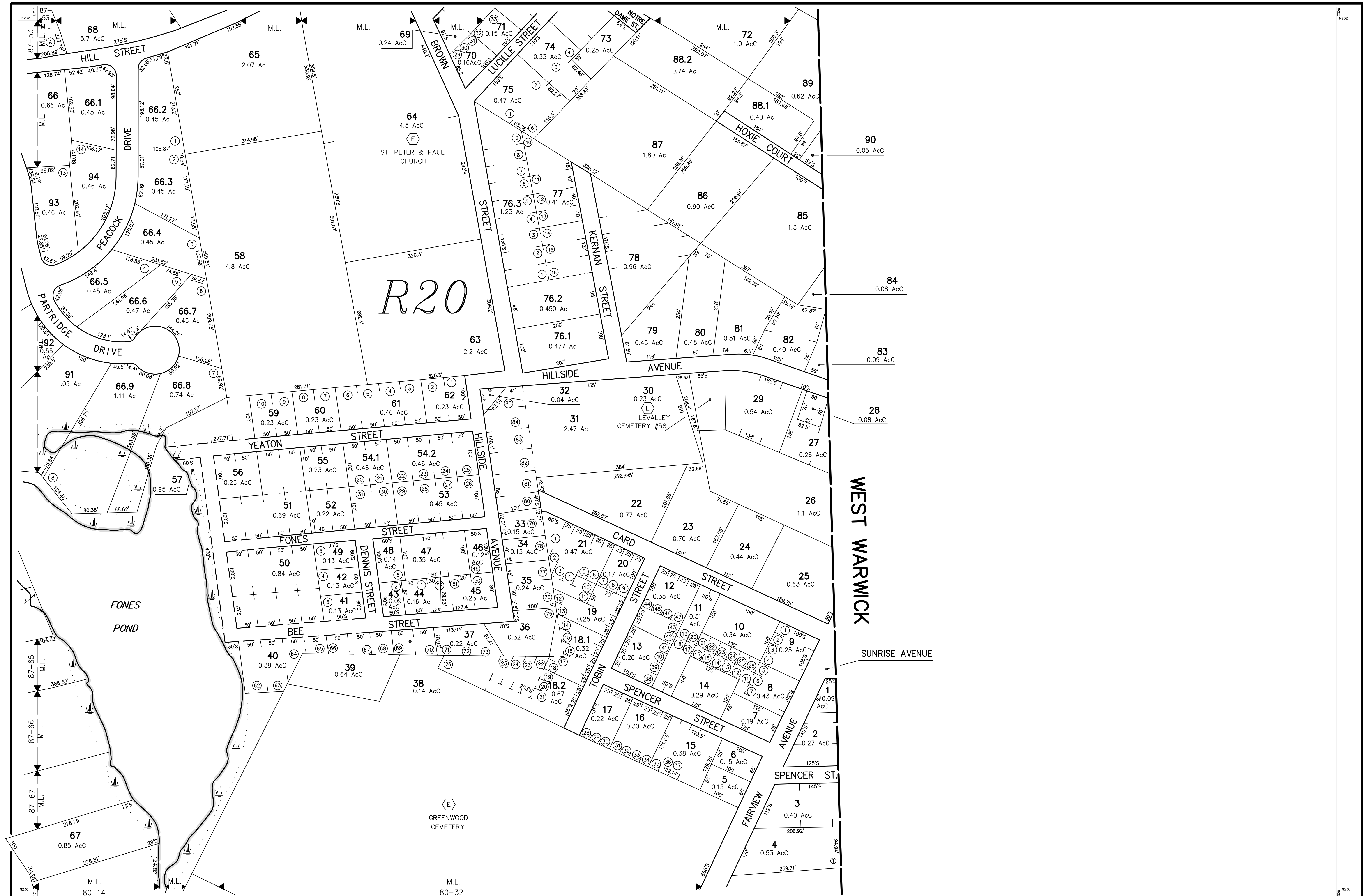
COVENTRY

RHODE ISLAND

INDEX DIAGRAM

94	95	96
86	88	
78	79	80

MAP NO. **87**



THIS MAP IS FOR ASSESSMENT PURPOSES. IT IS NOT VALID FOR LEGAL DESCRIPTION OR CONVEYANCE.

THE HORIZONTAL DATUM IS THE RHODE ISLAND STATE PLANE COORDINATE SYSTEM.

PHOTOGRAPHY DATE : MARCH 30, 1986

COMPLETION DATE : JULY 29, 1988

PRODUCED BY

CAI Technologies
Precision Mapping. Geospatial Solutions.

11 PLEASANT STREET, LITTLETON, NH 03561
800.322.4540 - WWW.CAI-TECH.COM

LEGEND

AREA CALCULATED AC ✓
 AREA SURVEYED AC ✓
 COMMON OWNERSHIP OR ✓
 EXEMPT PROPERTY (E) M.L. ✓
 MATCH LINE -W- ✓
 WATER -W- ✓

RECORD DIMENSION 100' R/W ✓
 SCALED DIMENSION 100'S ✓
 SUBDIVISION LOT NO. (2) ✓

WETLANDS

SCALE 1" = 100'

FEET 0 100 200 300
 METERS 0 30.48 60.96 91.44

REVISED TO :

PROPERTY MAPS

COVENTRY

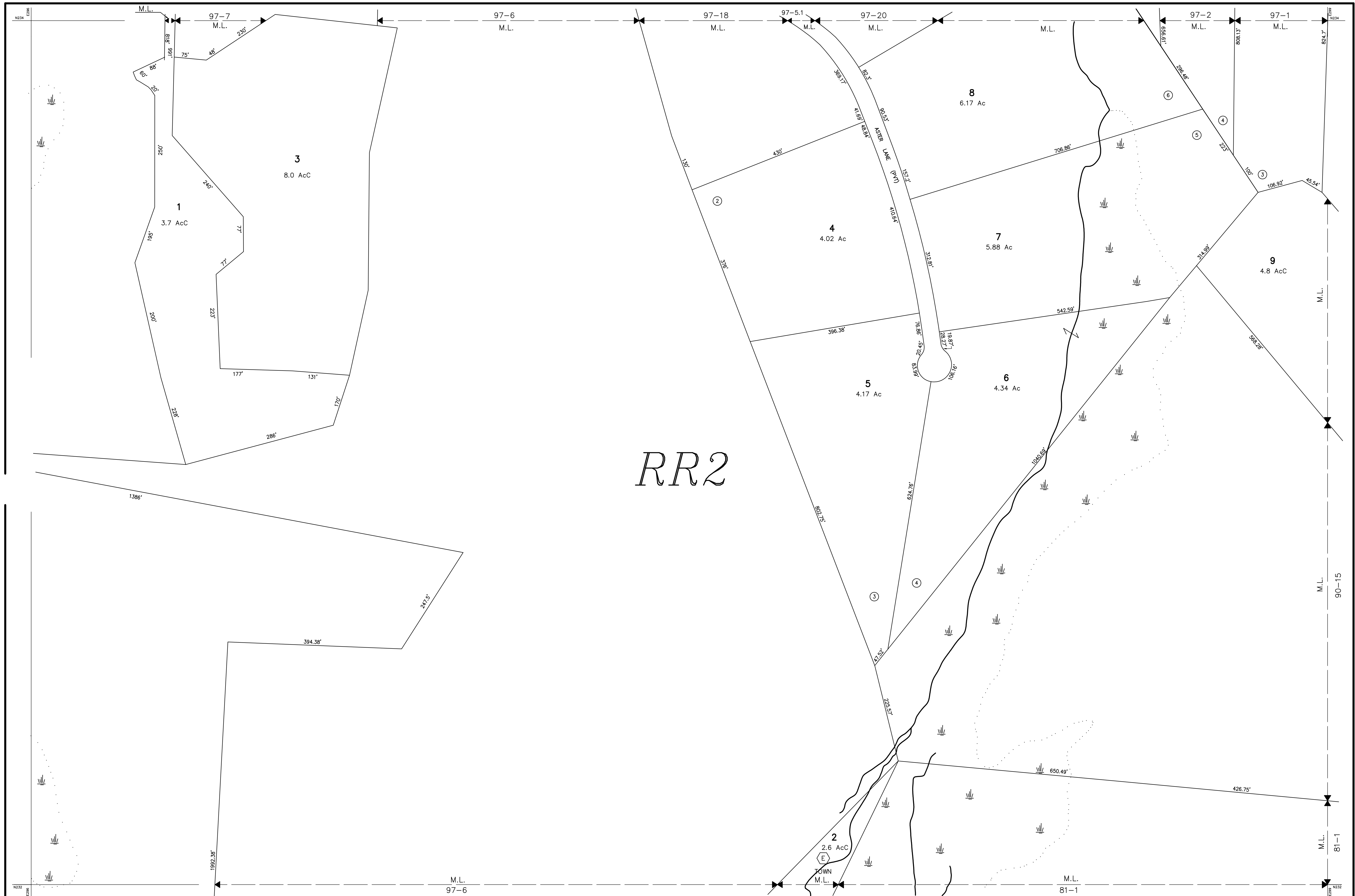
RHODE ISLAND

INDEX DIAGRAM

95 96
 87 88
 79 80

MAP NO.

88



THIS MAP IS FOR ASSESSMENT PURPOSES. IT IS NOT VALID FOR LEGAL DESCRIPTION OR CONVEYANCE.

THE HORIZONTAL DATUM IS THE RHODE ISLAND STATE PLANE COORDINATE SYSTEM.

PHOTOGRAPHY DATE : MARCH 30, 1986

COMPLETION DATE : JULY 29, 1988

PRODUCED BY

CAI Technologies
Precision Mapping. Geospatial Solutions.

11 PLEASANT STREET, LITTLETON, NH 03561
800.322.4540 - WWW.CAI-TECH.COM

LEGEND

AREA CALCULATED AcC
 AREA SURVEYED Ac
 COMMON OWNERSHIP OR ✓
 EXEMPT PROPERTY (E)
 MATCH LINE -W-
 WATER

RECORD DIMENSION 100'
 RIGHT OF WAY R/W
 SCALED DIMENSION 100'S
 SUBDIVISION LOT NO. ②

WETLANDS

SCALE 1" = 100'

FEET 0 100 200 300
 METERS 0 30.48 60.96 91.44

REVISED TO :

PROPERTY MAPS

COVENTRY

RHODE ISLAND

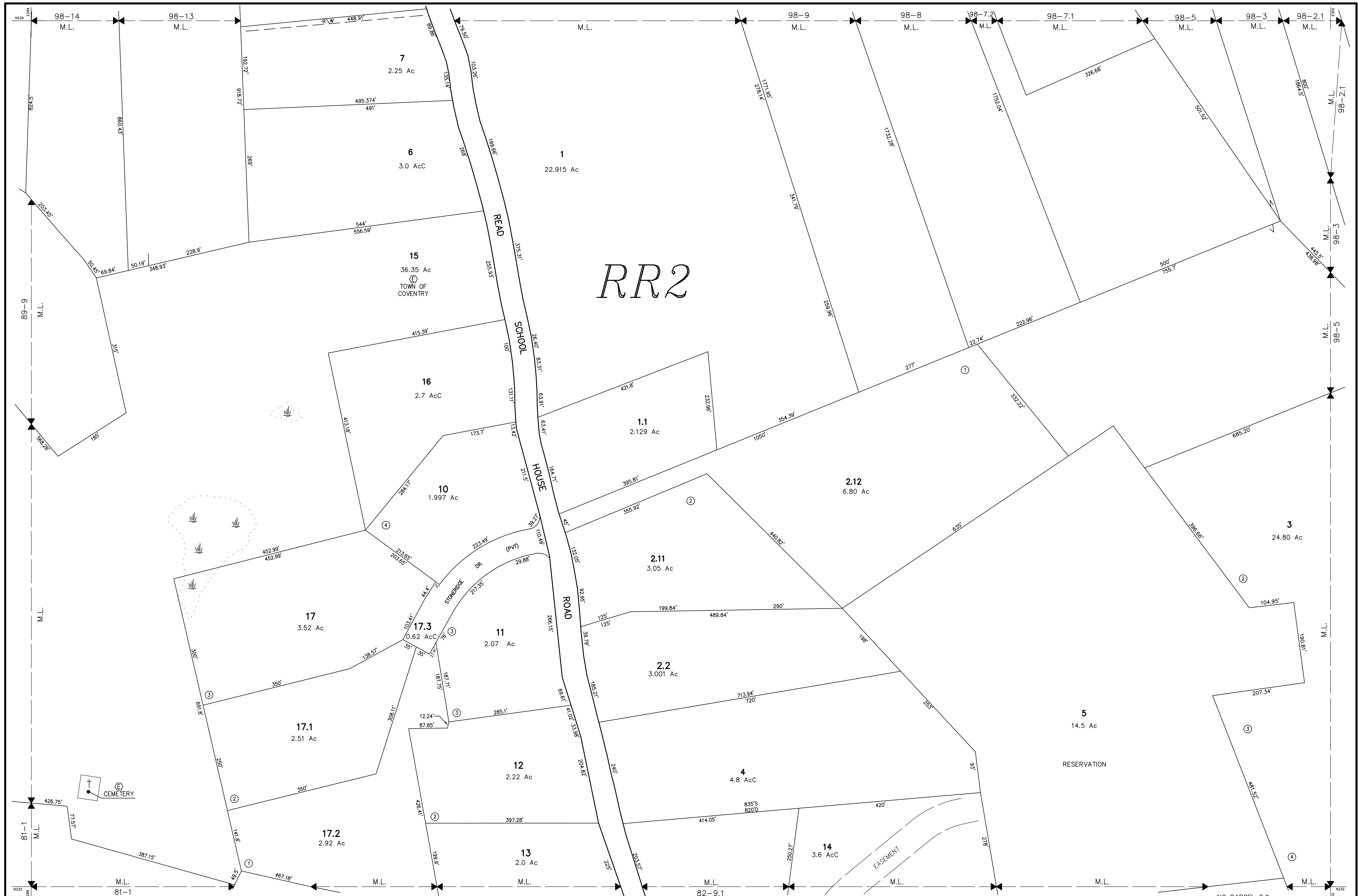
INDEX DIAGRAM

330	97	98
324	81	82

↑ TN

MAP NO.

89



THIS MAP IS FOR ASSESSMENT PURPOSES. IT IS NOT VALID FOR LEGAL DESCRIPTION OR CONVEYANCE.

THE HORIZONTAL DATUM IS THE RHODE ISLAND STATE PLANE COORDINATE SYSTEM.

PHOTOGRAPHY DATE : MARCH 30, 1986

COMPLETION DATE : JULY 29, 1988

PRODUCED BY

CAI Technologies
Precision Mapping. Geospatial Solutions.

11 PLEASANT STREET, LITTLETON, NH 03561
800.322.4540 - WWW.CAI-TECH.COM

LEGEND

AREA CALCULATED
AREA SURVEYED
COMMON OWNERSHIP
EXEMPT PROPERTY
MATCH LINE
WATER

ACc
Ac
OR
M.L.
-W-

RECORD DIMENSION
RIGHT OF WAY
SCALED DIMENSION
SUBDIVISION LOT NO.

100'
R/W
100'
②

WETLANDS

SCALE 1" = 100'

FEET 0 100 200 300
METERS 0 30.48 60.96 91.44

REVISED TO :

PROPERTY MAPS

COVENTRY

RHODE ISLAND

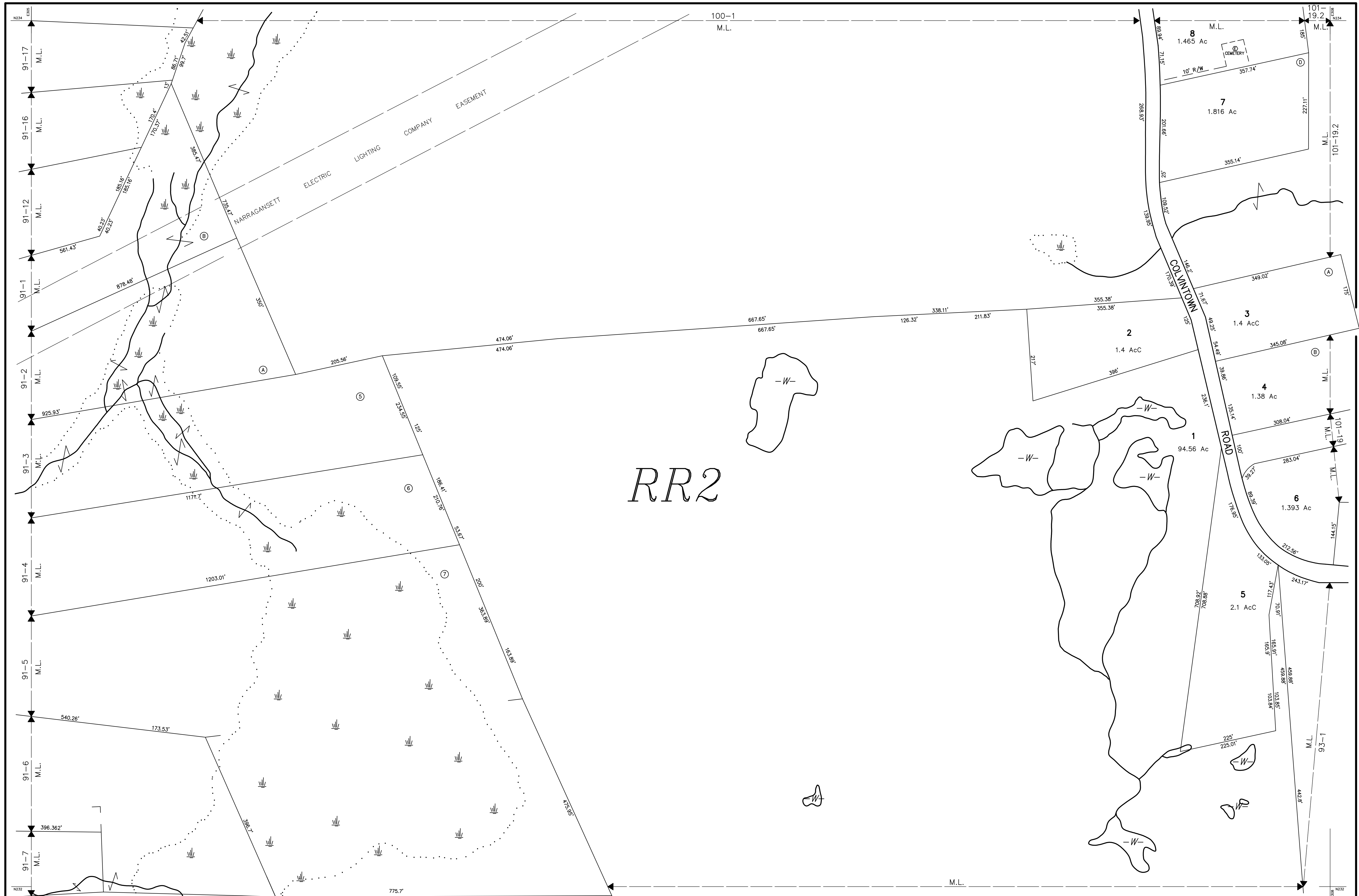
INDEX DIAGRAM

97	98	99
89	82	83

81

MAP NO.

90



THIS MAP IS FOR ASSESSMENT PURPOSES. IT IS NOT VALID FOR LEGAL DESCRIPTION OR CONVEYANCE.
 THE HORIZONTAL DATUM IS THE RHODE ISLAND STATE PLANE COORDINATE SYSTEM.
 PHOTOGRAPHY DATE : MARCH 30, 1986
 COMPLETION DATE : JULY 29, 1988

PRODUCED BY
CAI Technologies
 Precision Mapping. Geospatial Solutions.
 11 PLEASANT STREET, LITTLETON, NH 03561
 800.322.4540 - WWW.CAI-TECH.COM

LEGEND

AREA CALCULATED AcC
 AREA SURVEYED Ac
 COMMON OWNERSHIP OR ✓
 EXEMPT PROPERTY (E)
 MATCH LINE -W-
 WATER

RECORD DIMENSION 100'
 RIGHT OF WAY R/W
 SCALED DIMENSION 100'S
 SUBDIVISION LOT NO. ②

WETLANDS

SCALE 1" = 100'

FEET 0 100 200 300
 METERS 0 30.48 60.96 91.44

REVISED TO :

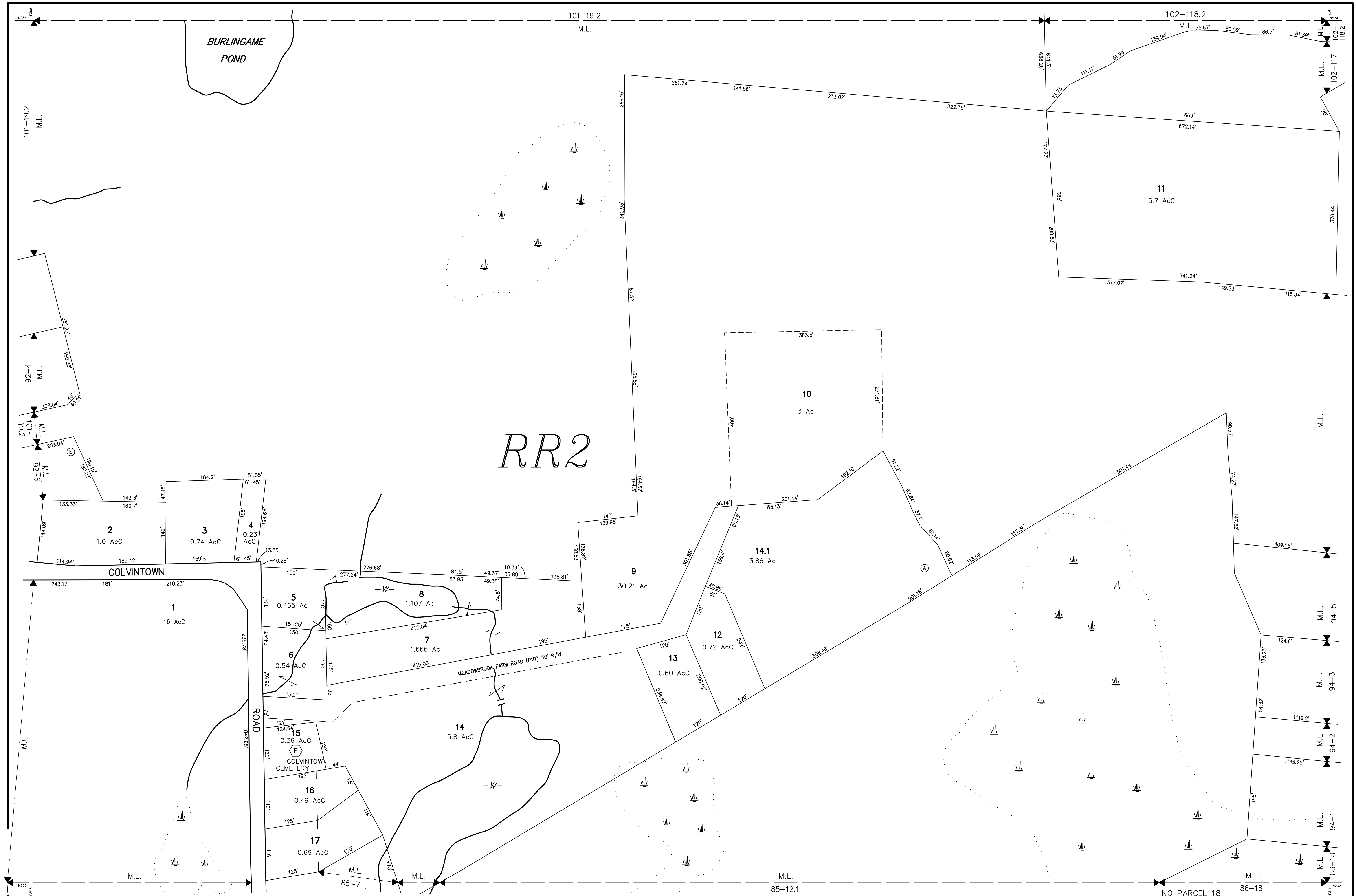
PROPERTY MAPS
COVENTRY
 RHODE ISLAND

INDEX DIAGRAM

99	100	101
91	93	
83	84	85

North arrow pointing up.

MAP NO.
92



THIS MAP IS FOR ASSESSMENT PURPOSES. IT IS NOT VALID FOR LEGAL DESCRIPTION OR CONVEYANCE.

THE HORIZONTAL DATUM IS THE RHODE ISLAND STATE PLANE COORDINATE SYSTEM.

PHOTOGRAPHY DATE : MARCH 30, 1988

COMPLETION DATE : JULY 29, 1988

PRODUCED BY

CAI Technologies
Precision Mapping. Geospatial Solutions.

11 PLEASANT STREET, LITTLETON, NH 03561
800.322.4540 - WWW.CAI-TECH.COM

AREA CALCULATED
AREA SURVEYED
COMMON OWNERSHIP
EXEMPT PROPERTY
MATCH LINE
WATER

LEGEND

AcC
Ac
OR
M.L.

RECORD DIMENSION
RIGHT OF WAY
SCALED DIMENSION
SUBDIVISION LOT NO.

100'
R/W
100'
②

WETLANDS

SCALE 1" = 100'

FEET 0 100 200 300
METERS 0 30.48 60.96 91.44

REVISED TO :

PROPERTY MAPS

COVENTRY

RHODE ISLAND

INDEX DIAGRAM

100	101	102
92	85	94
84	85	86

NO PARCEL 18

MAP NO.

93



THIS MAP IS FOR ASSESSMENT PURPOSES. IT IS NOT VALID FOR LEGAL DESCRIPTION OR CONVEYANCE.

THE HORIZONTAL DATUM IS THE RHODE ISLAND STATE PLANE COORDINATE SYSTEM.

PHOTOGRAPHY DATE : MARCH 30, 1986

COMPLETION DATE : JULY 29, 1988

PRODUCED BY

CAI Technologies
Precision Mapping. Geospatial Solutions.

11 PLEASANT STREET, LITTLETON, NH 03561
800.322.4540 - WWW.CAI-TECH.COM

LEGEND

AREA CALCULATED AC ✓
 AREA SURVEYED AC ✓
 COMMON OWNERSHIP OR ✓
 EXEMPT PROPERTY (E)
 MATCH LINE -W-
 WATER

RECORD DIMENSION 100'
 RIGHT OF WAY R/W
 SCALED DIMENSION 100'
 SUBDIVISION LOT NO. (2)

WETLANDS

SCALE 1" = 100'

FEET 0 100 200 300
 METERS 0 30.48 60.96 91.44

REVISED TO :

PROPERTY MAPS

COVENTRY

RHODE ISLAND

INDEX DIAGRAM

101 102 103
 93 95
 85 86 87

MAP NO.

94

NO PARCEL 27,31,76



THIS MAP IS FOR ASSESSMENT PURPOSES. IT IS NOT VALID FOR LEGAL DESCRIPTION OR CONVEYANCE.

THE HORIZONTAL DATUM IS THE RHODE ISLAND STATE PLANE COORDINATE SYSTEM.

PHOTOGRAPHY DATE : MARCH 30, 1986

COMPLETION DATE : JULY 29, 1988

PRODUCED BY

CAI Technologies
Precision Mapping. Geospatial Solutions.

11 PLEASANT STREET, LITTLETON, NH 03561
800.322.4540 - WWW.CAI-TECH.COM

LEGEND

AREA CALCULATED
AREA SURVEYED
COMMON OWNERSHIP
EXEMPT PROPERTY
MATCH LINE
WATER

ACc
Ac
OR
M.L.
-W-

RECORD DIMENSION
RIGHT OF WAY
SCALED DIMENSION
SUBDIVISION LOT NO.

100'
R/W
100'S
②

WETLANDS

SCALE 1" = 100'

FEET 0 100 200 300
METERS 0 30.48 60.96 91.44

REVISED TO :

PROPERTY MAPS

COVENTRY

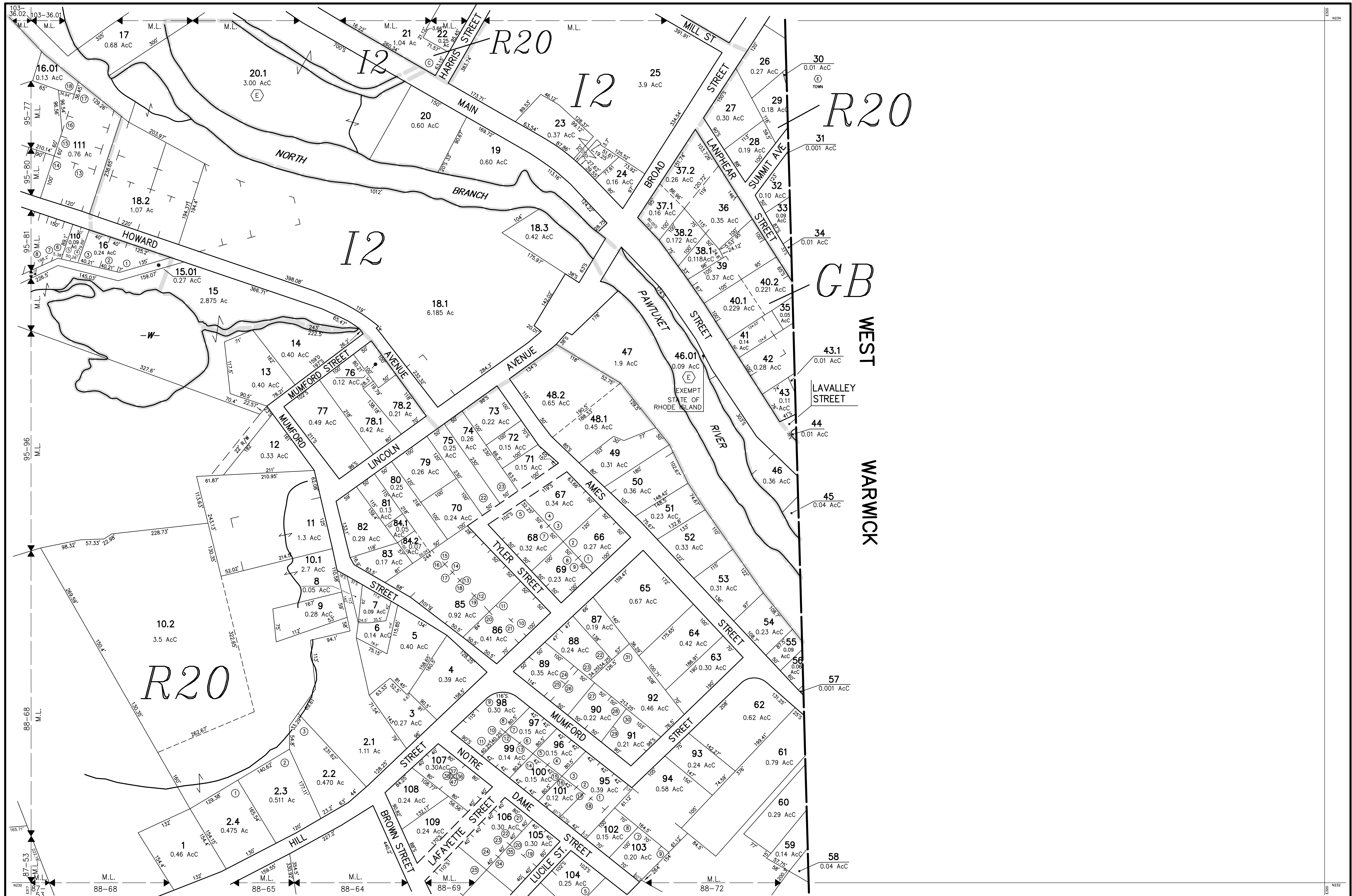
RHODE ISLAND

INDEX DIAGRAM

102	103	104
94	96	
86	87	88

MAP NO.

95



THIS MAP IS FOR ASSESSMENT PURPOSES. IT IS NOT VALID FOR LEGAL DESCRIPTION OR CONVEYANCE.

THE HORIZONTAL DATUM IS THE RHODE ISLAND STATE PLANE COORDINATE SYSTEM.

PHOTOGRAPHY DATE : MARCH 30, 1986

COMPLETION DATE : JULY 29, 1988

PRODUCED BY

CAI Technologies
Precision Mapping. Geospatial Solutions.

11 PLEASANT STREET, LITTLETON, NH 03561
800.222.4540 - WWW.CAI-TECH.COM

LEGEND

AREA CALCULATED Ac

AREA SURVEYED Ac

COMMON OWNERSHIP OR

EXEMPT PROPERTY (E)

MATCH LINE

WATER

RECORD DIMENSION 100'

RIGHT OF WAY R/W

SCALED DIMENSION 100'S

SUBDIVISION LOT NO. (2)

WETLANDS

SCALE 1" = 100'

FEET 0 100 200 300

METERS 0 30.48 60.96 91.44

REVISED TO :

PROPERTY MAPS

COVENTRY

RHODE ISLAND

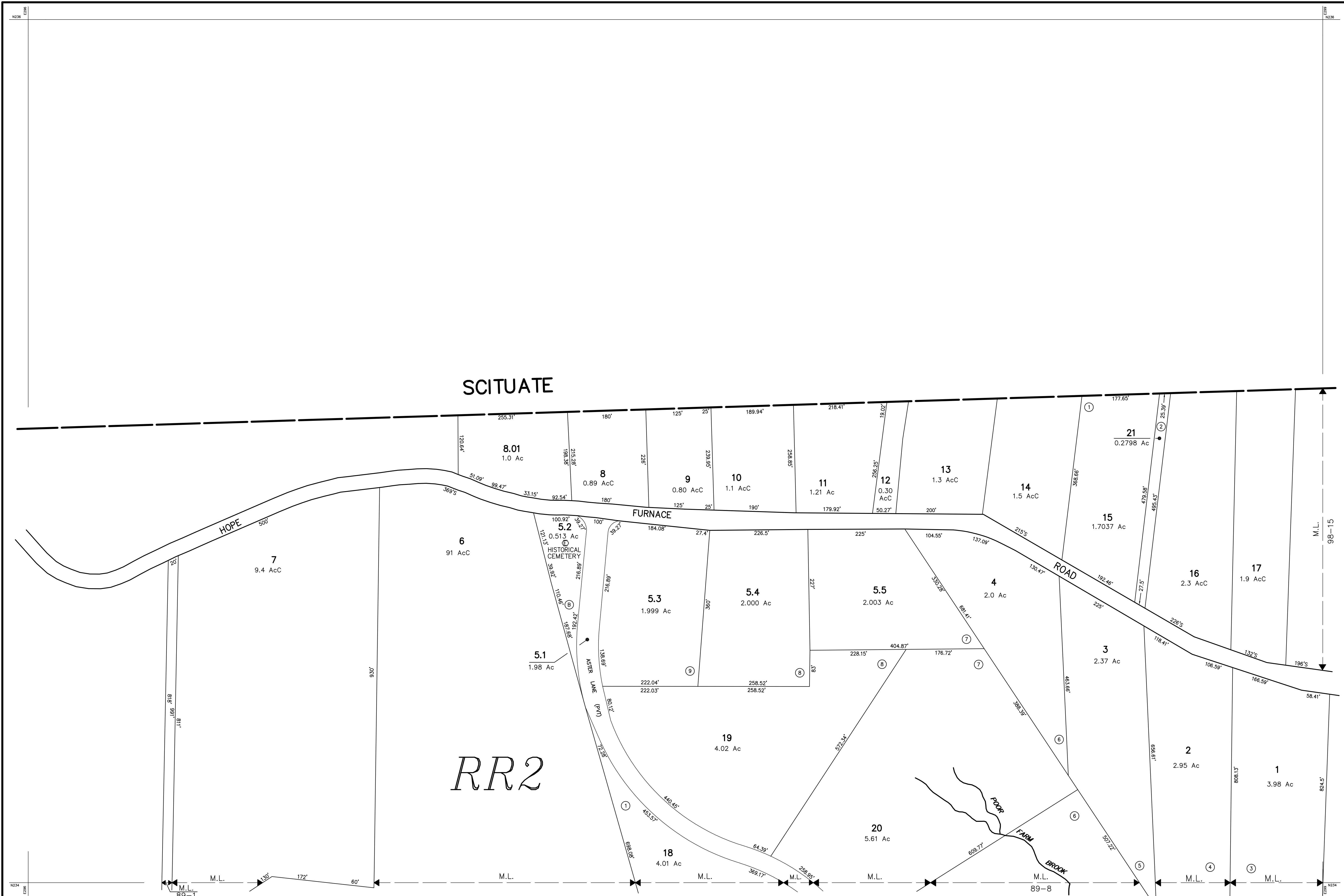
INDEX DIAGRAM

103 104

95 88

MAP NO.

96



THIS MAP IS FOR ASSESSMENT PURPOSES. IT IS NOT VALID FOR LEGAL DESCRIPTION OR CONVEYANCE.
 THE HORIZONTAL DATUM IS THE RHODE ISLAND STATE PLANE COORDINATE SYSTEM.
 PHOTOGRAPHY DATE : MARCH 30, 1986
 COMPLETION DATE : JULY 29, 1988

PRODUCED BY
CAI Technologies
 Precision Mapping. Geospatial Solutions.
 11 PLEASANT STREET, LITTLETON, NH 03561
 800.322.4540 - WWW.CAI-TECH.COM

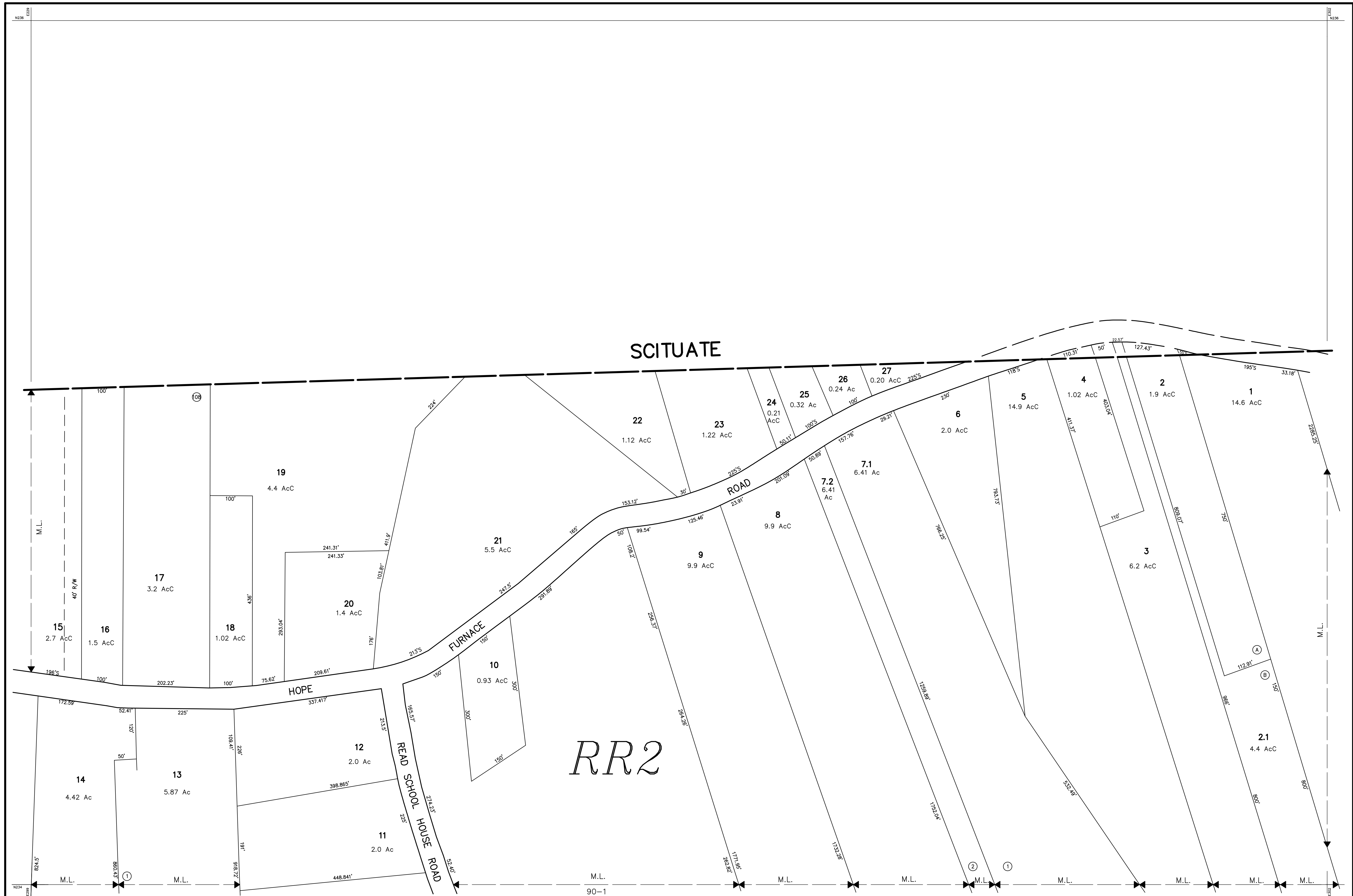
LEGEND
 AREA CALCULATED AcC
 AREA SURVEYED Ac
 COMMON OWNERSHIP OR
 EXEMPT PROPERTY
 MATCH LINE -W-
 WATER
 RECORD DIMENSION 100'
 RIGHT OF WAY R/W
 SCALED DIMENSION 100'S
 SUBDIVISION LOT NO. ②
 WETLANDS

SCALE 1" = 100'
 FEET 0 100 200 300
 METERS 0 30.48 60.96 91.44
 REVISED TO :

PROPERTY MAPS
COVENTRY
 RHODE ISLAND

INDEX DIAGRAM
 330 98 89 90

MAP NO.
97



THIS MAP IS FOR ASSESSMENT PURPOSES. IT IS NOT VALID FOR LEGAL DESCRIPTION OR CONVEYANCE.

THE HORIZONTAL DATUM IS THE RHODE ISLAND STATE PLANE COORDINATE SYSTEM.

PHOTOGRAPHY DATE : MARCH 30, 1986

COMPLETION DATE : JULY 29, 1988

PRODUCED BY

CAI Technologies
Precision Mapping. Geospatial Solutions.

11 PLEASANT STREET, LITTLETON, NH 03561
800.322.4540 - WWW.CAI-TECH.COM

LEGEND

AREA CALCULATED
AREA SURVEYED
COMMON OWNERSHIP
EXEMPT PROPERTY
MATCH LINE
WATER

AcC
Ac
Ac
OR
M.L.
-W-

RECORD DIMENSION
RIGHT OF WAY
SCALED DIMENSION
SUBDIVISION LOT NO.

100'
R/W
100'S
②

WETLANDS

SCALE 1" = 100'

FEET 0 100 200 300
METERS 0 30.48 60.96 91.44

REVISED TO :

PROPERTY MAPS

COVENTRY

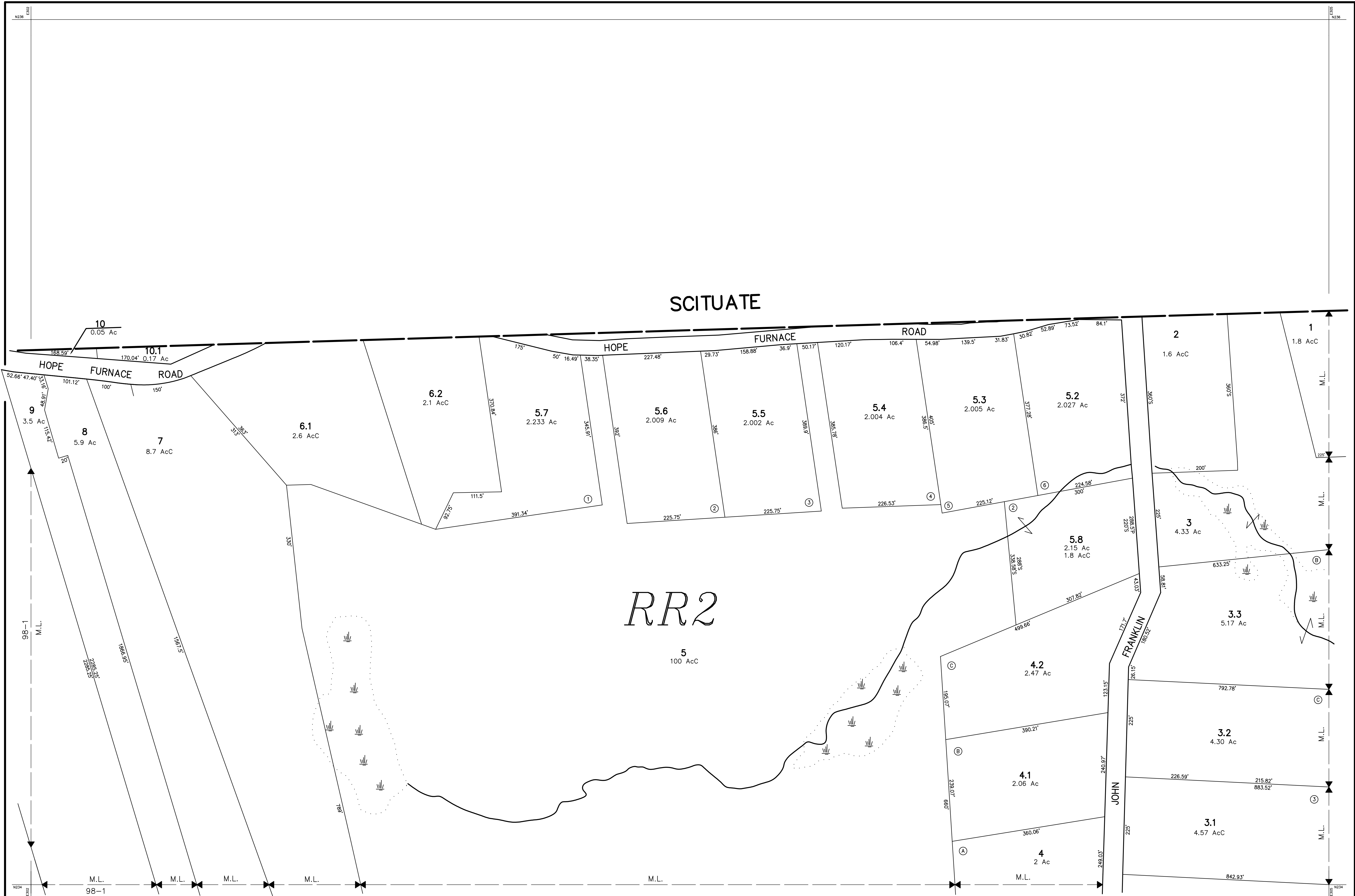
RHODE ISLAND

INDEX DIAGRAM

97 99
89 91

MAP NO.

98



THIS MAP IS FOR ASSESSMENT PURPOSES. IT IS NOT VALID FOR LEGAL DESCRIPTION OR CONVEYANCE.

THE HORIZONTAL DATUM IS THE RHODE ISLAND STATE PLANE COORDINATE SYSTEM.

PHOTOGRAPHY DATE : MARCH 30, 1988

COMPLETION DATE : JULY 29, 1988

PRODUCED BY

CAI Technologies
Precision Mapping. Geospatial Solutions.

11 PLEASANT STREET, LITTLETON, NH 03561
800.322.4540 - WWW.CAI-TECH.COM

LEGEND

AREA CALCULATED
AREA SURVEYED
COMMON OWNERSHIP
EXEMPT PROPERTY
MATCH LINE
WATER

AcC
Ac
Ac OR ✓
M.L.
-W-

RECORD DIMENSION
RIGHT OF WAY
SCALED DIMENSION
SUBDIVISION LOT NO.

100'
R/W
100'S
②

WETLANDS

SCALE 1" = 100'

FEET 0 100 200 300
METERS 0 30.48 60.96 91.44

REVISED TO :

PROPERTY MAPS

COVENTRY

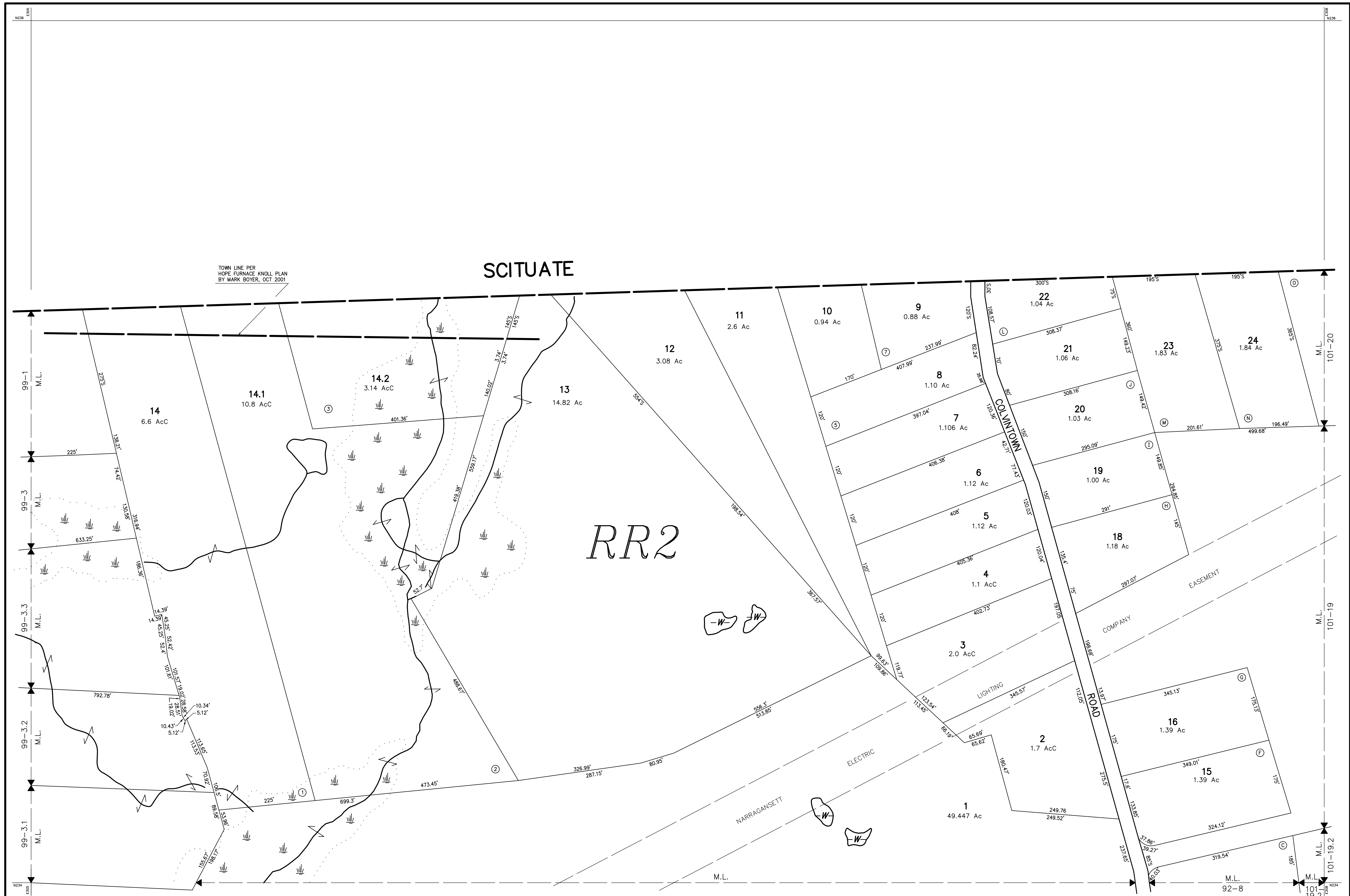
RHODE ISLAND

INDEX DIAGRAM

98 100
90 91 92

MAP NO.

99



THIS MAP IS FOR ASSESSMENT PURPOSES. IT IS NOT VALID FOR LEGAL DESCRIPTION OR CONVEYANCE.

THE HORIZONTAL DATUM IS THE RHODE ISLAND STATE PLANE COORDINATE SYSTEM.

PHOTOGRAPHY DATE : MARCH 30, 1986

COMPLETION DATE : JULY 29, 1988

PRODUCED BY

CAI Technologies
Precision Mapping. Geospatial Solutions.

11 PLEASANT STREET, LITTLETON, NH 03561
800.322.4540 - WWW.CAI-TECH.COM

LEGEND

AREA CALCULATED
AREA SURVEYED
COMMON OWNERSHIP
EXEMPT PROPERTY
MATCH LINE
WATER

AcC
Ac
Ac OR
M.L.
-W-

RECORD DIMENSION
RIGHT OF WAY
SCALED DIMENSION
SUBDIVISION LOT NO.

100'
R/W
100'S
②

WETLANDS

SCALE 1" = 100'

FEET 0 100 200 300
METERS 0 30.48 60.96 91.44

REVISED TO :

PROPERTY MAPS

COVENTRY

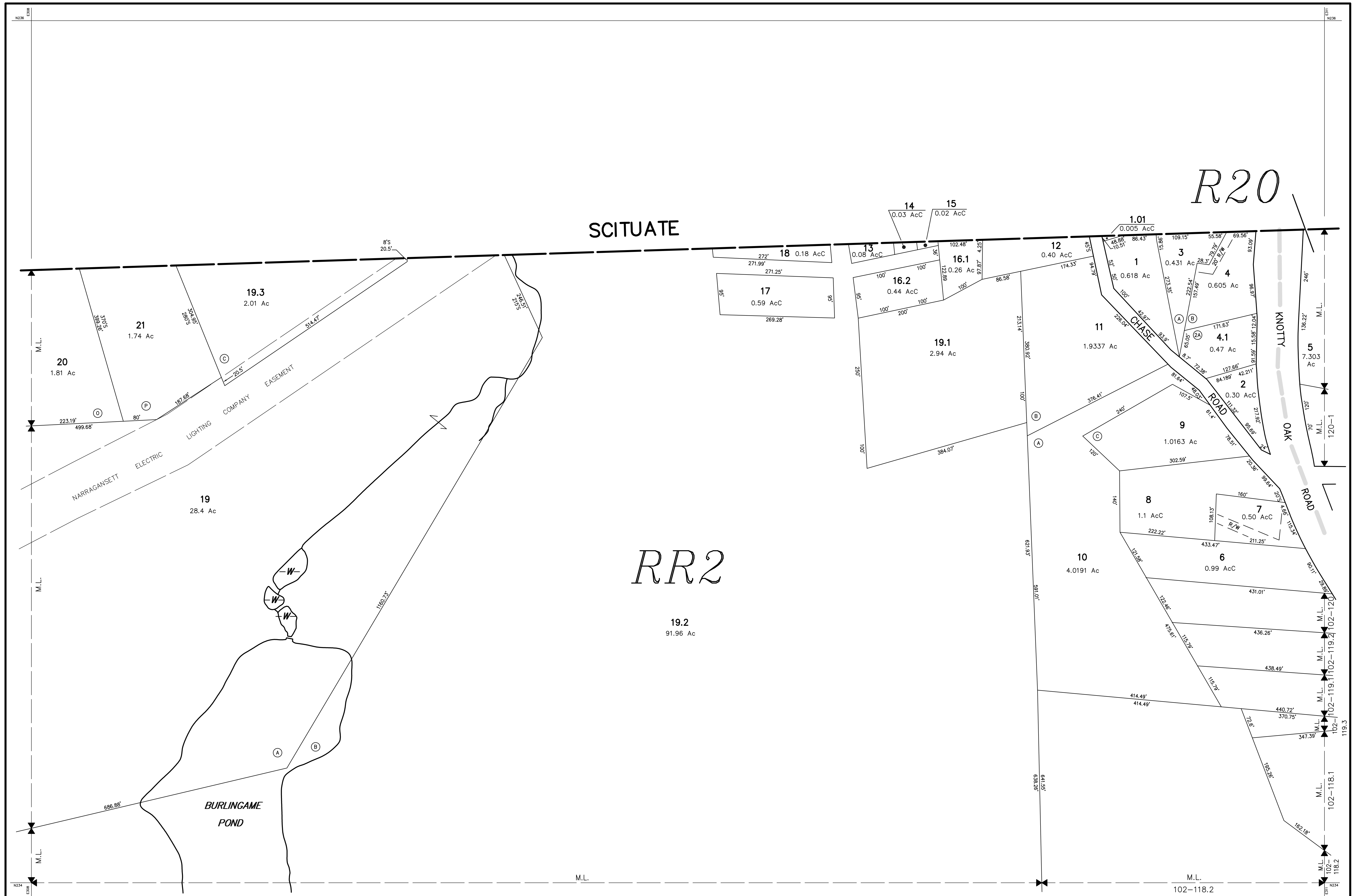
RHODE ISLAND

INDEX DIAGRAM

99 101
91 92 93

MAP NO.

100



THIS MAP IS FOR ASSESSMENT PURPOSES. IT IS NOT VALID FOR LEGAL DESCRIPTION OR CONVEYANCE.

THE HORIZONTAL DATUM IS THE RHODE ISLAND STATE PLANE COORDINATE SYSTEM.

PHOTOGRAPHY DATE : MARCH 30, 1986

COMPLETION DATE : JULY 29, 1988

PRODUCED BY

CAI Technologies
Precision Mapping. Geospatial Solutions.

11 PLEASANT STREET, LITTLETON, NH 03561
800.322.4540 - WWW.CAI-TECH.COM

LEGEND

AREA CALCULATED AcC

AREA SURVEYED Ac

COMMON OWNERSHIP OR

EXEMPT PROPERTY (E)

MATCH LINE -W-

WETLANDS

RECORD DIMENSION 100'

RIGHT OF WAY R/W

SCALED DIMENSION 100'S

SUBDIVISION LOT NO. (2)

SCALE 1" = 100'

FEET 0 100 200 300

METERS 0 30.48 60.96 91.44

REVISED TO :

PROPERTY MAPS

COVENTRY

RHODE ISLAND

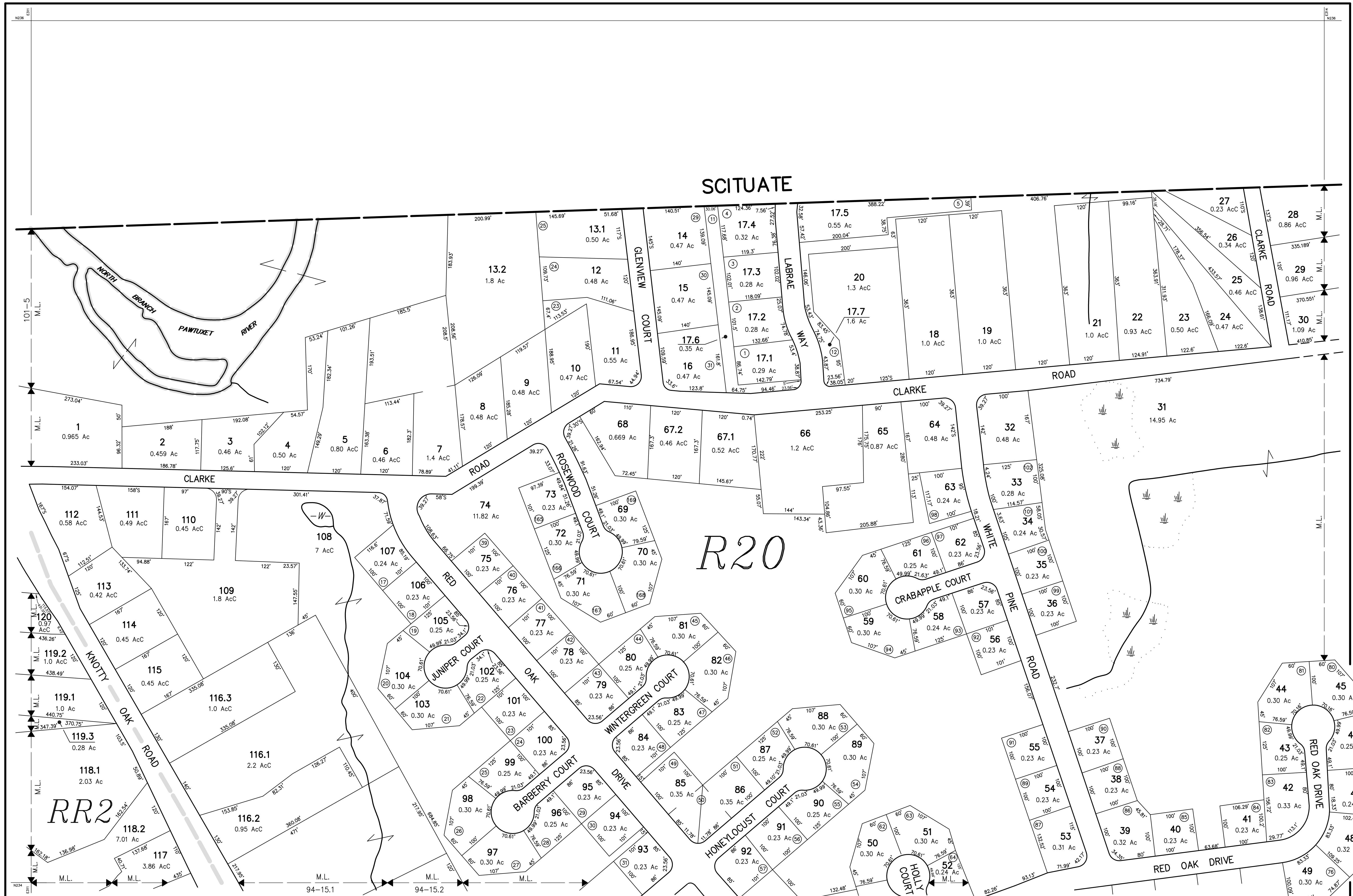
INDEX DIAGRAM

100 102

92 93 94

MAP NO.

101



SCITUATE

R20

RR2

THIS MAP IS FOR ASSESSMENT PURPOSES. IT IS NOT VALID FOR LEGAL DESCRIPTION OR CONVEYANCE.
 THE HORIZONTAL DATUM IS THE RHODE ISLAND STATE PLANE COORDINATE SYSTEM.
 PHOTOGRAPHY DATE : MARCH 30, 1986
 COMPLETION DATE : JULY 29, 1988

PRODUCED BY
CAI Technologies
 Precision Mapping. Geospatial Solutions.
 11 PLEASANT STREET, LITTLETON, NH 03561
 800.322.4540 - WWW.CAI-TECH.COM

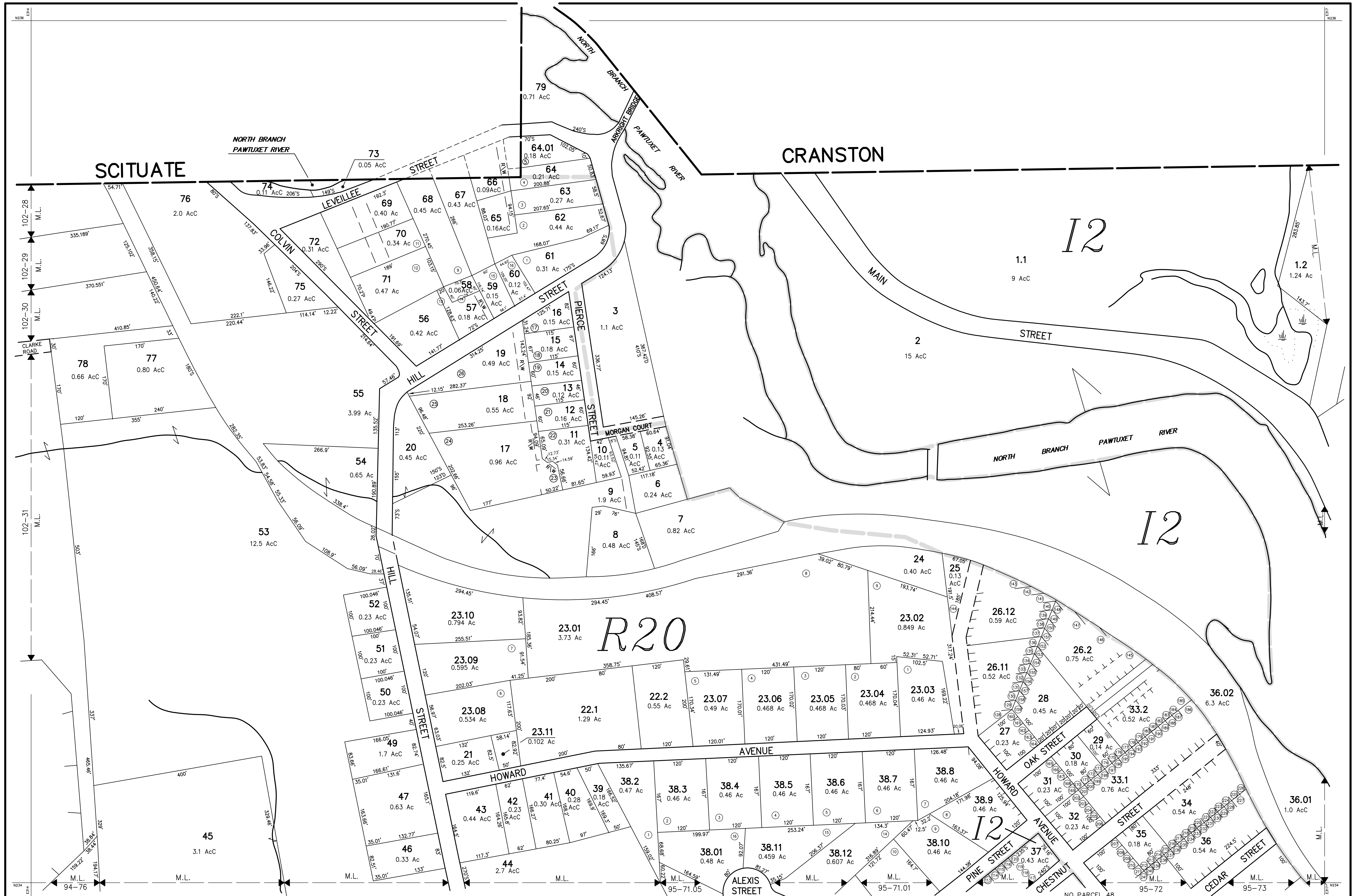
LEGEND
 AREA CALCULATED
 AREA SURVEYED
 COMMON OWNERSHIP
 EXEMPT PROPERTY
 MATCH LINE
 WATER
 WETLANDS
 RECORD DIMENSION
 RIGHT OF WAY
 SCALED DIMENSION
 SUBDIVISION LOT NO.
 100'
 100'S
 2

SCALE 1" = 100'
 FEET 0 100 200 300
 METERS 0 30.48 60.96 91.44
 REVISED TO :

PROPERTY MAPS
COVENTRY
 RHODE ISLAND

INDEX DIAGRAM
 101 103
 93 94 95

MAP NO.
102



THIS MAP IS FOR ASSESSMENT PURPOSES. IT IS NOT VALID FOR LEGAL DESCRIPTION OR CONVEYANCE.

THE HORIZONTAL DATUM IS THE RHODE ISLAND STATE PLANE COORDINATE SYSTEM.

PHOTOGRAPHY DATE : MARCH 30, 1986

COMPLETION DATE : JULY 29, 1988

PRODUCED BY

CAI Technologies
Precision Mapping. Geospatial Solutions.

11 PLEASANT STREET, LITTLETON, NH 03561
800.222.4540 - WWW.CAI-TECH.COM

LEGEND

AREA CALCULATED AC ✓
 AREA SURVEYED AC ✓
 COMMON OWNERSHIP OR ✓
 EXEMPT PROPERTY M.L. ✓
 MATCH LINE -W- ✓
 WATER -W- ✓

RECORD DIMENSION 100' R/W ✓
 SCALED DIMENSION 100'S ✓
 SUBDIVISION LOT NO. ② ✓
 WETLANDS ✓

SCALE 1" = 100'

FEET 0 100 200 300
 METERS 0 30.48 60.96 91.44

REVISED TO :

PROPERTY MAPS

COVENTRY

RHODE ISLAND

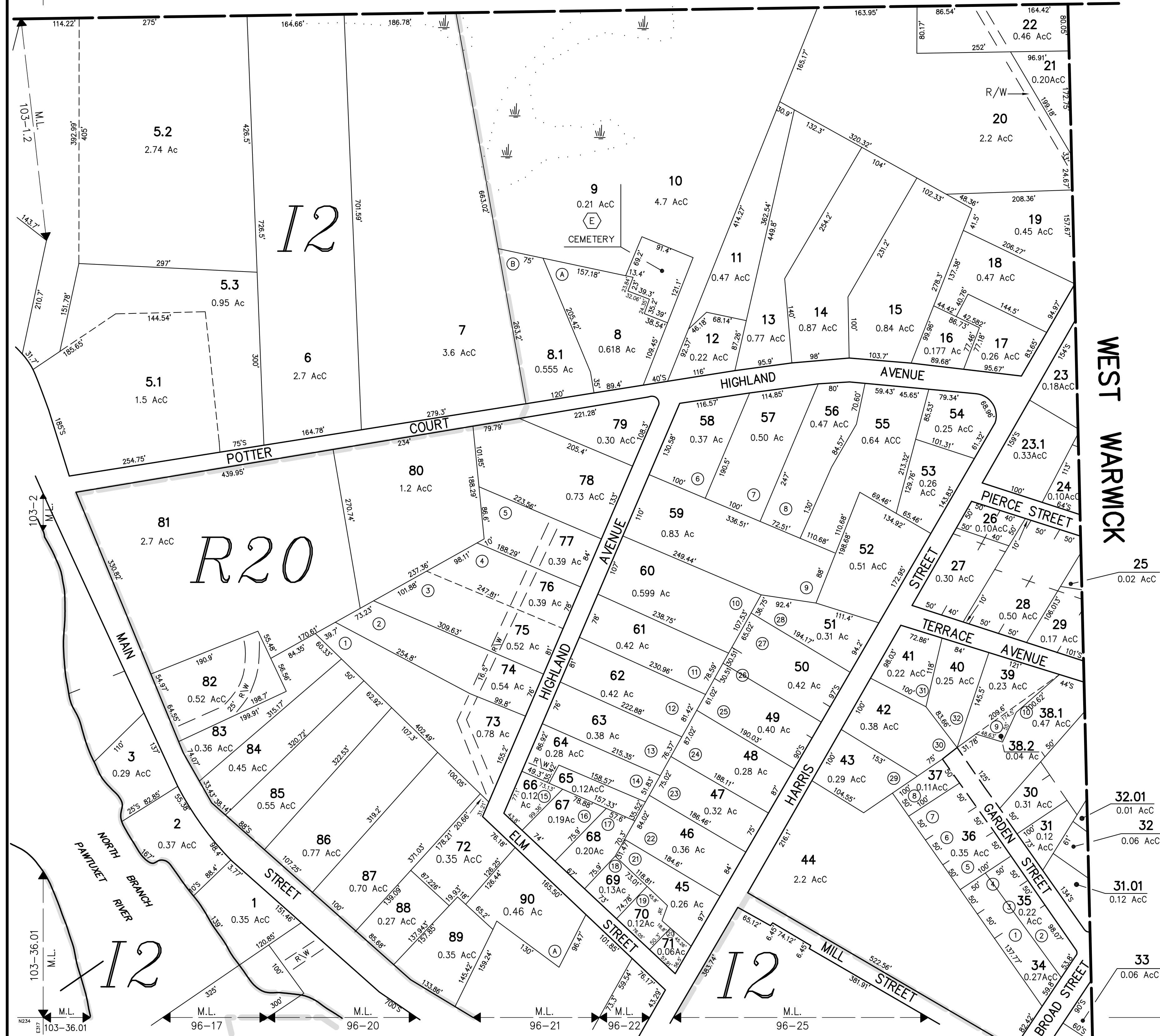
INDEX DIAGRAM

102 104
 94 96

MAP NO.

103

CRANSTON



THIS MAP IS FOR ASSESSMENT PURPOSES. IT IS NOT VALID FOR LEGAL DESCRIPTION OR CONVEYANCE.

THE HORIZONTAL DATUM IS THE RHODE ISLAND STATE PLANE COORDINATE SYSTEM.

PHOTOGRAPHY DATE : MARCH 30, 1986

COMPLETION DATE : JULY 29, 1988

PRODUCED BY

CAI Technologies
Precision Mapping. Geospatial Solutions.

11 PLEASANT STREET, LITTLETON, NH 03561
800.322.4540 - WWW.CAI-TECH.COM

LEGEND

AREA CALCULATED AC ✓
AREA SURVEYED AC ✓
COMMON OWNERSHIP OR ✓
EXEMPT PROPERTY (E)
MATCH LINE -W-
WETLANDS

RECORD DIMENSION 100'
RIGHT OF WAY R/W
SCALED DIMENSION 100'S
SUBDIVISION LOT NO. (2)

SCALE 1" = 100'

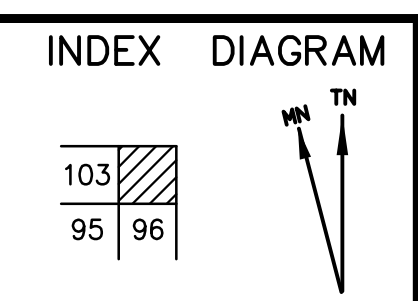
FEET 0 100 200 300
METERS 0 30.48 60.96 91.44

REVISED TO :

PROPERTY MAPS

COVENTRY

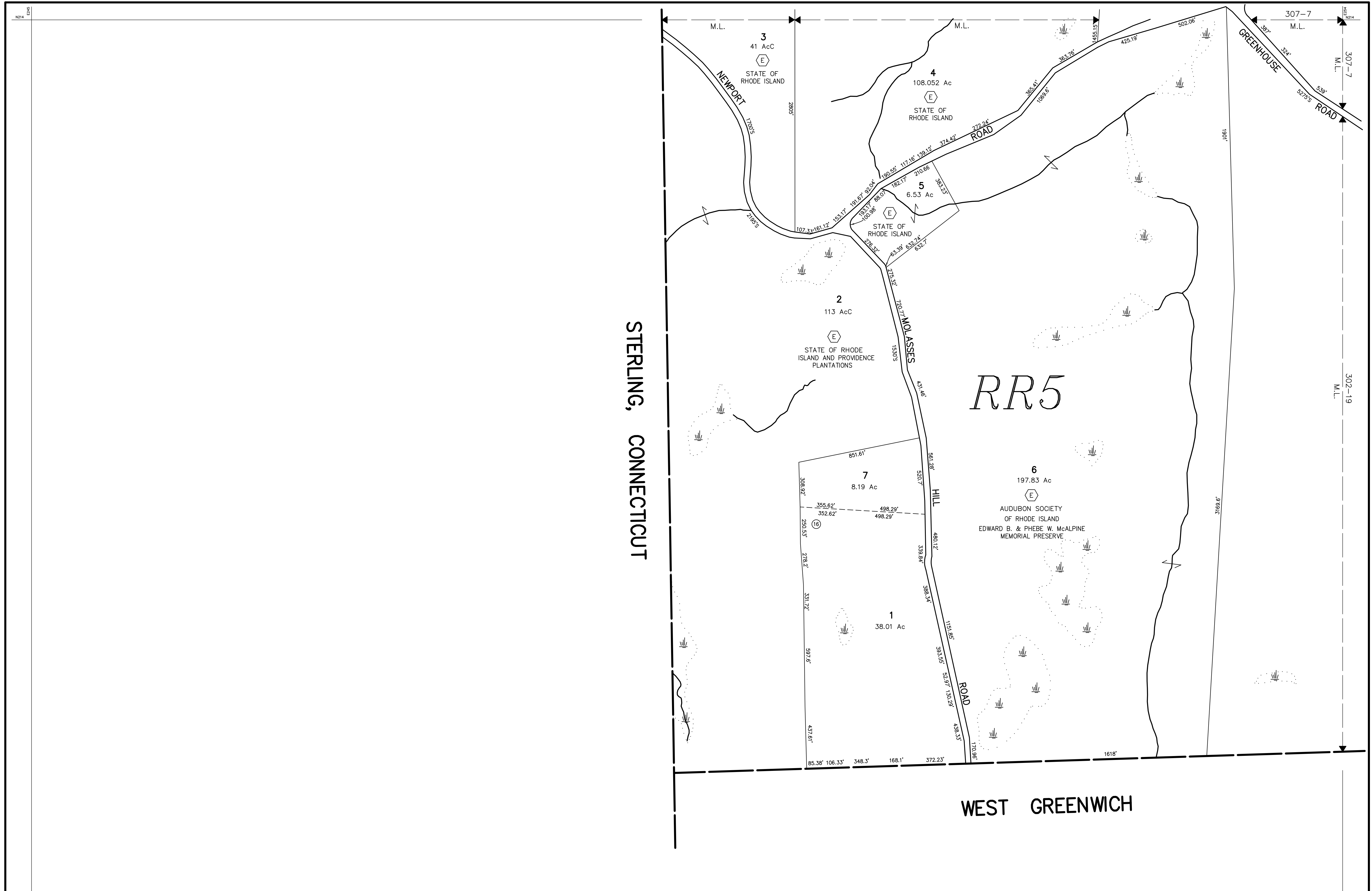
RHODE ISLAND



MAP NO.

104

NO PARCEL 4



THIS MAP IS FOR ASSESSMENT PURPOSES. IT IS NOT VALID FOR LEGAL DESCRIPTION OR CONVEYANCE.

THE HORIZONTAL DATUM IS THE RHODE ISLAND STATE PLANE COORDINATE SYSTEM.

PHOTOGRAPHY DATE : MARCH 30, 1986

COMPLETION DATE : JULY 29, 1988

PRODUCED BY

CAI Technologies
Precision Mapping, Geospatial Solutions

11 PLEASANT STREET, LITTLETON, NH 03561
800.322.4540 - WWW.CAI-TECH.COM

LEGEND

AREA CALCULATED AcC
 AREA SURVEYED Ac
 COMMON OWNERSHIP OR
 EXEMPT PROPERTY (E)
 MATCH LINE -W-
 WATER

RECORD DIMENSION 100'
 RIGHT OF WAY R/W
 SCALED DIMENSION 100'
 SUBDIVISION LOT NO. (2)

WETLANDS

SCALE 1" = 300'

FEET 0 300 600 900
 METERS 0 91.44 182.96 274.44

REVISED TO :

PROPERTY MAPS

COVENTRY

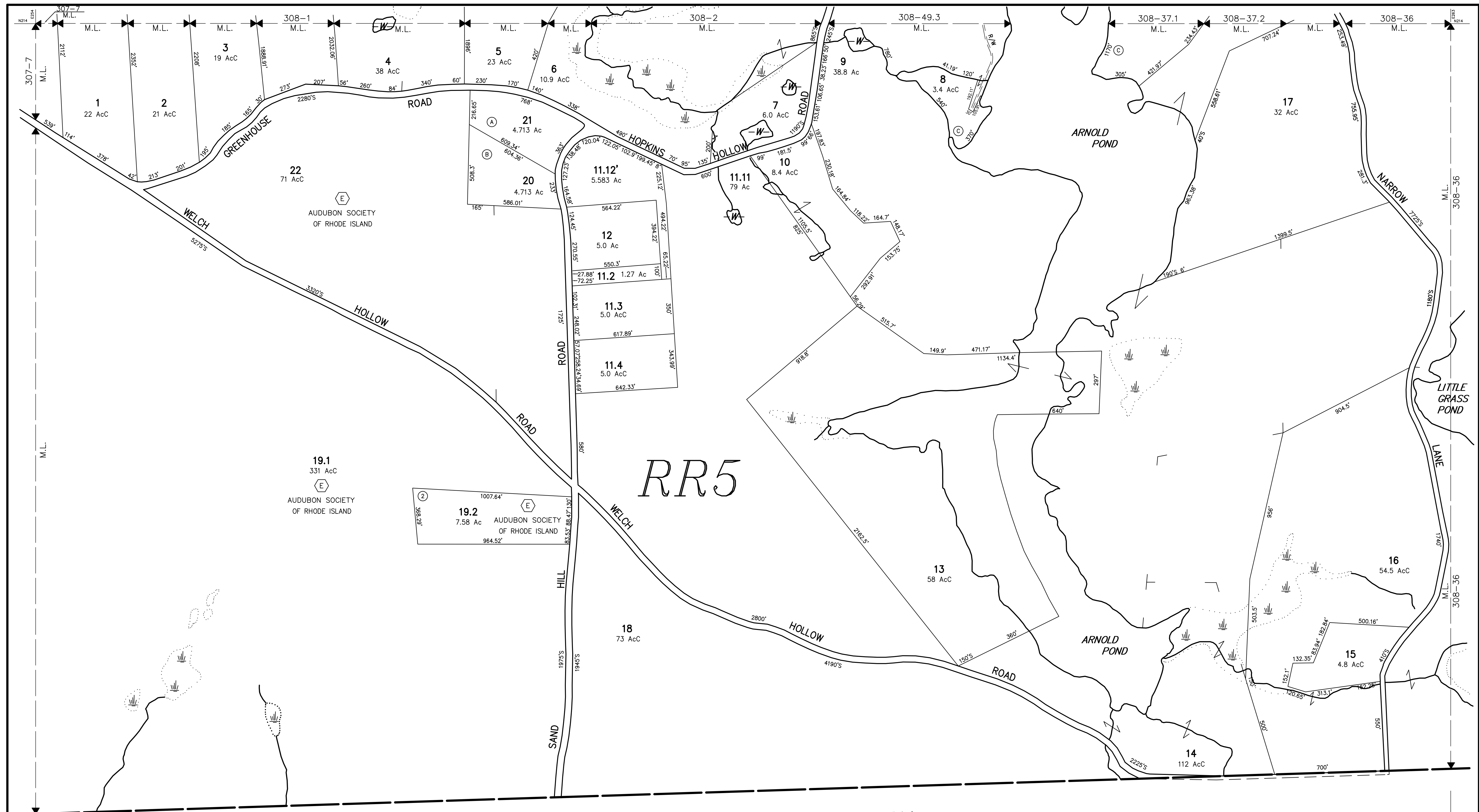
RHODE ISLAND

INDEX DIAGRAM

307 308
 302

MAP NO.

301



WEST GREENWICH

THIS MAP IS FOR ASSESSMENT PURPOSES. IT IS NOT VALID FOR LEGAL DESCRIPTION OR CONVEYANCE.
 THE HORIZONTAL DATUM IS THE RHODE ISLAND STATE PLANE COORDINATE SYSTEM.
 PHOTOGRAPHY DATE : MARCH 30, 1986
 COMPLETION DATE : JULY 29, 1988

PRODUCED BY
CAI Technologies
 Precision Mapping. Geospatial Solutions.
 11 PLEASANT STREET, LITTLETON, NH 03561
 800.322.4540 - WWW.CAI-TECH.COM

LEGEND

AREA CALCULATED Ac
 AREA SURVEYED Ac
 COMMON OWNERSHIP OR
 EXEMPT PROPERTY (E)
 MATCH LINE -W-
 WATER

RECORD DIMENSION 100'
 RIGHT OF WAY R/W
 SCALED DIMENSION 100'
 SUBDIVISION LOT NO. (2)

WETLANDS

SCALE 1" = 300'

FEET 0 300 600 900
 METERS 0 91.44 182.96 274.44

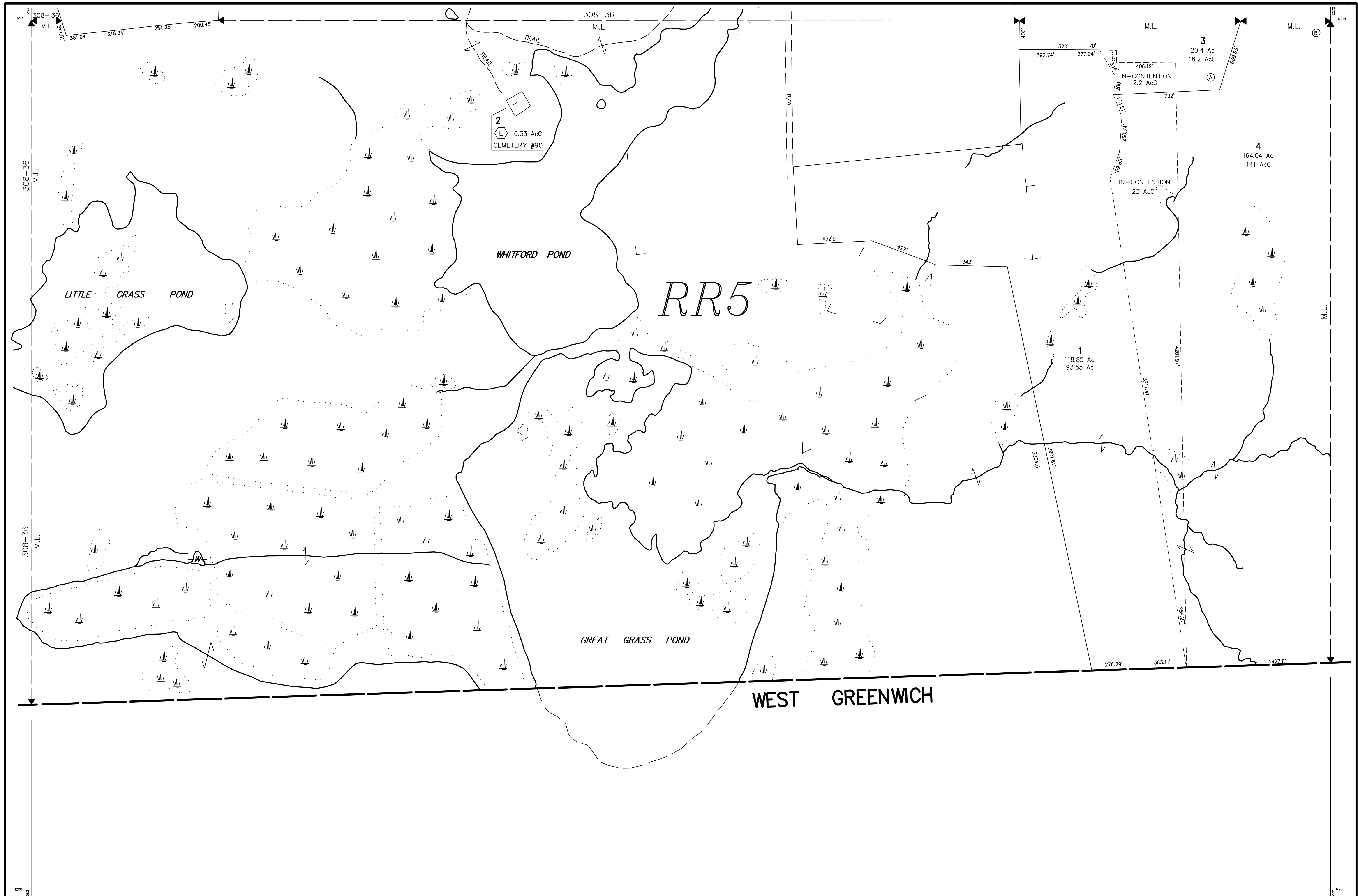
REVISED TO :

PROPERTY MAPS
COVENTRY
 RHODE ISLAND

INDEX DIAGRAM

307 308 309
 301 303

MAP NO.
302



THIS MAP IS FOR ASSESSMENT PURPOSES. IT IS NOT VALID FOR LEGAL DESCRIPTION OR CONVEYANCE.

THE HORIZONTAL DATUM IS THE RHODE ISLAND STATE PLANE COORDINATE SYSTEM.

PHOTOGRAPHY DATE : MARCH 30, 1986

COMPLETION DATE : JULY 29, 1988

PRODUCED BY

CAI Technologies
Precision Mapping. Geospatial Solutions.

11 PLEASANT STREET, LITTLETON, NH 03561
800.322.4540 - WWW.CAI-TECH.COM

LEGEND

AREA CALCULATED
AREA SURVEYED
COMMON OWNERSHIP
EXEMPT PROPERTY
MATCH LINE
WATER

Ac
Ac
OR
M.L.
-W-

RECORD DIMENSION 100'
RIGHT OF WAY R/W
SCALED DIMENSION 100'S
SUBDIVISION LOT NO. ②

WETLANDS

SCALE 1" = 300'

FEET 0 300 600 900
METERS 0 91.44 182.96 274.44

REVISED TO :

PROPERTY MAPS

COVENTRY

RHODE ISLAND

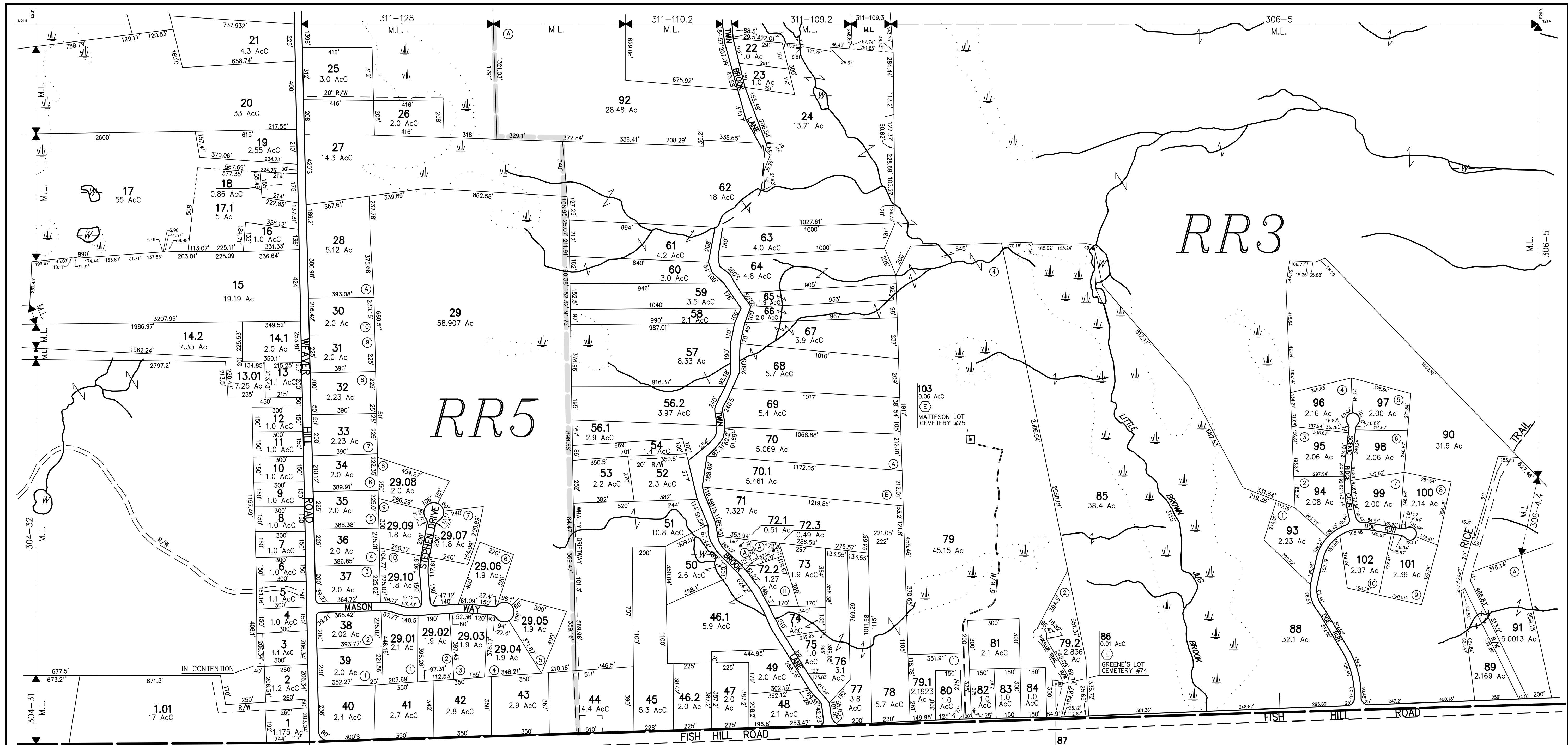
INDEX DIAGRAM

308 309 310
302 304

TN

MAP NO.

303



WEST GREENWICH

THIS MAP IS FOR ASSESSMENT PURPOSES. IT IS NOT VALID FOR LEGAL DESCRIPTION OR CONVEYANCE.
 THE HORIZONTAL DATUM IS THE RHODE ISLAND STATE PLANE COORDINATE SYSTEM.
 PHOTOGRAPHY DATE : MARCH 30, 1986
 COMPLETION DATE : JULY 29, 1988

PRODUCED BY
CAI Technologies
 Precision Mapping. Geospatial Solutions.
 11 PLEASANT STREET, LITTLETON, NH 03561
 800.322.4540 - WWW.CAI-TECH.COM

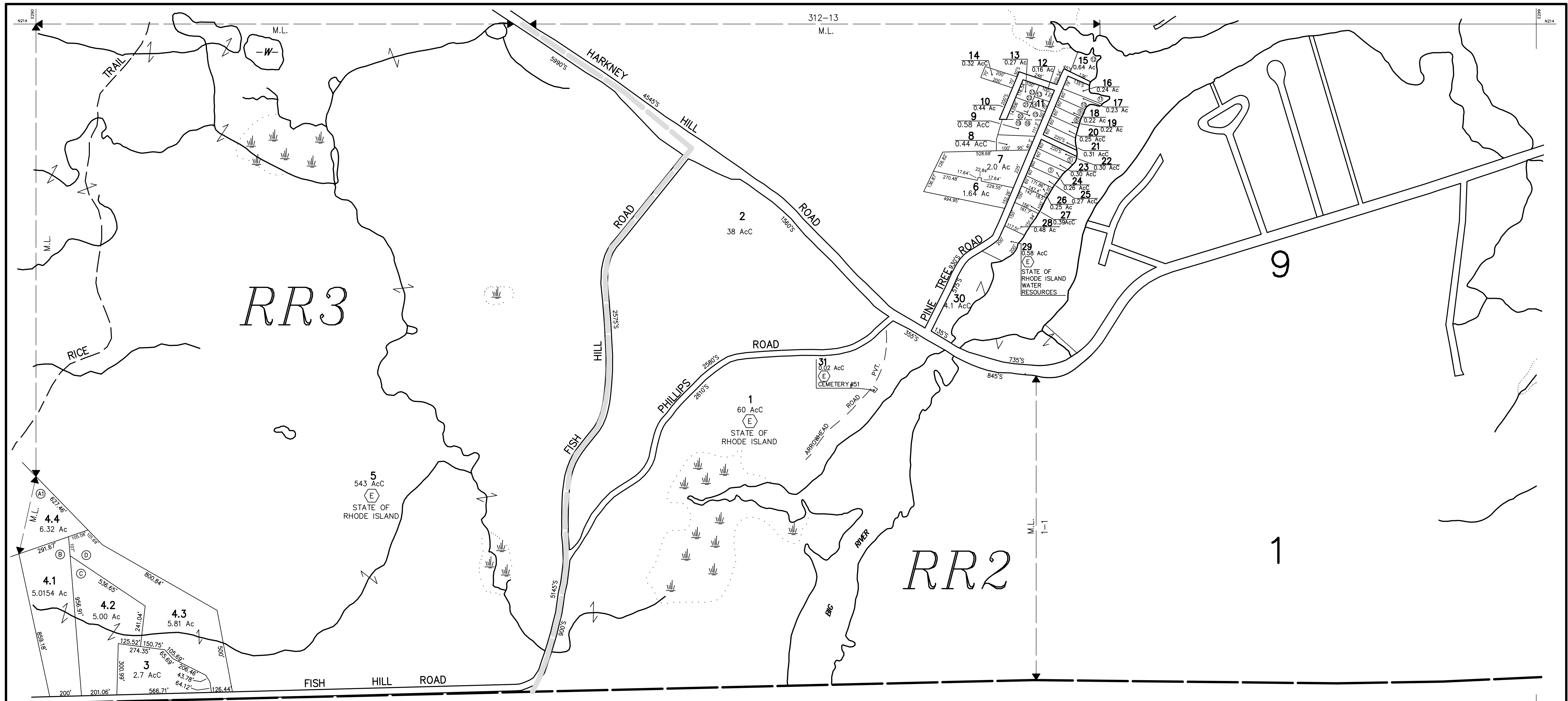
LEGEND
 AREA CALCULATED
 AREA SURVEYED
 COMMON OWNERSHIP
 EXEMPT PROPERTY
 MATCH LINE
 WATER
 RECORD DIMENSION
 RIGHT OF WAY
 SCALED DIMENSION
 SUBDIVISION LOT NO.
 WETLANDS

SCALE 1" = 300'
 FEET 0 300 600 900
 METERS 0 91.44 182.96 274.44
 REVISED TO :

PROPERTY MAPS
COVENTRY
 RHODE ISLAND

INDEX DIAGRAM
 310 311 312
 304 306

MAP NO.
305



WEST GREENWICH

THIS MAP IS FOR ASSESSMENT PURPOSES. IT IS NOT VALID FOR LEGAL DESCRIPTION OR CONVEYANCE.
 THE HORIZONTAL DATUM IS THE RHODE ISLAND STATE PLANE COORDINATE SYSTEM.
 PHOTOGRAPHY DATE : MARCH 30, 1986
 COMPLETION DATE : JULY 29, 1988

PRODUCED BY
CAI Technologies
 Precision Mapping. Geospatial Solutions.
 11 PLEASANT STREET, LITTLETON, NH 03561
 800.322.4540 - WWW.CAI-TECH.COM

LEGEND

AREA CALCULATED AcC
 AREA SURVEYED Ac
 COMMON OWNERSHIP OR ✓
 EXEMPT PROPERTY (E)
 MATCH LINE -W-
 WATER

RECORD DIMENSION 100'
 RIGHT OF WAY R/W
 SCALED DIMENSION 100'S
 SUBDIVISION LOT NO. (2)

WETLANDS

SCALE 1" = 300'

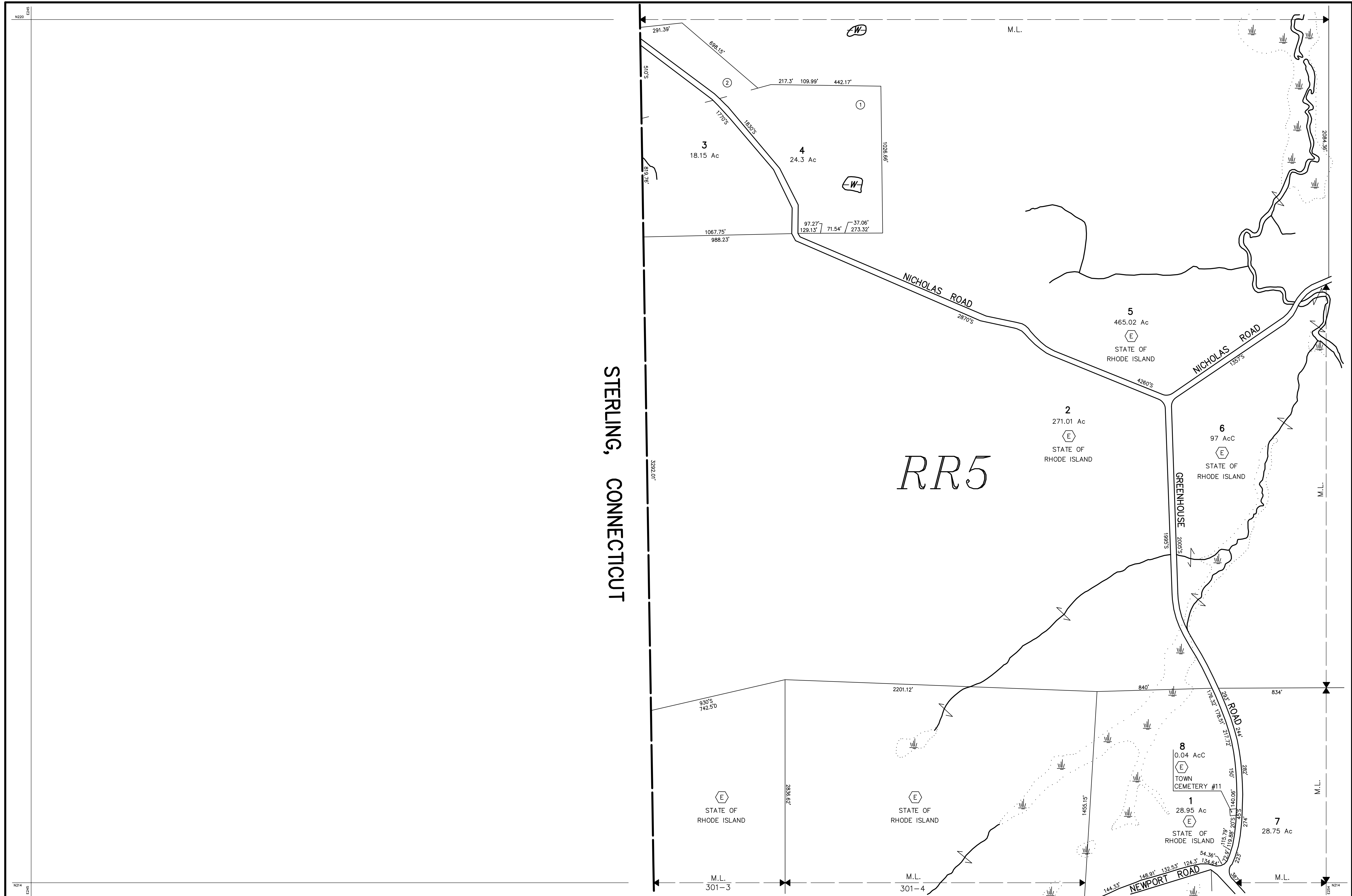
FEET 0 300 600 900
 METERS 0 91.44 182.96 274.44

REVISED TO :

PROPERTY MAPS
COVENTRY
 RHODE ISLAND

INDEX DIAGRAM

MAP NO.
306



STERLING, CONNECTICUT

RR5

THIS MAP IS FOR ASSESSMENT PURPOSES. IT IS NOT VALID FOR LEGAL DESCRIPTION OR CONVEYANCE.
 THE HORIZONTAL DATUM IS THE RHODE ISLAND STATE PLANE COORDINATE SYSTEM.
 PHOTOGRAPHY DATE : MARCH 30, 1986
 COMPLETION DATE : JULY 29, 1988

PRODUCED BY
CAI Technologies
 Precision Mapping. Geospatial Solutions.
 11 PLEASANT STREET, LITTLETON, NH 03561
 800.322.4540 - WWW.CAI-TECH.COM

LEGEND

AREA CALCULATED Ac
 AREA SURVEYED Ac
 COMMON OWNERSHIP Ac
 EXEMPT PROPERTY Ac
 MATCH LINE -M.L.-
 WATER -W-
 WETLANDS

RECORD DIMENSION 100'
 RIGHT OF WAY R/W
 SCALED DIMENSION 100'S
 SUBDIVISION LOT NO. ②

SCALE 1" = 300'

FEET 0 300 600 900
 METERS 0 91.44 182.96 274.44

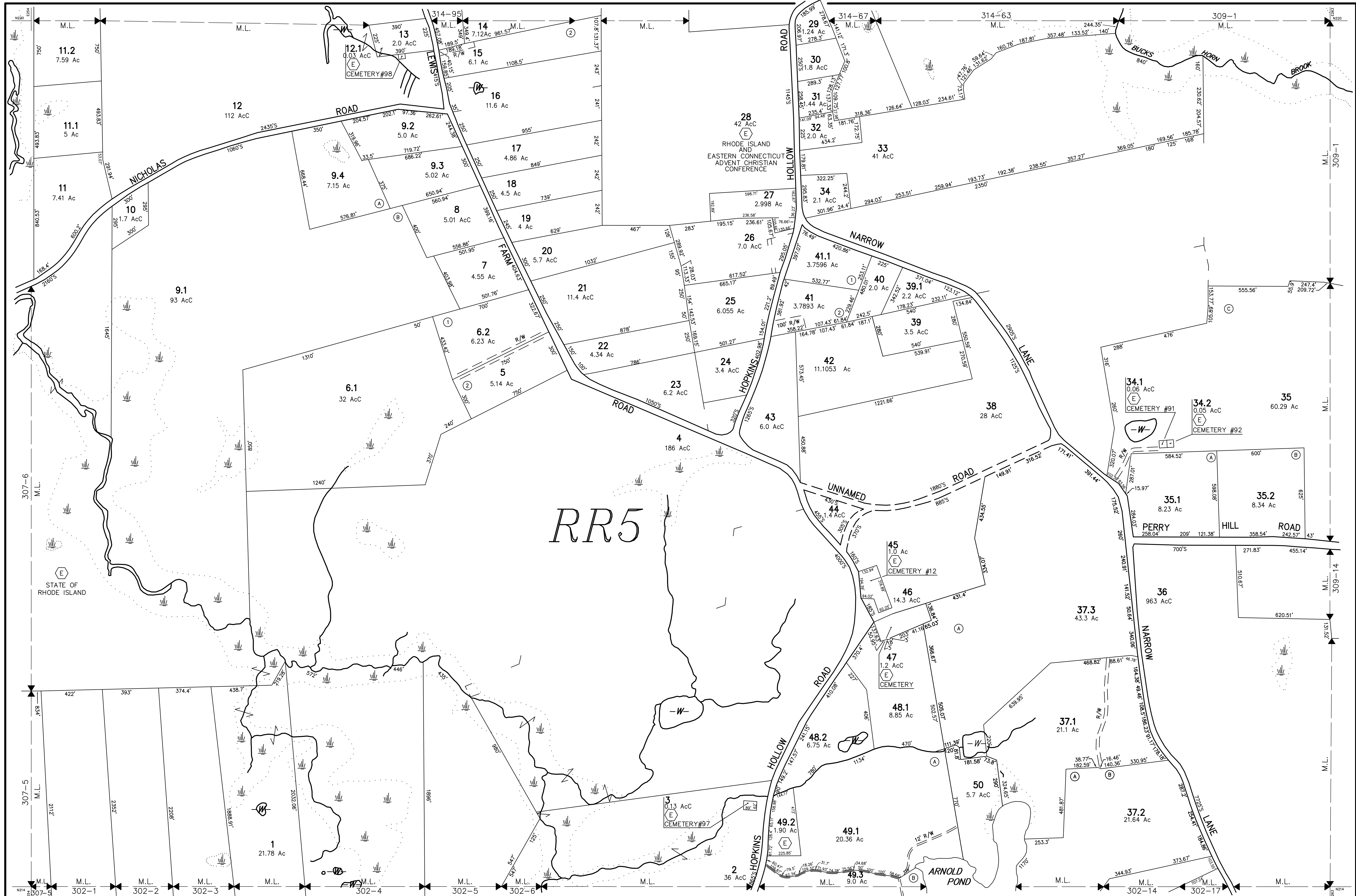
REVISED TO :

PROPERTY MAPS
COVENTRY
 RHODE ISLAND

INDEX DIAGRAM

313 314
 308
 301 302

MAP NO.
307



THIS MAP IS FOR ASSESSMENT PURPOSES. IT IS NOT VALID FOR LEGAL DESCRIPTION OR CONVEYANCE.

THE HORIZONTAL DATUM IS THE RHODE ISLAND STATE PLANE COORDINATE SYSTEM.

PHOTOGRAPHY DATE : MARCH 30, 1986

COMPLETION DATE : JULY 29, 1988

PRODUCED BY

CAI Technologies
Precision Mapping. Geospatial Solutions.

11 PLEASANT STREET, LITTLETON, NH 03561
800.222.4540 - WWW.CAI-TECH.COM

LEGEND

AREA CALCULATED AcC
 AREA SURVEYED Ac
 COMMON OWNERSHIP OR ✓
 EXEMPT PROPERTY (E)
 MATCH LINE -W-
 WATER

RECORD DIMENSION 100'
 RIGHT OF WAY R/W
 SCALED DIMENSION 100'S
 SUBDIVISION LOT NO. ②

WETLANDS

SCALE 1" = 300'

FEET 0 300 600 900
 METERS 0 91.44 182.96 274.44

REVISED TO :

PROPERTY MAPS

COVENTRY

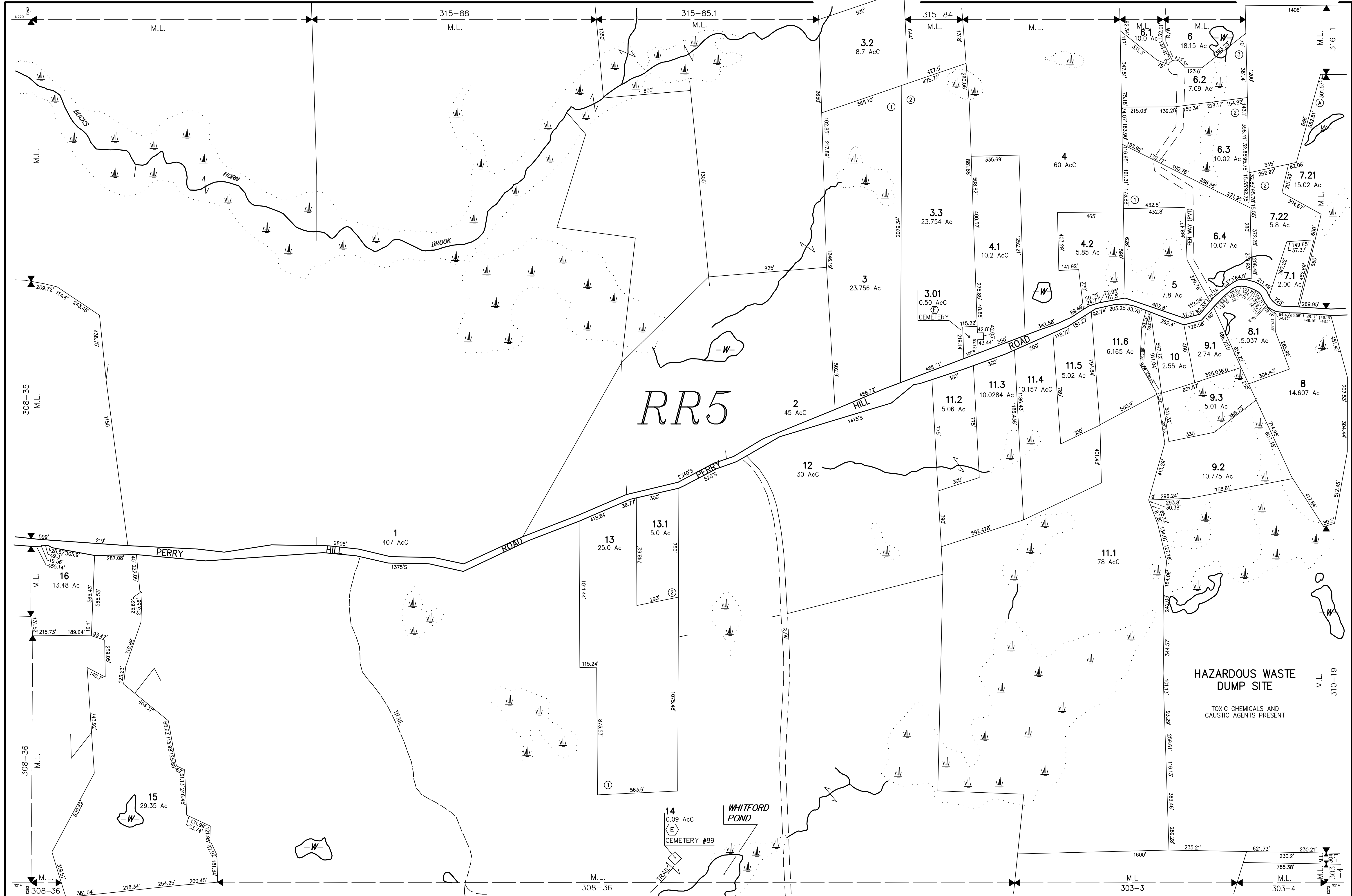
RHODE ISLAND

INDEX DIAGRAM

313	314	315
307	309	
301	302	303

MAP NO.

308



THIS MAP IS FOR ASSESSMENT PURPOSES. IT IS NOT VALID FOR LEGAL DESCRIPTION OR CONVEYANCE.

THE HORIZONTAL DATUM IS THE RHODE ISLAND STATE PLANE COORDINATE SYSTEM.

PHOTOGRAPHY DATE : MARCH 30, 1986

COMPLETION DATE : JULY 29, 1988

PRODUCED BY

CAI Technologies
Precision Mapping. Geospatial Solutions.

11 PLEASANT STREET, LITTLETON, NH 03561
800.322.4540 - WWW.CAI-TECH.COM

LEGEND

AREA CALCULATED AcC

AREA SURVEYED Ac

COMMON OWNERSHIP OR

EXEMPT PROPERTY (E)

MATCH LINE -M.L.-

WATER

RECORD DIMENSION 100'

RIGHT OF WAY R/W

SCALED DIMENSION 100'

SUBDIVISION LOT NO. (2)

WETLANDS

SCALE 1" = 300'

FEET 0 300 600 900

METERS 0 91.44 182.96 274.44

REVISED TO :

PROPERTY MAPS

COVENTRY

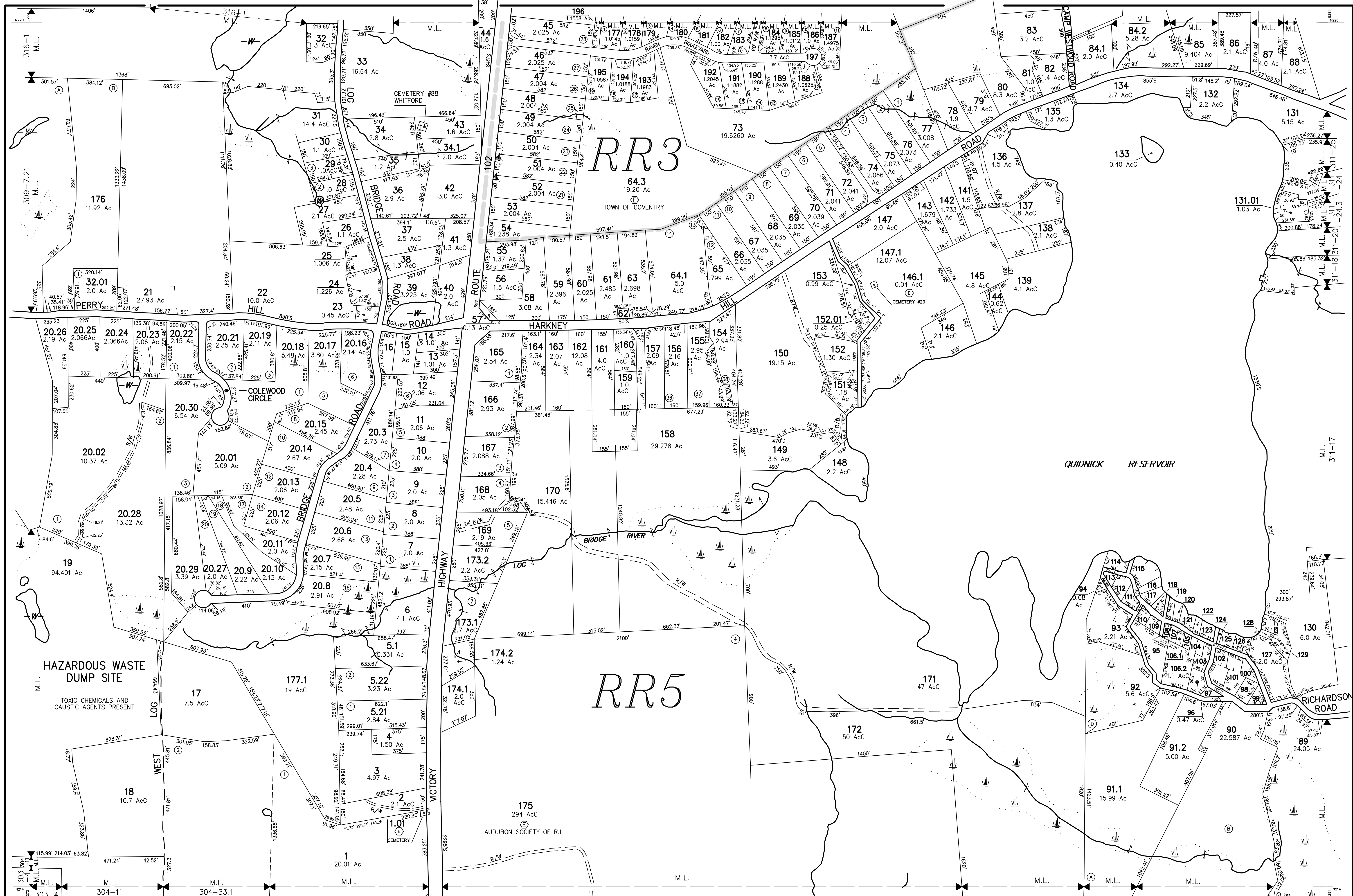
RHODE ISLAND

INDEX DIAGRAM

314 315 316
308 310
302 303 304

MAP NO.

309



THIS MAP IS FOR ASSESSMENT PURPOSES. IT IS NOT VALID FOR LEGAL DESCRIPTION OR CONVEYANCE.

THE HORIZONTAL DATUM IS THE RHODE ISLAND STATE PLANE COORDINATE SYSTEM.

PHOTOGRAPHY DATE : MARCH 30, 1986

COMPLETION DATE : JULY 29, 1988

PRODUCED BY

CAI Technologies
Precision Mapping. Geospatial Solutions.

11 PLEASANT STREET, LITTLETON, NH 03561
800.222.4540 - WWW.CAI-TECH.COM

LEGEND

AREA CALCULATED
AREA SURVEYED
COMMON OWNERSHIP
EXEMPT PROPERTY
MATCH LINE
WATER

AcC
Ac
OR
M.L.
-W-

RECORD DIMENSION
RIGHT OF WAY
SCALED DIMENSION
SUBDIVISION LOT NO.

100'
R/W
100'S
②

WETLANDS

SCALE 1" = 300'

FEET 0 300 600 900
METERS 0 91.44 182.96 274.44

REVISED TO :

PROPERTY MAPS

COVENTRY

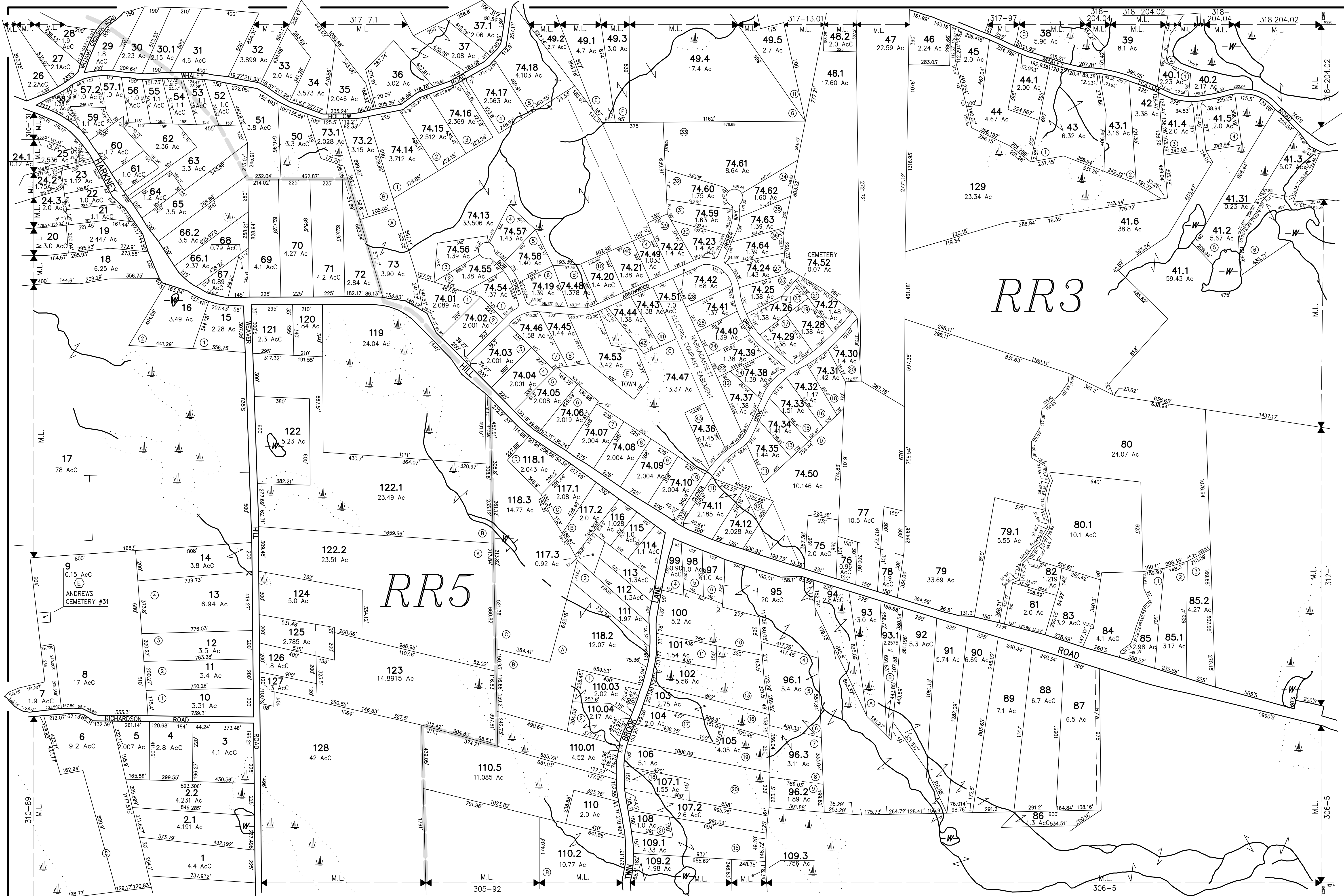
RHODE ISLAND

INDEX DIAGRAM

315	316	317
309	311	
303	304	305

MAP NO. **310**

NO PARCEL 64.2, 140



THIS MAP IS FOR ASSESSMENT PURPOSES. IT IS NOT VALID FOR LEGAL DESCRIPTION OR CONVEYANCE.

THE HORIZONTAL DATUM IS THE RHODE ISLAND STATE PLANE COORDINATE SYSTEM.

PHOTOGRAPHY DATE : MARCH 30, 1986

COMPLETION DATE : JULY 29, 1988

PRODUCED BY

CAI Technologies
Precision Mapping. Geospatial Solutions.

11 PLEASANT STREET, LITTLETON, NH 03061
800.322.4540 - WWW.CAI-TECH.COM

AREA CALCULATED
AREA SURVEYED
COMMON OWNERSHIP
EXEMPT PROPERTY
MATCH LINE
WATER

LEGEND

RECORD DIMENSION
RIGHT OF WAY
SCALED DIMENSION
SUBDIVISION LOT NO.

100'
R/W
100'S
②

WETLANDS

SCALE 1" = 300'

FEET 0 300 600 900

METERS 0 91.44 182.96 274.44

REVISED TO :

PROPERTY MAPS

COVENTRY

RHODE ISLAND

INDEX DIAGRAM

316 317 318
310 312
304 305 306

MAP NO.

311