PERMITTING PLAN SET

VILLAGE AT TIOGUE

LOCATED ON TIOGUE AVE AND TIFFANY RD
COVENTRY, RHODE ISLAND

ASSESSOR'S MAP 32 LOT 149, 150, 151, & 153

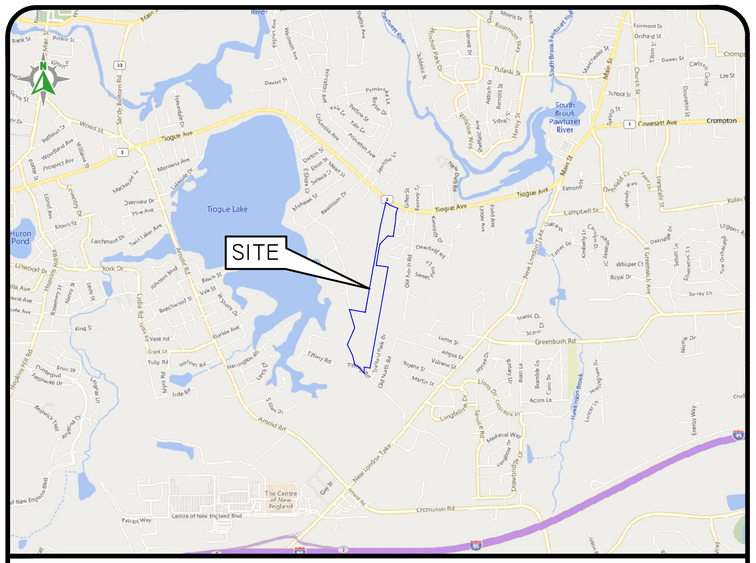
SITE
Tiogue Lake
Huron Pond
South Brook
Pawtuxet River
Tiogue Ave
Cowesett Ave
Crompton
Greenbush Rd
Hopkins Hill Rd
Tiffany Rd
Arnold Rd
New London Tpke
Cromwell Rd
Centre of New England Blvd
The Centre of New England
Campbell St
Emmott St
Lowell St
Oakdale Ln
Whisper Ct
Royal Dr
Surrey Ln
Lewis Way
Hunkidori Road
Acorn Dr
Acres Ln
Bramble Ln
Longfellow Dr
Thoreau Dr
Emerson Dr
Melville Dr
Whittier Dr
Hawthorne Dr
Tulip Rd
Yvett Rd
Iris Rd
Valerie Dr
Martin Dr
Linda Dr
Joy Lee Dr
Nancy Dr
Lorie Dr
Lynn Dr
Sherwin Dr
Sandra Dr
Debra Dr
Ellen Dr
Ivy Dr
Ivy Lee Dr
Ivy Knoll Dr
Ivy Ln
Ivy Ct
Ivy Dr
Ivy Rd
Ivy Lee Rd
Ivy Knoll Rd

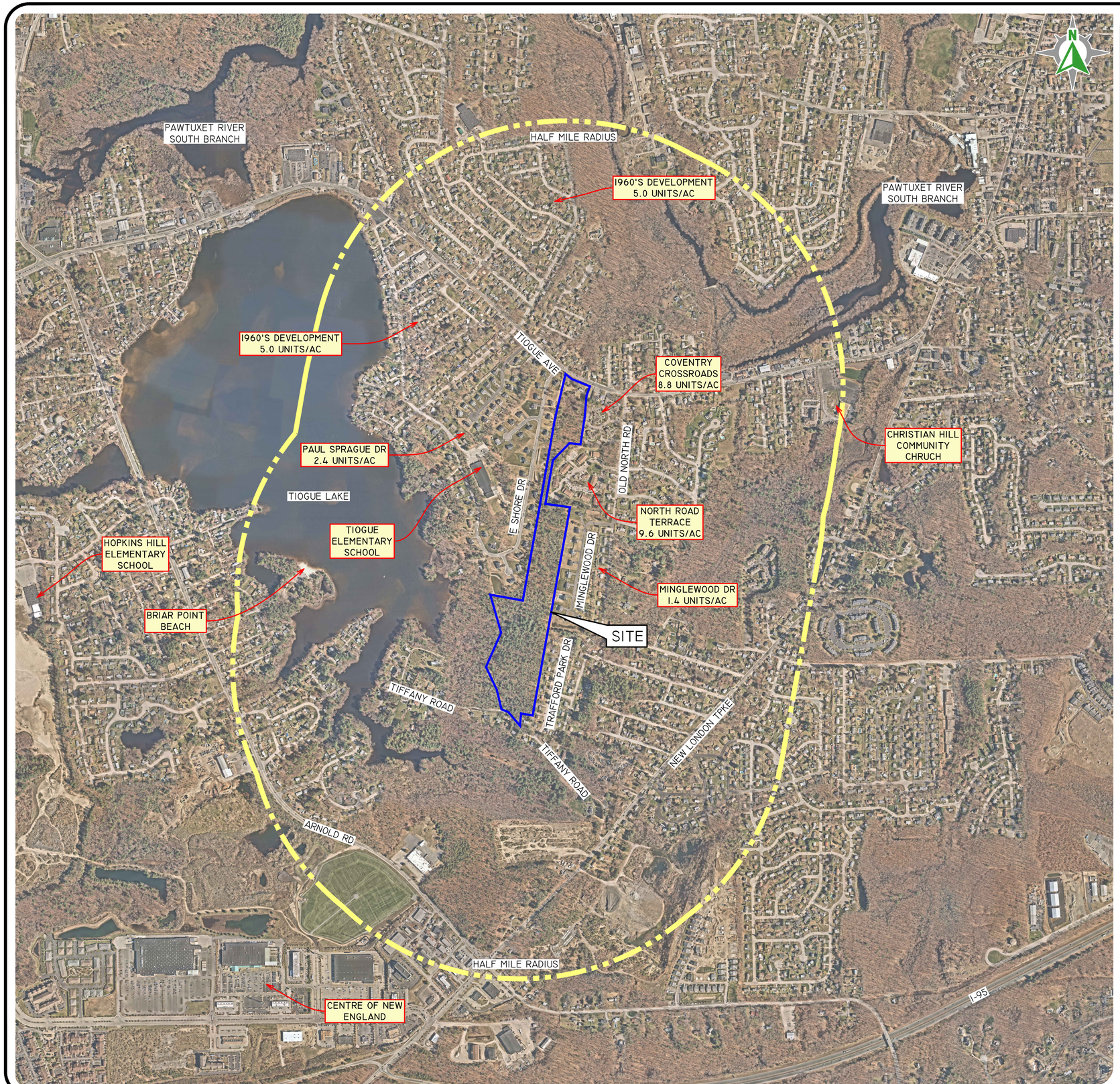

PHOTO OBTAINED FROM NEARMAP.
DATE OF PHOTOGRAPHY 04/09/2024.

SCALE: 1"=500'

0 250' 500' 1000'

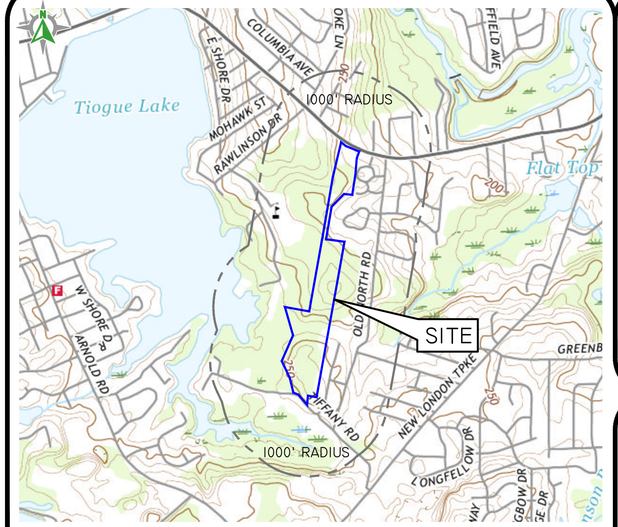

USGS MAP SCALE: 1"=1000'

LEGEND

PROPERTY LINE

1000' RADIUS LINE

HALF MILE RADIUS LINE

AERIAL HALF MILE RADIUS

VILLAGE AT TIOGUE

ASSESSOR'S MAP 32, LOTS 149, 150, 151, 8, 153
COVENTRY, RHODE ISLAND

PREPARED FOR:
RZ2E REALTY ASSOCIATES
420 SCRABBLETOWN RD, SUITE 6
NORTH KINGSTOWN, RHODE ISLAND 02852
401-714-7722

LEGAL COUNSEL:
ADLER POLLOCK & SHEEHAN
ATTN: CHRISTOPHER M. ROY
100 WESTMINSTER ST 16TH FLOOR
PROVIDENCE, RI 02903
401-274-7200

SHEET 2 OF 28

DiPrete Engineering
Engineers · Planners · Surveyors
www.diprete-eng.com
Two Stafford Court, Cranston, RI 02920 · Tel 401-943-1000

BRENNA GUAY
No. 13736
REGISTERED PROFESSIONAL ENGINEER
CIVIL

NO.	DATE	DESCRIPTION	BY:
4	01-09-2026	PRELIMINARY PLAN REVISIONS	W.G.C.
3	09-25-2025	PERMITTING PLAN SET R1C	W.G.C.
2	09-25-2025	PERMITTING PLAN REVISION	W.G.C.
1	04-09-2025	PERMITTING PLAN SET	W.G.C.
0	12-10-2024	RIDEM SUBMISSION	W.G.C.

DESIGN BY: B.C.G.
DRAWN BY: W.G.C.

THIS PLAN SET IS NOT TO BE USED FOR CONSTRUCTION PURPOSES UNLESS STAMPED "ISSUED FOR CONSTRUCTION" AND STAMPED BY AN ENGINEER REGISTERED IN THE STATE OF RHODE ISLAND AND PROFESSIONAL ENGINEER OF DIPRETE ENGINEERING.

DIPRETE ENGINEERING ONLY WARRANTS PLANS ON A DIPRETE ENGINEERING TITLE BLOCK STAMPED BY REGISTERED PROFESSIONAL ENGINEER OF DIPRETE ENGINEERING. DIPRETE ENGINEERING DOES NOT WARRANT PLANS BY ANY OTHER PARTY.

THE CONTRACTOR IS RESPONSIBLE FOR ALL OF THE MEANS, METHODS, TECHNIQUES, SEQUENCES AND PROCEDURES AND CONFORMANCE IN THE IMPLEMENTATION OF THIS PLAN AND OSHA REGULATIONS.

EXISTING UTILITIES SHOWN ON THIS PLAN ARE APPROXIMATE ONLY. DIPRETE ENGINEERING ASSUMES NO RESPONSIBILITY FOR DAMAGES TO ALL UTILITIES, LOCATIONS OF EXISTING UTILITIES SEE UTILITY NOTE ON SHEET 4.

DE JOB NO. 0267-32 COPYRIGHT 2026 BY DIPRETE ENGINEERING ASSOCIATES, INC.

Z:\DEPAUW\PROJECTS\0267-32 OAKS AT EAST SHORE II\AUTOCAD DRAWINGS\0267-32-CVAR.DWG PLOTTED: 1/12/2026

GENERAL NOTES:

1. THE SITE IS LOCATED ON THE TOWN OF COVENTRY ASSESSOR'S PLAT 32 LOTS 149, 150, 151, & 153.
2. THE SITE IS APPROXIMATELY 26.99 ACRES AND IS ZONED R-20.
3. THE OWNER OF AP 32 LOTS 149, 150, 151, & 153 IS:

   232 REALTY ASSOCIATES
   420 SCRABBLETOWN RD, SUITE G
   NORTH KINGSTOWN, RI 02852

4. THIS SITE IS LOCATED IN FEMA FLOOD ZONE X. REFERENCE FEMA FLOOD INSURANCE RATE MAP 44003C0116H, MAP REVISED OCTOBER 2, 2015.
   - ZONE X (UNSHADED) - THIS SITE IS LOCATED IN FEMA FLOOD ZONE X, WHICH ARE AREAS WHERE THERE IS MINIMAL FLOODING.
5. THE BOUNDARY LINES AS SHOWN ON THE ENGINEERING PLAN SET DEPICTS THE RESULTS OF A CLASS I BOUNDARY RETRACEMENT SURVEY AS PERFORMED BY DIPRETE ENGINEERING. THIS PLAN IS NOT TO BE CONSTRUED AS A CLASS I BOUNDARY RETRACEMENT SURVEY PLAN AND IS NOT SUITABLE FOR RECORDING AS A CLASS I STANDARD SURVEY PLAN.
6. CONTOUR DATA SHOWN ON THIS PLAN CONFORMS TO A T-4 TOPOGRAPHICAL SURVEY STANDARD AS ADOPTED BY THE RHODE ISLAND BOARD OF REGISTRATION FOR PROFESSIONAL LAND SURVEYORS; SAID DATA IS BASED ON ELEVATION INFORMATION THAT WAS COLLECTED WITH AIRBORNE LIDAR TECHNOLOGY FOR THE ENTIRE AREA OF RHODE ISLAND BETWEEN APRIL 22 AND MAY 6, 2011 AS PART OF THE NORTHEAST LIDAR PROJECT. THIS DATA'S POSITIONAL ACCURACY AND RELIABILITY HAS NOT BEEN VERIFIED BY DIPRETE ENGINEERING AND IS SUBJECT TO CHANGES AN AUTHORITATIVE FIELD SURVEY MAY DISCLOSE.
7. ALL WORK PERFORMED HEREIN IS TO BE GOVERNED BY CURRENT EDITIONS OF THE RHODE ISLAND STANDARD SPECIFICATIONS FOR ROAD AND BRIDGE CONSTRUCTION, TOWN OF COVENTRY STANDARD SPECIFICATIONS AND DETAILS AND SPECIFICATIONS INCLUDED AS PART OF THE DRAWINGS. IN AREAS OF CONFLICT BETWEEN THE DIFFERENT SPECIFICATIONS, THE DESIGN PLANS AND PROJECT SPECIFICATIONS WILL TAKE PRECEDENCE OVER THE GENERAL SPECIFICATIONS AND THE CEOR WILL INTERPRET THE CONSTRUCTION REQUIREMENT. THE CONTRACTOR IS ADVISED TO SUBMIT A REQUEST FOR INFORMATION (RFI) FOR ANY AREAS OF CONFLICT BEFORE COMMITTING TO CONSTRUCTION.
8. THE SITE IS WITHIN A NATURAL HERITAGE AREA.
9. THE SITE IS LOCATED WITHIN THE FRESHWATER WETLAND BUFFER RIVER PROTECTION REGION 2 PER THE FRESHWATER WETLANDS BUFFER REGIONS MAPS (250-RICR-150-15-3.24).
10. THE FOLLOWING DOCUMENTS ARE CONSIDERED PART OF THE PROJECT PLANS AND THE CONTRACTOR/OWNER MUST MAINTAIN THESE DOCUMENTS AS PART OF A FULL PLAN SET:
    - SOIL EROSION AND SEDIMENT CONTROL PLAN (SESC). THE SESC CONTAINS THE FOLLOWING:
      - EROSION CONTROL MEASURES
      - SHORT TERM MAINTENANCE
      - ESTABLISHMENT OF VEGETATIVE COVER
      - CONSTRUCTION POLLUTION PREVENTION
      - SEQUENCE OF CONSTRUCTION
    - STORMWATER OPERATION AND MAINTENANCE PLAN (O&M). THE O&M CONTAINS:
      - LONG TERM MAINTENANCE
      - LONG TERM POLLUTION PREVENTION
11. THIS PLAN SET REFERENCES RIDOT STANDARD DETAILS (DESIGNATED AS RIDOT STD X.X.X). RIDOT STANDARD DETAILS ARE AVAILABLE FROM RIDOT AND ONLINE AT: HTTP://WWW.DOT.RI.GOV/BUSINESS/CONTRACTORSANDCONSULTANTS.PHP.
11. THE SITE IS TO BE SERVICED BY PUBLIC WATER AND PUBLIC SEWER.
12. PROPOSED RIGHTS OF WAY ARE TO BE 50' WIDE WITH 24' WIDE PAVEMENT (12' TRAVEL LANES AND 1' BERM ON EACH SIDE).
13. THE DRAINAGE SYSTEM IS DESIGNED TO MEET THE COVENTRY SUBDIVISION AND LAND DEVELOPMENT REGULATIONS WITH THE USE OF CATCH BASINS, CULVERTS, AND UNDERGROUND DRAINAGE BASINS. THE STORMWATER MANAGEMENT SYSTEM MEETS THE RIDEM BEST MANAGEMENT PRACTICES.
14. THE SITE IS PROPOSED TO BE BUILT IN MULTIPLE PHASES AND CAN BE BUILT IN ANY ORDER. MULTI-FAMILY UNITS ARE PROPOSED TO BE 2-3 BEDROOMS EACH. SINGLE FAMILY COTTAGES ARE PROPOSED TO BE 3 BEDROOMS, SINGLE FAMILY LOTS ARE PROPOSED TO BE 3-4 BEDROOMS.
15. SOIL EVALUATIONS AND INFILTROMETER TESTS, WERE COMPLETED BY DIPRETE ENGINEERING ON SEPTEMBER 9TH 2024.
16. THERE ARE NO WETLANDS ON SITE SO NO WETLAND EDGE DELINEATION WAS PREFORMED.
17. ANY PROPRIETARY PRODUCTS REFERENCED IN THIS PLAN SET ARE REPRESENTATIVE OF THE MINIMUM DESIGN REQUIREMENTS FOR THE PURPOSE THEY PROPOSE TO SERVE. ALTERNATIVES TO ANY PROPRIETARY PRODUCT MAY BE SUBMITTED TO THE CEOR FOR CONSIDERATION, WHICH MUST BE ACCOMPANIED BY A COMPLETED "SUBSTITUTION REQUEST" ON A FORM (S.1A APRIL 2022 VERSION MODIFIED BY DIPRETE ENGINEERING 2023) - FORM AVAILABLE FROM DIPRETE ENGINEERING. SUBMISSION PACKAGE MUST INCLUDE APPROPRIATE SPECIFICATION SHEETS/DESIGN CALCULATIONS THAT DEMONSTRATE THE ALTERNATIVE(S) MEET THE MINIMUM DESIGN PARAMETERS OF THE PRODUCT SHOWN ON THE PLANS. NO ALTERNATIVES MAY BE USED WITHOUT THE WRITTEN APPROVAL OF THE CEOR.
18. THIS PLAN SET MAY REFERENCE AND/OR INCLUDE REPRODUCTIONS OF PROPRIETARY PRODUCTS/ DETAILS BY OTHERS, AND/OR THEIR ASSOCIATED SPECIFICATIONS. ANY REFERENCED OR REPRODUCED PROPRIETARY PRODUCT OR DETAIL BY OTHERS THAT IS SHOWN ON CEOR PLANS IS STRICTLY FOR INFORMATION/SPECIFICATION PURPOSES ONLY. DIPRETE ENGINEERING DOES NOT WARRANT ANY PROPRIETARY PRODUCTS, DETAILS BY OTHERS OR THEIR RESPECTIVE DESIGNS. IF A DIPRETE ENGINEERING PLAN INCLUDES A PROPRIETARY PRODUCT/DETAIL BY OTHERS (EITHER EXPLICITLY OR IMPLIED) AND IS STAMPED BY A REGISTERED PROFESSIONAL ENGINEER AND/OR REGISTERED LANDSCAPE ARCHITECT OF DIPRETE ENGINEERING, SAID STAMP DOES NOT EXTEND TO ANY PORTION OF THE PROPRIETARY PRODUCT/DETAIL BY OTHERS OR ITS DESIGN.

LAYOUT AND MATERIALS:

1. DIMENSIONS ARE FROM THE FACE OF CURB, FACE OF BUILDING, FACE OF WALL, AND CENTER LINE OF PAVEMENT MARKINGS, UNLESS OTHERWISE NOTED.
2. CURBING MUST BE BITUMINOUS BERM, OR AS LABELED ON THE PLANS.
3. SIDEWALK MUST BE CONCRETE, OR AS LABELED ON THE PLANS.
4. IT IS THE CONTRACTOR'S RESPONSIBILITY TO MEET ALL SIGNAGE AND PAVEMENT MARKING REQUIREMENTS OF THE MUTCD AND AUTHORITIES HAVING JURISDICTION, REGARDLESS OF ITEMS SHOWN (OR NOT SHOWN) ON THIS PLAN SET. THIS INCLUDES (BUT MAY NOT BE LIMITED TO) SIGN TYPE, NUMBER OF SIGNS, POLE/ MOUNTING TYPE, PAVEMENT MARKING LOCATIONS/ TYPE/ WIDTH, MATERIALS, INSTALLATION METHODS, AND ANY ADDITIONAL SIGNS AND/OR MARKINGS THAT MAY BE REQUIRED. THE CONTRACTOR MUST NOTIFY THE CEOR OF ANY MODIFICATIONS OR DISCREPANCIES PRIOR TO ORDERING OR INSTALLING SIGNAGE/ PAVEMENT MARKINGS.
5. SYMBOLS AND LEGENDS OF PROJECT FEATURES ARE GRAPHIC REPRESENTATIONS AND ARE NOT NECESSARILY SCALED TO THEIR ACTUAL DIMENSIONS OR LOCATIONS ON THE DRAWINGS. THE CONTRACTOR MUST REFER TO THE DETAIL SHEET DIMENSIONS, MANUFACTURERS' LITERATURE, SHOP DRAWINGS AND FIELD MEASUREMENTS OF SUPPLIED PRODUCTS FOR LAYOUT OF THE PROJECT FEATURES.
6. THE HOUSES SHOWN ARE SCHEMATIC ONLY AND WILL BE DESIGNED PRIOR TO BUILDING PERMIT APPLICATIONS.
7. CONTROL POINTS, PROPOSED BOUNDS, AND ANY EXISTING PROPERTY LINE MONUMENTATION DISTURBED DURING CONSTRUCTION MUST BE SET OR RESET BY A PROFESSIONAL LICENSED SURVEYOR.
8. CONTRACTOR MUST NOT RELY SOLELY ON ELECTRONIC VERSIONS OF PLANS, SPECIFICATIONS AND DATA FILES THAT ARE OBTAINED FROM THE CEOR. CONTRACTOR MUST VERIFY LOCATION OF PROJECT FEATURES IN ACCORDANCE WITH THE STAMPED PAPER COPIES OF THE PLANS AND SPECIFICATIONS THAT ARE SUPPLIED AS PART OF THE CONTRACT DOCUMENTS.
9. ALL GUARDRAIL ONSITE MUST BE STEEL BACKED TIMBER GUARDRAIL WITH STEEL POSTS, IN CONFORMANCE WITH SECTION 5.4.1.10 'MERRITT PARKWAY AESTHETIC GUARDRAIL' OF THE AASHTO ROADSIDE DESIGN GUIDE 4TH EDITION 2011. ALTERNATIVE GUARDRAILS WILL BE CONSIDERED BY THE CEOR IF THEY ARE DOT APPROVED EQUAL AND ACCEPTABLE TO THE OWNER. ALTERNATIVES MUST BE APPROVED IN WRITING BY THE OWNER AND THE CEOR PRIOR TO CONSTRUCTION. GUARDRAIL IS REQUIRED AT ALL ROADWAYS/PARKING LOTS/PAVED TRAFFIC AREAS ADJACENT TO SLOPES WITH A HEIGHT OF GREATER THAN SIX FEET AT A 3:1 SLOPE, AND ALL SLOPES WITH A HEIGHT GREATER THAN THREE FEET AT A 2:1 SLOPE, AND ALL RETAINING WALLS GREATER THAN TWO FEET IN HEIGHT. THE CONTRACTOR IS RESPONSIBLE TO MEET ANY AND ALL GUARDRAIL PROVISIONS THAT MAY BE REQUIRED BY THE AHJ.
10. INFRARED TREATMENT OF PAVEMENT IS REQUIRED AT ALL CURB CUTS, AT ANY DISTURBED PAVEMENT ON ROADWAYS, AND WHERE ANY NEW PAVEMENT MEETS EXISTING PAVEMENT.
11. ALL EXISTING PAVEMENT MARKING REMOVED AS INCIDENTAL DURING CONSTRUCTION MUST BE REPLACED IN-KIND FOLLOWING COMPLETION OF CONSTRUCTION UNLESS OTHERWISE NOTED.
12. NEW PAVEMENT MARKING MUST BE FAST DRYING TRAFFIC PAINT, MEETING THE REQUIREMENTS OF AASHTO M248 TYPE F. PAINT MUST BE APPLIED AS SPECIFIED BY THE MANUFACTURER.

UIC NOTES:

PROPOSED UNDERGROUND DRAINAGE SYSTEM MEETS ALL THE FOLLOWING UIC MINIMUM SETBACK REQUIREMENTS:

1. 400 FT FROM ALL PUBLIC WATER WELLS (SAND AND GRAVEL)
2. 200 FT FROM ALL PUBLIC WATER WELLS (BEDROCK)
3. 200 FT FROM ALL SURFACE DRINKING WATER SUPPLY IMPOUNDMENTS
4. 100 FT FROM ALL PRIVATE DRINKING WATER WELLS
5. 100 FT FROM ALL FLOWING SURFACE WATERS
6. 25 FT FROM ALL OWTS AND OTHER GROUNDWATER DISCHARGE SYSTEMS
7. 25 FT FROM ALL BUILDING FOUNDATIONS IF SYSTEM IS ABOVE SLAB ELEVATION. 10 FEET FROM ALL BUILDINGS IF SYSTEM IS BELOW SLAB ELEVATION
8. 10 FT FROM ALL PROPERTY LINES
9. 10 FT FROM ALL BUILDING FOOTINGS

SOIL EROSION AND SEDIMENT CONTROL NOTES:

1. THE CONTRACTOR IS RESPONSIBLE FOR ALL SOIL EROSION AND SEDIMENT CONTROL ON SITE WHICH MUST BE CONSTRUCTED AND MAINTAINED IN ACCORDANCE WITH THE APPLICABLE REGULATIONS AND AUTHORITY HAVING JURISDICTION. THE CONTRACTOR MUST NOTIFY THE CEOR, THE DIRECTOR OF PUBLIC WORKS, THE TOWN ENGINEER, AND RHODE ISLAND DEPARTMENT OF ENVIRONMENTAL MANAGEMENT AT LEAST 48 HOURS PRIOR TO THE START OF CONSTRUCTION.
2. ALL EROSION CONTROL INCLUDING (BUT NOT LIMITED TO) TEMPORARY SWALES, TEMPORARY SEDIMENT TRAPS, ETC. MUST BE INSTALLED PER THE LATEST EDITION OF THE RHODE ISLAND SOIL EROSION AND SEDIMENT CONTROL (RISESC) HANDBOOK AND THE SOIL EROSION AND SEDIMENT CONTROL PLAN(S). NOTE THE SOIL EROSION AND SEDIMENT CONTROL SHOWN ON THESE PLANS ARE THE MINIMUM QUANTITY/TYPE OF EROSION CONTROL DEVICES AND MATERIALS DEEMED REQUIRED BY THE CEOR TO MEET THE RISESC HANDBOOK, BUT IS NOT INTENDED TO BE CONSIDERED A GUIDE ONLY. ADDITIONAL MEASURES/ALTERNATE CONFIGURATIONS MAY BE REQUIRED IN ORDER TO MEET THE RISESC HANDBOOK BASED ON FACTORS INCLUDING (BUT NOT LIMITED TO) SITE PARAMETERS, WEATHER, INSPECTIONS AND UNIQUE FEATURES. THE SESC WILL CONTINUE TO EVOLVE THROUGHOUT CONSTRUCTION/PHASES. PURSUANT TO NOTE 1 ABOVE, SESC REMAINS THE RESPONSIBILITY OF THE CONTRACTOR UNTIL THE SITE IS FULLY STABILIZED AND/OR SESC RESPONSIBILITIES ARE ASSUMED BY THE OWNER IN WRITING.
3. TEMPORARY SWALES MUST BE USED TO CONTROL RUNOFF DURING CONSTRUCTION OF THE PROPOSED SITE WORK, AND MUST BE VEGETATED AFTER CONSTRUCTION. EROSION CONTROL MATS MUST BE INSTALLED, IF NECESSARY, TO PREVENT EROSION AND SUPPORT VEGETATION. AFTER CONSTRUCTION IS COMPLETE AND TRIBUTARY AREAS TO THE SWALES HAVE BEEN STABILIZED, THE TEMPORARY SWALES MUST BE CLEARED AND FINAL DESIGN, INCLUDING INSTALLATION OF THE GRASS SWALE MUST BE PER THE DESIGN PLANS.
4. ONCE THE SEDIMENT TRAPS/NO LONGER REQUIRED AND ALL TRIBUTARY AREAS HAVE BEEN STABILIZED, THE TEMPORARY SEDIMENT TRAPS MUST BE CLEANED AND BROUGHT TO FINAL DESIGN GRADES.
5. INLET PROTECTION MUST BE INSTALLED ON ALL CATCH BASINS ONCE CONSTRUCTED.
6. FOR SEQUENCE OF CONSTRUCTION, PROJECT PHASING AND CONSTRUCTION PHASING SEE SESC PLAN.
7. CONTRACTOR MAY MODIFY SEQUENCE OF CONSTRUCTION WITH APPROVAL FROM THE CEOR AND OWNER.
8. IF CONCRETE TRUCKS ARE WASHED OUT ON SITE, ALL WASHOUT MUST BE PERFORMED IN THE DESIGNATED CONCRETE WASHOUT AREA.
9. SLOPES STEEPER THAN 3:1 REQUIRE TEMPORARY EROSION CONTROL BLANKETS. EROSION CONTROL BLANKETS TO BE NORTH AMERICAN GREEN OR APPROVED EQUAL AND INSTALLED IN ACCORDANCE WITH MANUFACTURER RECOMMENDATIONS.
10. AT THE COMPLETION OF CONSTRUCTION AND PRIOR TO DEMOBILIZATION, CONTRACTOR MUST FLUSH AND CLEAN THE ENTIRE DRAINAGE NETWORK, ALL STRUCTURES AT DOWNSTREAM CONNECTION POINTS, WATER QUALITY SYSTEMS, INFILTRATION BASINS, SWALES, ISOLATOR ROWS, ETC. CLEANING MUST INCLUDE REMOVAL OF ALL SEDIMENTS AND DEBRIS FROM PIPES AND ALL DRAINAGE COMPONENTS. WASTE MATERIAL MUST BE LEGALLY DISPOSED OF OFF SITE. WHERE APPLICABLE ALL PROPRIETARY UNITS/ISOLATOR ROWS ETC, CLEANING TO BE DONE IN ACCORDANCE WITH ALL MANUFACTURER REQUIREMENTS.

SOIL EROSION AND SEDIMENT CONTROL PHASING NOTES:

1. OVERALL SITE CONSTRUCTION PHASING TO BE BASED PER POND COMPLEX/ SEDIMENT TRAP CONTRIBUTING CATCHMENT, AND THE SESC PHASING PLAN UNLESS OTHERWISE APPROVED IN WRITING BY THE CEOR.
2. SEDIMENT EROSION CONTROL PHASING TO MINIMIZE DISTURBANCE TO THE MAXIMUM EXTENT PRACTICABLE.
3. ANY AREAS THAT ARE CLEARED AND GRUBBED THAT ARE EITHER A) NOT TRIBUTARY TO A SEDIMENT TRAP, OR B) ARE NOT INTENDED FOR IMMEDIATE DEVELOPMENT/ EARTHWORKING, MUST BE STABILIZED IMMEDIATELY INCLUDING (BUT NOT LIMITED TO) SLOPE INTERRUPTORS, HYDROSEED BONDED FIBRE MATRIX (BFM), EROSION CONTROL MULCH (ECM), OR FLEXIBLE GROWTH MEDIUM (FGM) BEST SUITED TO THE INSITU SOIL PARAMETERS AS ASSESSED BY THE GEOTECHNICAL ENGINEER.

DEMOLITION NOTES:

1. CONTRACTOR MUST NOTIFY "DIG SAFE" AT 811 (OR 1-888-344-7233) A MINIMUM OF 72 HOURS BEFORE EXCAVATING.
2. CONTRACTOR MUST OBTAIN ALL FEDERAL, STATE, AND MUNICIPAL APPROVALS PRIOR TO THE START OF CONSTRUCTION.
3. CONTRACTOR MUST PERFORM DAILY SWEEPING AT CONSTRUCTION ENTRANCES DURING DEMOLITION AND CONSTRUCTION TO MINIMIZE SEDIMENTS ON EXTERNAL STREETS.
4. ANY EXISTING BUILDING(S) AND PROPERTY PROPOSED TO REMAIN THAT ARE DAMAGED BY THE CONTRACTOR MUST BE REPAIRED BY THE CONTRACTOR AT NO ADDITIONAL COST TO THE OWNER.
5. CONTRACTOR IS RESPONSIBLE FOR REMOVING AND LEGALLY DISPOSING (R&D) ALL MATERIALS INDICATED ON THE PLANS UNLESS SPECIFIED OTHERWISE HEREIN. R&D MATERIALS INCLUDE BUT ARE NOT LIMITED TO PAVEMENT, GRAVEL, CATCH BASINS, MANHOLES, GRATES/FRAMES/COVERS, AND ANY EXCESS SOIL THAT IS NOT INCORPORATED INTO THE WORK.
6. IN ADDITION TO THOSE AREAS SPECIFICALLY DESIGNATED ON THE PLANS, ALL DISTURBED AREAS INCLUDING THE CONTRACTOR'S STOCKPILE AND STAGING AREAS WITHIN THE LIMIT OF WORK MUST BE RESTORED TO MATCH THE DESIGN PLANS.
7. CONTRACTOR MUST DOCUMENT LOCATION OF ALL SUBSURFACE UTILITIES REMAINING IN PLACE AFTER DEMOLITION (ACTIVE AND INACTIVE/ABANDONED). LOCATION MUST BE DOCUMENTED BY FIELD SURVEY OR SWING TIES. COPIES OF LOCATION DOCUMENTATION MUST BE PROVIDED TO THE OWNER FOLLOWING COMPLETION OF DEMOLITION AND PRIOR TO START OF NEW CONSTRUCTION. A MARKER MUST BE INSTALLED TO FINISH GROUND AT ALL INSTALLED CAPS/PLUGS. THE MARKER CAN BE A POST IN CONSTRUCTION AREAS OR PAINTED ON A PERMANENT SURFACE.
8. ACTIVE UTILITY LINES AND STRUCTURES NOT SPECIFICALLY NOTED ON PLANS, BUT WHICH ARE ENCOUNTERED TO BE IN CONFLICT WITH THE PROPOSED WORK, MUST BE EXTENDED, PROTECTED, OR REWORKED BY THE CONTRACTOR AS DIRECTED OR REQUIRED BY THE UTILITY ENTITY OR OWNER UNLESS OTHERWISE NOTED.
9. CONTRACTOR MUST COORDINATE THE CUTTING AND CAPPING OF ALL UTILITIES WITH THE OWNER, THE MUNICIPALITY, AND ALL APPLICABLE UTILITY ENTITIES HAVING JURISDICTION.
10. INACTIVE SUBSURFACE UTILITIES NOT IN CONFLICT WITH THE PROPOSED WORK AREA MAY BE ABANDONED IN PLACE WITH WRITTEN PERMISSION FROM THE OWNER.

TRAFFIC NOTES:

1. ALL TRAFFIC CONTROL MUST CONFORM TO THE FEDERAL HIGHWAY ADMINISTRATION (FHWA) MANUAL ON UNIFORM TRAFFIC CONTROL DEVICES (MUTCD) CURRENT EDITION.
2. DURING CONSTRUCTION, TRAFFIC CONES MUST BE USED FOR SEPARATION OF ACTIVE TRAFFIC FROM WORK ZONE PER MUTCD REQUIREMENTS.
3. DURING CONSTRUCTION FLAGGERS MUST BE EMPLOYED TO ENSURE SAFETY FOR INTERACTION OF CONSTRUCTION VEHICLES AND ACTIVE TRAFFIC.
4. ALL SIGNS, FLAGGERS, TRAFFIC CONTROL DEVICES, AND TEMPORARY TRAFFIC ZONE ACTIVITIES MUST MEET THE REQUIREMENTS OF THE MUTCD LATEST EDITION AND SUBSEQUENT ADDENDA.
5. TEMPORARY CONSTRUCTION SIGNS MUST BE MOUNTED ON RIDOT APPROVED SUPPORTS AND MUST BE REMOVED OR COVERED WHEN NOT APPLICABLE.

AMERICANS WITH DISABILITIES ACT (ADA) NOTES:

1. ALL IMPROVEMENTS MUST COMPLY WITH THE "AMERICANS WITH DISABILITIES ACT ACCESSIBILITY GUIDELINES" (ADAAG) BY THE US DEPARTMENT OF JUSTICE (CURRENT EDITION).
2. MAXIMUM RUNNING SLOPE ALONG ALL ACCESSIBLE PATHS OF TRAVEL MUST BE 4.5% (0.045 FT/FT), AND MAXIMUM CROSS SLOPE ACROSS ALL ACCESSIBLE PATHS OF TRAVEL MUST BE 1.5% (0.015 FT/FT).
3. ADA PARKING SPACES AND LOADING AREAS: THE STEEPEST SLOPE OF THE SPACE, MEASURED IN ANY DIRECTION (INCLUDING DIAGONAL), MUST BE LESS THAN OR EQUAL TO 2% (0.02 FT/FT). THE CEOR GENERALLY RECOMMENDS A MAXIMUM OF 1.4% (0.014 FT/FT) BE USED FOR BOTH RUNNING AND CROSS SLOPES IN ORDER TO COMPLY.
4. A MINIMUM 5'X5' LANDING MUST BE PROVIDED IN FRONT OF ALL PUBLICLY ACCESSIBLE BUILDING ENTRANCES/ EGRESSES. THE STEEPEST SLOPE OF THE LANDING, MEASURED IN ANY DIRECTION (INCLUDING DIAGONAL), MUST BE LESS THAN OR EQUAL TO 2% (0.02 FT/FT). THE CEOR GENERALLY RECOMMENDS A MAXIMUM OF 1.4% (0.014 FT/FT) BE USED FOR BOTH RUNNING AND CROSS SLOPES IN ORDER TO COMPLY.
5. FOR EVERY 6 (OR FRACTION OF 6) ADA PARKING SPACES, AT LEAST ONE MUST BE A VAN PARKING SPACE. FOR EXAMPLE, IF 7 ADA PARKING SPACES ARE REQUIRED, A MINIMUM OF 2 MUST BE VAN SPACES.
6. NOTWITHSTANDING THE NOTES LISTED ABOVE, TOWN OR STATE-SPECIFIC STANDARDS MAY BE MORE STRINGENT AND OVERRULE. IT IS THE RESPONSIBILITY OF THE USER OF THIS PLAN SET TO MAINTAIN COMPLIANCE WITH THE CONTROLLING STANDARD.
7. NOTE THAT THE GRADING/PLAN VIEWS AND DETAILS CONTAINED WITHIN THIS PLAN SET MAY NOT SHOW THE DETAIL NECESSARY TO CONSTRUCT WALKWAYS, RAMPS AND SPACES TO COMPLY WITH THE ABOVE REQUIREMENTS. THE CONTRACTOR IS RESPONSIBLE FOR PROVIDING THE LEVEL OF CARE NECESSARY TO BE CERTAIN THAT THE CONSTRUCTED PRODUCT MEETS ADA/CONTROLLING STANDARDS. IN THE EVENT OF ANY NONCOMPLIANCE, THE CONTRACTOR MUST NOTIFY THE CEOR BEFORE CONSTRUCTION FOR ADVICE IN FINDING A RESOLUTION.

SOIL INFORMATION:

(REFERENCE: SOIL MAPPING OBTAINED FROM RIGIS. SOIL GEOGRAPHIC DATA DEVELOPED BY THE RHODE ISLAND SOIL SURVEY PROGRAM IN PARTNERSHIP WITH THE NATIONAL COOPERATIVE SOIL SURVEY)

SOIL NAME DESCRIPTION

CB	CANTON-URBAN LAND COMPLEX
CnB	CANTON AND CHARLTON VERY STONY FINE SANDY LOAMS, 3 TO 8 PERCENT SLOPES
CnC	CANTON AND CHARLTON VERY STONY FINE SANDY LOAMS, 8 TO 15 PERCENT SLOPES
NaB	NARRAGANSETT VERY STONY SILT LOAM, 0 TO 8 PERCENT SLOPES
SuB	SUTTON VERY STONY FINE SANDY LOAM, 0 TO 8 PERCENT SLOPES
NOTE:	*PRIME FARMLAND
	**FARMLAND OF STATEWIDE IMPORTANCE

GRADING, DRAINAGE, AND UTILITY NOTES:

1. CONSTRUCTION TO COMMENCE SUMMER 2026 AND TAKE PLACE UNTIL 2032 OR UPON RECEIPT OF ALL NECESSARY APPROVALS.
2. THE CONTRACTOR MUST COORDINATE WITH ALL OF THE APPROPRIATE UTILITY COMPANIES FOR AGREEMENTS TO SERVICE THE PROPOSED BUILDING. THIS MUST BE DONE PRIOR TO CONSTRUCTION. NO REPRESENTATIONS ARE MADE BY DIPRETE ENGINEERING THAT UTILITY SERVICE IS AVAILABLE.
3. THE CONTRACTOR IS RESPONSIBLE FOR DETERMINING THE FINISH GRADE AND DRAINAGE AROUND THE PROPOSED BUILDING(S) TO ENSURE SURFACE WATER AND/OR GROUNDWATER IS DIRECTED AWAY FROM THE STRUCTURE. FINAL GRADING AROUND THE BUILDING(S) MAY CHANGE BASED ON FINE GRADING, GRADING BETWEEN CONTOUR INTERVALS, ADDITIONAL SURVEY/MAPPING, BUILDING CONFIGURATION CHANGES, OR FURTHER DETAILING (E.G., SIDEWALKS, GARAGES, ENTRY POINTS, BULKHEADS, OR FOUNDATION STEPS). SPECIFIC END-USER NEEDS, SOIL CONDITIONS, CONSTRUCTABILITY ISSUES, ETC. THE GRADING SHOWN INDICATES THE INTENDED DIRECTION OF STORMWATER FLOW AWAY FROM THE BUILDING(S). THE CONTRACTOR MAY MODIFY THE FINISH GRADING TO ENSURE PROPER STORMWATER FLOW AWAY FROM THE BUILDING(S) WITH APPROVAL FROM THE CEOR AND OWNER.
4. PRIOR TO START OF CONSTRUCTION, CONTRACTOR MUST VERIFY EXISTING PAVEMENT ELEVATIONS AT INTERFACE WITH PROPOSED PAVEMENTS, AND EXISTING GROUND ELEVATIONS ADJACENT TO DRAINAGE OUTLETS TO ASSURE PROPER TRANSITIONS BETWEEN EXISTING AND PROPOSED FACILITIES. CONTRACTOR MUST NOTIFY THE CEOR OF ANY DISCREPANCIES PRIOR TO CONSTRUCTION.
5. ALL PROPOSED UNDERGROUND UTILITIES SERVING THE SITE AND BUILDINGS MUST BE COORDINATED WITH OWNER, ARCHITECT, AND ENGINEER PRIOR TO INSTALLATION.
6. ALL RETAINING WALLS AND STEEP SLOPES ARE SUBJECT TO FINAL STRUCTURAL DESIGN. DIPRETE ENGINEERING IS NOT PROVIDING THE STRUCTURAL DESIGN OF THESE ITEMS. ALL WALLS AND STEEP SLOPES MUST BE DESIGNED AND BUILT UNDER THE DIRECTION OF A RHODE ISLAND LICENSED PROFESSIONAL ENGINEER SUITABLY QUALIFIED IN GEOTECHNICAL ENGINEERING AND CERTIFIED TO THE OWNER PRIOR TO THE COMPLETION OF THE PROJECT. SHOP DRAWINGS MUST BE SUBMITTED PRIOR TO CONSTRUCTION. FINAL STRUCTURAL DESIGN MUST INCORPORATE THE INTENT OF THE GRADING SHOWN ON THESE PLANS AND ALL WORK MUST BE WITHIN THE LIMIT OF DISTURBANCE SHOWN ON THE PLANS.
7. ALL CUT AND FILL WORK MUST BE DONE UNDER THE DIRECTION OF A PROFESSIONAL GEOTECHNICAL ENGINEER, WITH TESTING AND CERTIFICATION PROVIDED TO THE OWNER AT THE COMPLETION OF THE PROJECT. DIPRETE ENGINEERING IS NOT PROVIDING THE FILL SPECIFICATION, GEOTECHNICAL ENGINEERING, STRUCTURAL ENGINEERING SERVICES, OR SUPERVISION AS PART OF THESE DRAWINGS.
8. MATERIAL STOCKPILES MUST NOT BE LOCATED IN THE RIGHT-OF-WAY, AND TRENCHES MUST NOT BE LEFT OPEN OVERNIGHT.
9. ALL LOAM IN DISTURBED AREAS MUST BE STOCKPILED FOR FUTURE USE.
10. ALL EXCESS SOIL, TREES, ROCKS, BOULDERS, AND OTHER REFUSE, MUST BE DISCARDED OFF SITE IN ACCORDANCE WITH ALL FEDERAL, STATE AND LOCAL REGULATIONS. STUMPS MUST BE GROUND ON SITE OR REMOVED.
11. THE SITE WILL HAVE 3" BITUMINOUS BERM. SITE GRADING/CONTOURS SHOWN ON THE PLANS DO NOT NECESSARILY REFLECT THE APPROPRIATE BERM REVEAL. CONTRACTOR MUST INSTALL CURBING WITH APPROPRIATE REVEAL UNLESS OTHERWISE NOTED.
12. ALL DRAINAGE OUTFALLS ARE DESIGNED TO BE INSTALLED AT EXISTING GROUND ELEVATION. CONTRACTOR MUST IMMEDIATELY NOTIFY THE CEOR OF ANY DISCREPANCIES WHERE EXISTING GROUND IS HIGHER THAN OUTFALL DESIGN ELEVATION. ANY RESOLUTION OF DISCREPANCIES BY THE CONTRACTOR, UNLESS AUTHORIZED IN WRITING IN ADVANCE BY THE OWNER AND THE CEOR, IS DONE AT THE CONTRACTOR'S RISK.
13. CONTRACTOR MUST PROVIDE SAW CUTTING AND FULL DEPTH PAVEMENT RESTORATION IN AREAS WHERE PAVEMENT AND/OR SIDEWALK IS REMOVED FOR UTILITY INSTALLATION.
14. IF ROADWAY SURFACE PAVEMENT COURSE IS NOT TO BE INSTALLED FOR 12 MONTHS OR MORE AFTER INSTALLATION OF DRAINAGE STRUCTURES, ALL CATCH BASIN RIMS MUST BE SET AT BINDER GRADE AND RAISED TO FINAL PAVEMENT GRADE PRIOR TO PLACEMENT OF SURFACE COURSE.
15. ALL RESIDENTIAL BUILDING SLABS (BASEMENT AND/OR SLAB ON GRADE), REGARDLESS OF FINISH FLOOR ELEVATIONS SHOWN ON PLANS, MUST HAVE A MINIMUM OF 12" OF SEPARATION TO THE SEASONAL HIGH GROUNDWATER TABLE.
16. CONTRACTOR MUST HOLD/ SUPPORT/ RESTORE ALL EXISTING UTILITY COMPONENTS INCLUDING (BUT NOT LIMITED TO) POLES, MAST ARMS AND ABOVEGROUND OBJECTS AS NECESSARY DURING THE PROPOSED WORKS AND ELECTRICAL INSTALLATION. CONTRACTOR MUST COORDINATE SAID WORKS WITH ALL ASSOCIATED UTILITY OWNERS ACCORDINGLY. ANY EXISTING ITEMS DAMAGED OR REMOVED AS INCIDENTAL DURING UTILITY CONNECTION/ ELECTRICAL INSTALLATION INCLUDING (BUT NOT LIMITED TO) CURB IN THE ROW MUST BE REPLACED IN KIND FOLLOWING COMPLETION OF WORKS.

DRAINAGE

ALL DRAINAGE PIPING MUST BE HIGH-DENSITY POLYETHYLENE (HDPE), OR EQUAL, WITH WATERTIGHT JOINTS WHERE INSTALLED WITHIN THE SEASONAL HIGH GROUNDWATER TABLE, UNLESS NOTED OTHERWISE ON THE PLANS. ALL DRAINAGE STRUCTURES MUST BE WATERTIGHT. ALL STORMWATER PIPE WITHIN THE STATE'S RIGHT-OF-WAY MUST BE REINFORCED CONCRETE PIPE (RCP). DRAINAGE STRUCTURES DO NOT REQUIRE BRICK INVERT AS SHOWN IN DOT DETAILS.

DRAINAGE STRUCTURES MUST BE AS FOLLOWS (UNLESS OTHERWISE NOTED ON PLANS):

- CATCH BASINS ALONG CURBING: RIDOT STD. 4.4.0, TYPE F, 4' DIAMETER WITH APRON STONE
- CATCH BASINS NOT ALONG CURBING: RIDOT STD 4.4.0, 4' DIAMETER
- CATCH BASINS MUST HAVE 3 FT SUMPS WITHOUT SEEP HOLES
- SINGLE FRAME CATCH BASIN GRATES: RIDOT STD 6.3.2
- DOUBLE FRAME CATCH BASIN GRATES: RIDOT STD 6.3.2
- HIGH CAPACITY CATCH BASIN GRATES: RIDOT STD 6.3.4 AND INSTALLED ANY

LIST OF POSSIBLE ENCROACHMENTS

- A — WIRE FENCE 11.2' OVER PROPERTY LINE
- B — SHED 2.0' OVER PROPERTY LINE
- C — MAINTAINED LAWN AREA OF AP 23 LOT 42 OVER PROPERTY LINE
- D — MAINTAINED LAWN AREA OF AP 24 LOT 1 OVER PROPERTY LINE
- E — CHAIN LINK FENCE 1.0' OVER PROPERTY LINE
- F — MAINTAINED LAWN AREA OF AP 24 LOT 31.9 OVER PROPERTY LINE
- G — METAL FENCE 9.9' OVER PROPERTY LINE
- H — CHAIN LINK FENCE 2.4' OVER PROPERTY LINE

UTILITY NOTES

1. ALL EXISTING UTILITIES DEPICTED ARE SHOWN ACCORDANCE WITH UTILITY QUALITY LEVEL C AS DEFINED IN CI/ASCE STANDARD 38-02 *(STANDARD GUIDELINES FOR THE COLLECTION AND DEPICTION OF EXISTING SUBSURFACE UTILITY DATA)*, LATEST REVISION.
2. ALL EXISTING UNDERGROUND UTILITIES SHOWN WERE PROVIDED BY OTHERS AND ARE APPROXIMATE ONLY. LOCATIONS MUST BE DETERMINED IN THE FIELD BEFORE EXCAVATION, BLASTING, UTILITY INSTALLATION, BACKFILLING, GRADING, PAVEMENT RESTORATION, AND ALL OTHER SITE WORK. ALL UTILITY COMPANIES, PUBLIC AND PRIVATE, MUST BE CONTACTED INCLUDING THOSE IN CONTROL OF UTILITIES NOT SHOWN ON THESE DOCUMENTS. CONTACT DIG SAFE A MINIMUM OF 72 WORKING HOURS PRIOR TO ANY CONSTRUCTION AT 811. DIG SAFE IS RESPONSIBLE FOR CONTACTING MEMBER UTILITY COMPANIES. DIG SAFE MEMBER UTILITY COMPANIES ARE RESPONSIBLE TO MARK ONLY THE FACILITIES THAT THEY OWN OR MAINTAIN. NON DIG SAFE MEMBER COMPANIES ARE NOT NOTIFIED BY DIG SAFE. IT IS THE CONTRACTOR'S RESPONSIBILITY TO INVESTIGATE AND NOTIFY IF ANY PRIVATELY OWNED OR NON DIG SAFE MEMBER UTILITIES ARE IN THE AREA.
3. PER THE CODE OF FEDERAL REGULATIONS - TITLE 29, PART 1926 IT IS THE SITE CONTRACTOR'S RESPONSIBILITY TO OBTAIN ACCURATE UNDERGROUND UTILITY LINE LOCATIONS FROM THE UTILITY COMPANIES, UTILITY OWNERS AND, OR VIA UNDERGROUND UTILITY LOCATION EQUIPMENT AS NEEDED TO ESTABLISH ACCURATE LOCATIONS PRIOR TO ANY EXCAVATION. THE USE OF PROFESSIONAL UTILITY LOCATING COMPANIES PRIOR TO ANY EXCAVATION IS RECOMMENDED.
4. DIPRETE ENGINEERING IS NOT A PROFESSIONAL UTILITY LOCATION COMPANY, AND IS NOT RESPONSIBLE FOR UNDERGROUND UTILITIES, DEPICTED OR NOT, EITHER IN SERVICE OR ABANDONED. ANY SIZES, LOCATIONS, EXISTENCE, OR LACK OF EXISTENCE OF UTILITIES SHOWN ON THESE PLANS SHOULD BE CONSIDERED APPROXIMATE UNTIL VERIFIED BY A PROFESSIONAL UTILITY LOCATION COMPANY. DIPRETE ENGINEERING ASSUMES NO RESPONSIBILITY FOR DAMAGES INCURRED.
5. UTILITY PLAN REFERENCES
   - 5.1. WATER INFORMATION OBTAINED FROM THE TOWN OF COVENTRY AND PLAN REFERENCES 14 & 15.
   - 5.2. SEWER INFORMATION OBTAINED ON THE GROUND BY DIPRETE ENGINEERING (SEE GENERAL NOTES FOR DATE OF FIELD SURVEY) AND PLAN REFERENCES 14 & 15.
   - 5.3. GAS INFORMATION OBTAINED FROM RHODE ISLAND ENERGY.
   - 5.4. DRAINAGE INFORMATION OBTAINED ON THE GROUND BY DIPRETE ENGINEERING (SEE GENERAL NOTES FOR DATE OF FIELD SURVEY) AND PLAN REFERENCES 14 & 15.

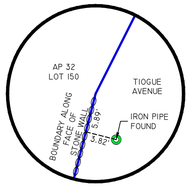

DETAIL 'A'
NOT TO SCALE

LEGEND

- WATER LINE
- SEWER LINE
- SEWER FORCE MAIN
- GAS LINE
- ELECTRIC LINE
- OVERHEAD WIRES
- DRAINAGE LINE
- MINOR CONTOUR LINE
- MAJOR CONTOUR LINE
- PROPERTY LINE
- ASSESSORS LINE
- TREELINE
- GUARDRAIL
- FENCE
- RETAINING WALL
- STONE WALL

- 123/1234 DEED BOOK/PAGE
- AP ASSESSOR'S PLAT
- N/F NOW OR FORMERLY
- (R) RECORD
- (CA) CHORD ANGLE
- NAIL/SPIKE FOUND/SET
- DRILL HOLE FOUND/SET
- IRON ROD/PIPE FOUND/SET
- BOUND FOUND/SET
- HC HANDICAPPED
- LC LANDSCAPING
- SIGN POST
- SEWER MANHOLE
- SEWER CLEANOUT
- HYDRANT
- IRRIGATION VALVE
- UNKNOWN MANHOLE
- BOLLARD
- SOIL EVALUATION
- CATCH BASIN
- DOUBLE CATCH BASIN
- WATER VALVE
- GAS VALVE
- B-I WETLAND FLAG
- DRAINAGE MANHOLE
- FLARED END SECTION
- GUY POLE
- ELECTRIC MANHOLE
- UP UTILITY/POWER POLE
- LIGHTPOST
- WELL
- MONITORING WELL
- BENCH MARK
- TREE

LOCUS MAP NOT TO SCALE

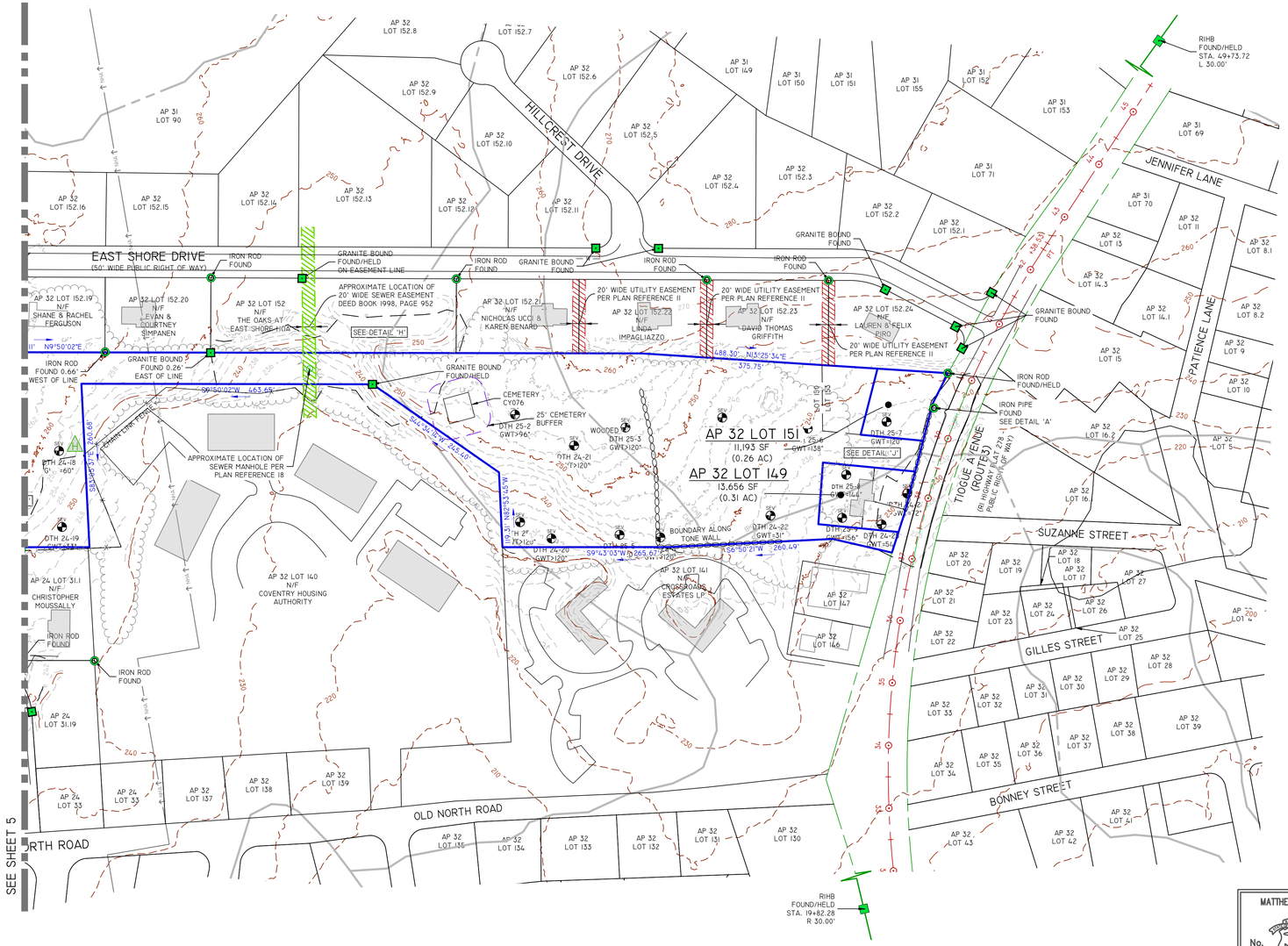

SCALE: 1"=100'
0 50' 100' 200'

MATTHEW INSANA
No. 2537
PROFESSIONAL LAND SURVEYOR
9/4/2025
MATTHEW INSANA, RIPLS #2537, COA #LS.000A160

GENERAL NOTES

1. THE PARCEL IS FOUND ON ASSESSOR'S PLAT 32, LOTS 149, 150, 151, & 153 IN THE TOWN OF COVENTRY, KENT COUNTY, RHODE ISLAND.
2. THE OWNER PER DEED BOOK 2298, PAGE 509 IS D2 HOMES, INC.
3. THIS SITE IS LOCATED IN FEMA FLOOD ZONE X. REFERENCE FEMA FLOOD INSURANCE RATE MAP 44003C0116H, MAP REVISED OCTOBER 2, 2015. THIS DESIGNATION MAY CHANGE BASED UPON REVIEW BY A FLOOD ZONE SPECIALIST OR BY THE RESULTS OF A COMPREHENSIVE FLOOD STUDY.
4. THE PARCEL IS ZONED R20 BASED ON THE TOWN OF COVENTRY ONLINE GIS. ANY OVERLAY DISTRICTS, SPECIAL PERMITS OR VARIANCES SPECIFIC TO THIS SITE ARE NOT TAKEN INTO CONSIDERATION. PLEASE CONTACT THE ZONING DEPARTMENT FOR ANY ADDITIONAL INFORMATION OR FOR A CERTIFICATE OF ZONING.
5. THERE WERE CEMETERIES, GRAVE SITES AND OR BURIAL GROUNDS OBSERVED WITHIN THE LIMITS OF THE SURVEY.
6. PLEASE REFER TO RHODE ISLAND GENERAL LAW § 23-23-18-11 FOR BUILDING REQUIREMENTS AROUND A HISTORIC CEMETERY.
7. DIPRETE ENGINEERING IS NOT RESPONSIBLE FOR AN ARCHAEOLOGICAL INVESTIGATION NEEDED TO TO DETERMINE THE BOUNDARIES OF THE UNMARKED CEMETERY AS REQUIRED BY RHODE ISLAND GENERAL LAW § 23-23-18-11 SUBSECTION 2C.
8. FIELD SURVEY PERFORMED BY DIPRETE ENGINEERING IN AUGUST, 2024. THIS PLAN REFLECTS ON THE GROUND CONDITIONS AS OF THAT DATE.
9. ELEVATIONS SHOWN HEREON, IN U.S. SURVEY FEET, ARE REFERENCED TO THE NORTH AMERICAN VERTICAL DATUM OF 1988 (NAVD 88), AS DETERMINED BY DIPRETE ENGINEERING USING REAL TIME KINEMATIC G.P.S. OBSERVATIONS.
10. THIS SURVEY WAS PREPARED WITHOUT THE BENEFIT OF A TITLE REPORT. DIPRETE ENGINEERING IS NOT RESPONSIBLE FOR ANY UNKNOWN OR UNRECORDED EASEMENTS, DEEDS OR CLAIMS THAT A TITLE REPORT WOULD DISCLOSE.
11. CONTOUR DATA SHOWN ON THIS PLAN CONFORMS TO A T-4 TOPOGRAPHICAL SURVEY STANDARD AS ADOPTED BY THE RHODE ISLAND BOARD OF REGISTRATION FOR PROFESSIONAL LAND SURVEYORS; SAID DATA IS BASED ON ELEVATION INFORMATION THAT WAS COLLECTED WITH AIRBORNE LIDAR TECHNOLOGY FOR THE ENTIRE AREA OF RHODE ISLAND IN MARCH, 2022 AS PART OF THE NORTHEAST LIDAR PROJECT. THIS DATA'S POSITIONAL ACCURACY AND RELIABILITY HAS NOT BEEN VERIFIED BY DIPRETE ENGINEERING AND IS SUBJECT TO CHANGES AN AUTHORITATIVE FIELD SURVEY MAY DISCLOSE.
12. THE SITE IS LOCATED IN THE COVENTRY FIRE DISTRICT PER THE TOWN OF COVENTRY ONLINE GIS.

PLAN REFERENCES

1. SURVEY AND PARTITION OF A PORTION OF THE LAND OWNED BY JOHN AND MAGDA LECH, SITUATED ON THE SOUTHERLY SIDE OF TIOGUE AVE, COVENTRY, R.I., SCALE 1"=100', DATED JAN, 1947, PLAN BY JOSEPH A. GRAEMIGER, RECORDED IN PLAT BOOK 4, PAGE 41.
2. TIFFANY ESTATES SUBDIVISION, DEVELOPED BY: TRAFFORD INC., COVENTRY, RHODE ISLAND, SCALE 1"=60', DATED AUGUST, 1975, PLAN BY MICHAEL M. GARRETT, RECORDED IN PLAT BOOK 6, PAGE 145.
3. PLAT OF SURVEY LAND OF: JOSEPH & KATHERINE TWOROG, TIFFANY ROAD, COVENTRY, RI, SCALE 1"=50', DATED MAY, 1976, PLAN BY MICHAEL N. GARRETT, RECORDED IN DEED BOOK 114, PAGE 149.
4. MAP OF DIVISION OF AND ON TIFFANY ROAD IN THE TOWN OF COVENTRY, R.I., OWNED BY KATHERINE TWOROG, SCALE 1"=40', DATED SEPTEMBER 16, 1991, PLAN BY ALFRED E. HANSEN ASSOCIATES, INC., RECORDED IN PLAT BOOK 11, PAGE 26, ENVELOPE 136.
5. ADMINISTRATIVE SUBDIVISION "TIFFANY AT TIOGUE", ASSESSOR'S PLATE 23 LOTS 36, 37 & 37-1, TIFFANY ROAD, COVENTRY, RHODE ISLAND, SCALE 1"=40', DATED AUGUST 26, 2010, PLAN BY SCITAUTE SURVEY, INC., RECORDED AS ENVELOPE 1272
6. BOUNDARY SURVEY PLAN OF LAND OD PAUL TURILLI AND DEBORAH TURILLI, ASSESSOR'S PLAT 23 LOTS 37 & 337-1, TIFFANY ROAD, COVENTRY, RHODE ISLAND, SCALE 1"=60', DATED AUGUSTS 3, 2011, PLAN BY SCITUATE SURVEY, INC., RECORDED IN ENVELOPE 1276.
7. BOUNDARY SURVEY OF LAND OF RICHARD W. BEOGLIN, HERMAN J. GEOLIN AND CARLEEN A. CARLSON, ASSESSOR'S PLAT 32 LOTS 47, 47.001 & 152, TIOGUE AVENUE AND EAST SHORE DRIVE, COVENTRY, RHODE ISLAND, SCALE 1"=50', DATED AUGUST 15, 2019, PLAN BY SCITUATE SURVEYS, INC.
8. ADMINISTRATIVE SUBDIVISION PLAN, GREEN PLAT, ASSESSOR'S PLAT 24 LOTS 18, 25, 26 & 31, OLD NORTH ROAD, SITUATED IN COVENTRY, RI, PREPARED FOR: NORTH ROAD LAND COMPANY, LLC, DATED MARC, 2020, PREPARED BY: MILLSTONE ENGINEER, P.C., RECORDED IN ENVELOPE 1579.
9. PHASING PLAN, GREEN FARM ESTATES PHASE I, ASSESSOR'S PLAT 24 LOT 31 OLD NORTH ROAD, SITUATED IN COVENTRY, RHODE ISLAND, PREPARED FOR: DEBLOIS BUILDING COMPANY, DATED DECEMBER, 2020, PREPARED BY: MILLSTONE ENGINEERING, P.C., RECORDED IN ENVELOPE 1616.
10. PHASING PLAN, GREEN FARM ESTATES PHASE 2, ASSESSOR'S PLAT 24 LOT 31 OLD NORTH ROAD, SITUATED IN COVENTRY, RHODE ISLAND, PREPARED FOR: DEBLOIS BUILDING COMPANY, DATED DECEMBER, 2020, PREPARED BY: MILLSTONE ENGINEERING, P.C., RECORDED IN ENVELOPE 1610.
11. THE OAKS AT EAST SHORE, MAJOR SUBDIVISION - PHASE I OF LAND OF D2 HOMES INC. PORTION OF ASSESSOR'S PLAT 32 LOT 152, TIOGUE AVENUE, COVENTRY, RHODE ISLAND, SCALE 1"=50', DATED MARCH 10, 2022, PLAN BY SCITUATE SURVEY, INC., RECORDED IN ENVELOPE 1654.
12. THE OAKS AT EAST SHORE, MAJOR SUBDIVISION - PHASE 3A OF LAND OF D2 HOMES INC. PORTION OF ASSESSOR'S PLAT 32 LOT 152, TIOGUE AVENUE, COVENTRY, RHODE ISLAND, SCALE 1"=40', DATED MARCH 25, 2022, PLAN BY SCITUATE SURVEY, INC., RECORDED IN ENVELOPE 1656.
13. THE OAKS AT EAST SHORE, MAJOR SUBDIVISION - PHASE 3B OF LAND OF D2 HOMES INC. PORTION OF ASSESSOR'S PLAT 32 LOT 152, TIOGUE AVENUE, COVENTRY, RHODE ISLAND, SCALE 1"=40', DATED APRIL 12, 2022, PLAN BY SCITUATE SURVEY, INC., RECORDED IN ENVELOPE 1670.
14. THE OAKS AT EAST SHORE, MAJOR SUBDIVISION - PHASE 2 OF LAND OF D2 HOMES INC. PORTION OF ASSESSOR'S PLAT 32 LOT 152, PORTION OF ASSESSOR'S PLAT 23 LOT 47, AND ASSESSOR'S PLAT 23 LOT 47.001, TIOGUE AVENUE, COVENTRY, RHODE ISLAND, PLAN BY SCITUATE SURVEY, INC. RECORDED IN ENVELOPE 1694.
15. AS-BUILT PLAN, OAKS AT EAST SHORE, EAST SHORE DRIVE, SITUATED IN COVENTRY, RHODE ISLAND, PREPARED FOR: WILLIAM ANTHONY.
16. AS-BUILT PLAN, GREEN FARM ESTATES, MINGLEWOOD DRIVE, SITUATED IN COVENTRY, RHODE ISLAND, PREPARED FOR: WILLIAM ANTHONY.
17. RIHP NO. 278.
18. FINAL PLAN FOR A PROPOSED 33-LOT MAJOR RESIDENTIAL SUBDIVISION, THE OAKS AT EAST SHORE, COVENTRY, RHODE ISLAND, AP 23, LOTS 47 & 47.001; AP 32, LOT 152, DATED MARCH 19, 2021, PLAN BY JOE CASALI ENGINEERING.

SURVEYOR'S CERTIFICATE

THIS SURVEY HAS BEEN CONDUCTED AND THE PLAN HAS BEEN PREPARED PURSUANT TO 435-RICR-00-00-1.9 OF THE RULES AND REGULATIONS ADOPTED BY THE RHODE ISLAND STATE BOARD OF REGISTRATION FOR PROFESSIONAL LAND SURVEYORS ON NOVEMBER 25, 2015, AS FOLLOWS:

• LIMITED CONTENT BOUNDARY SURVEY (PERIMETER)	CLASS I
• DATA ACCUMULATION SURVEY (PLANIMETRIC)	CLASS III
• TOPOGRAPHIC SURVEY	CLASS T-2
• TOPOGRAPHIC SURVEY	CLASS T-4

THE PURPOSE FOR THE CONDUCT OF THE SURVEY AND FOR THE PREPARATION OF THE PLAN IS AS FOLLOWS: PERIMETER RETRACEMENT WITH TOPOGRAPHY FOR SITE ENGINEERING AND PERMITTING.

DiPrete Engineering
Engineers · Planners · Surveyors
www.diprete-eng.com
Two Stafford Court, Cranston, RI 02920 · Tel 401-943-1000

BRENNA GUAY
No. 13736
REGISTERED PROFESSIONAL ENGINEER
CIVIL

NO.	DATE	DESCRIPTION	BY:
7	9/10/25	BOUNDARY AND TOPOGRAPHIC SURVEY	J.A.F.
6	5/19/25	BOUNDARY AND TOPOGRAPHIC SURVEY	A.J.F.
5	12/14/24	BOUNDARY AND TOPOGRAPHIC SURVEY	A.J.F.

BOUNDARY AND TOPOGRAPHIC SURVEY

VILLAGE AT TIOGUE

ASSESSOR'S MAP 32 LOTS 149, 150, 151, & 153
COVENTRY, RHODE ISLAND

PREPARED FOR:
232 REALTY ASSOCIATES
ROBERT REBELOS
425 SCHRABLETOWN RD, SUITE 4C
NORTH KINGSTOWN, RHODE ISLAND 02852
401-474-7722

LEGAL COUNSEL:
ADLER POLLOCK & SHEEHAN
JOELLE ROCHA
100 WESTMINSTER ST, 16TH FLOOR
PROVIDENCE, RI 02903
401-274-7200

SHEET 4 OF 28

DE JOB NO: 0267.132 COPYRIGHT 2025 BY DIPRETE ENGINEERING ASSOCIATES, INC.

Z:\clients\projects\0267.132 oaks at east shore\Autocad drawings\0267.132 dbu-dsall stamp.dwg Plotted: 9/4/2025

z:\demain\projects\0267-132 oaks at east shore ii\autocad drawings\0267-132-psu-dual stamp.dwg Plotted: 9/4/2025

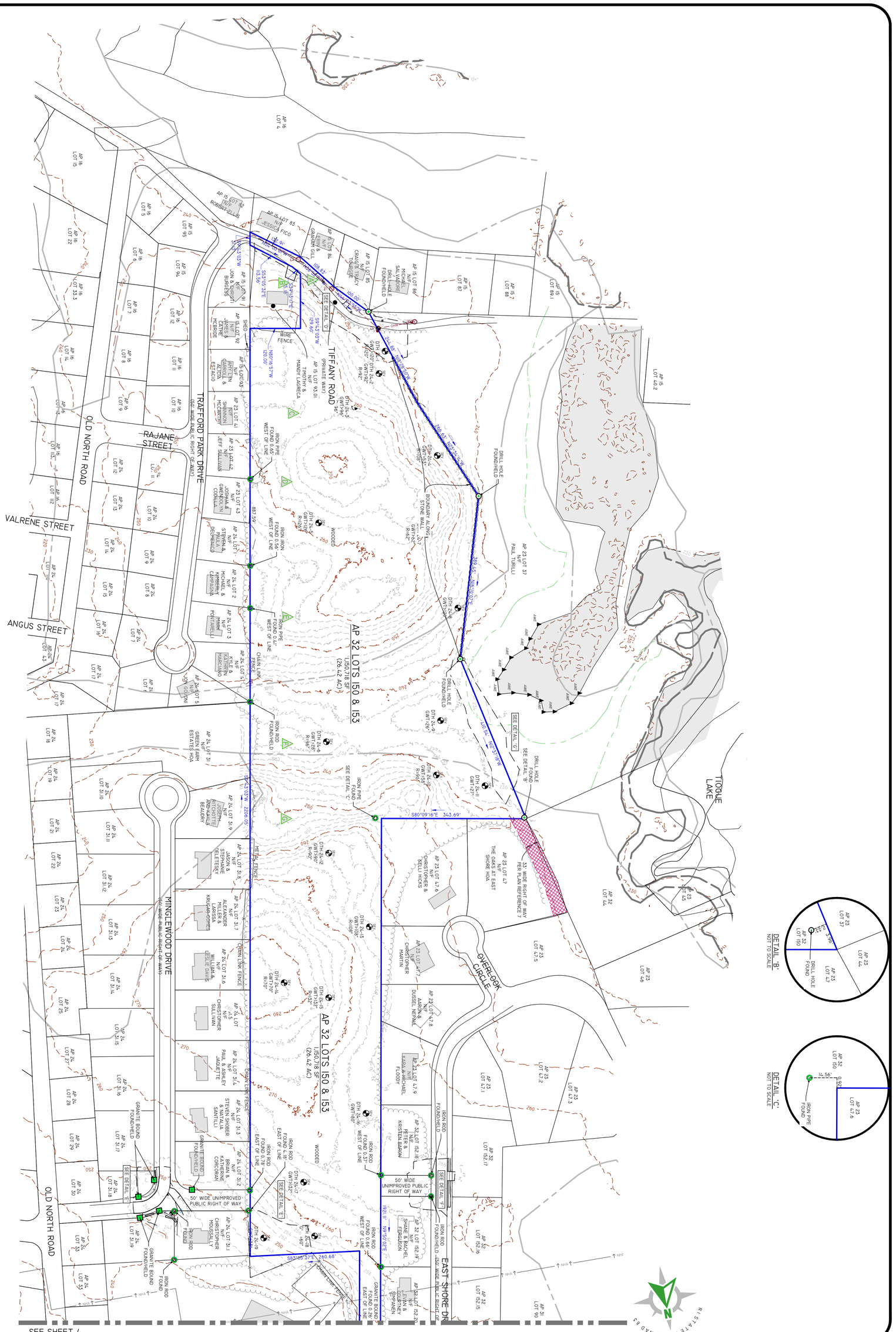

Boundary and Topographic Survey

Village at Tiogue

ASSESSOR'S MAP 32 LOTS 149, 150, 151, & 153
COVENTRY, RHODE ISLAND

PREPARED FOR:
232 Realty Associates
ROBERT DEBLOIS
420 SCRABBLETOWN RD, SUITE G,
NORTH KINGSTOWN, RHODE ISLAND 02852
401-474-7722

LEGAL COUNSEL:
Adler Pollock & Sheehan
JOELLE MOCHA
100 WESTMINSTER ST, 16TH FLOOR
PROVIDENCE, RI 02903
401-274-7200

NO.	DATE	DESCRIPTION	BY:
2	9/04/25	BOUNDARY AND TOPOGRAPHIC SURVEY	A.J.F.
1	5/19/25	BOUNDARY AND TOPOGRAPHIC SURVEY	A.J.F.
0	12/16/24	BOUNDARY AND TOPOGRAPHIC SURVEY	A.J.F.

BRENNA GUAY
No. 13738
REGISTERED PROFESSIONAL ENGINEER
STATE OF RHODE ISLAND

DiPrete Engineering
Engineers · Planners · Surveyors
www.diprete-eng.com
Two Stafford Court, Cranston, RI 02920 · Tel 401-943-1000

SHEET 5 OF 28

DE JOB NO: 0267-132 COPYRIGHT 2025 BY DIPRETE ENGINEERING ASSOCIATES, INC.

z:\domain\projects\0267-132 oaks at east shore ii\autocad drawings\0267-132-plsu-dual stamp.dwg Plotted: 9/4/2025

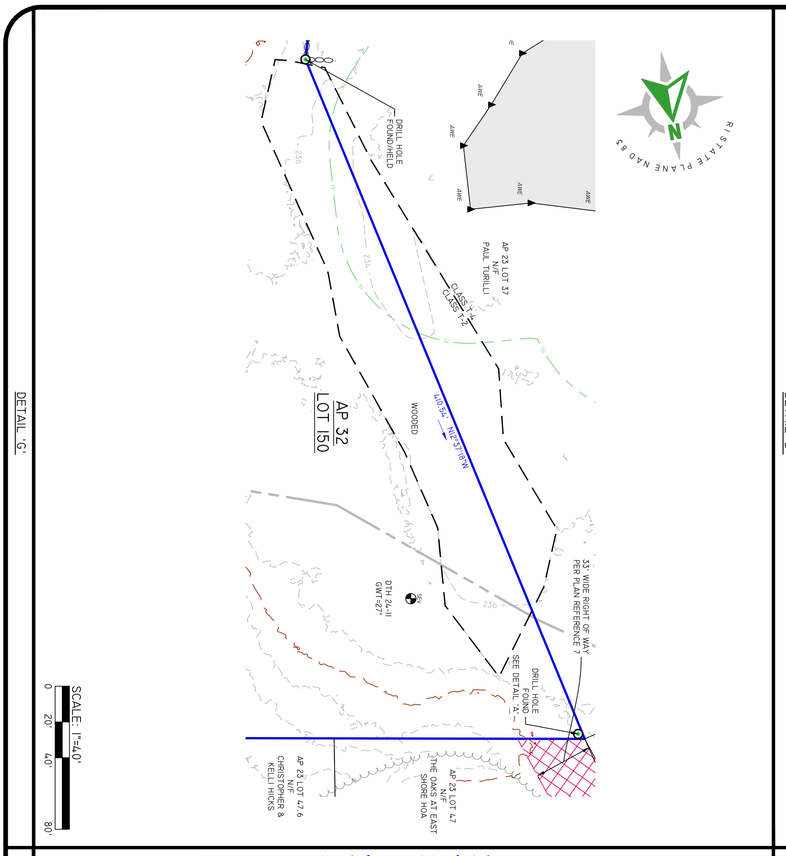

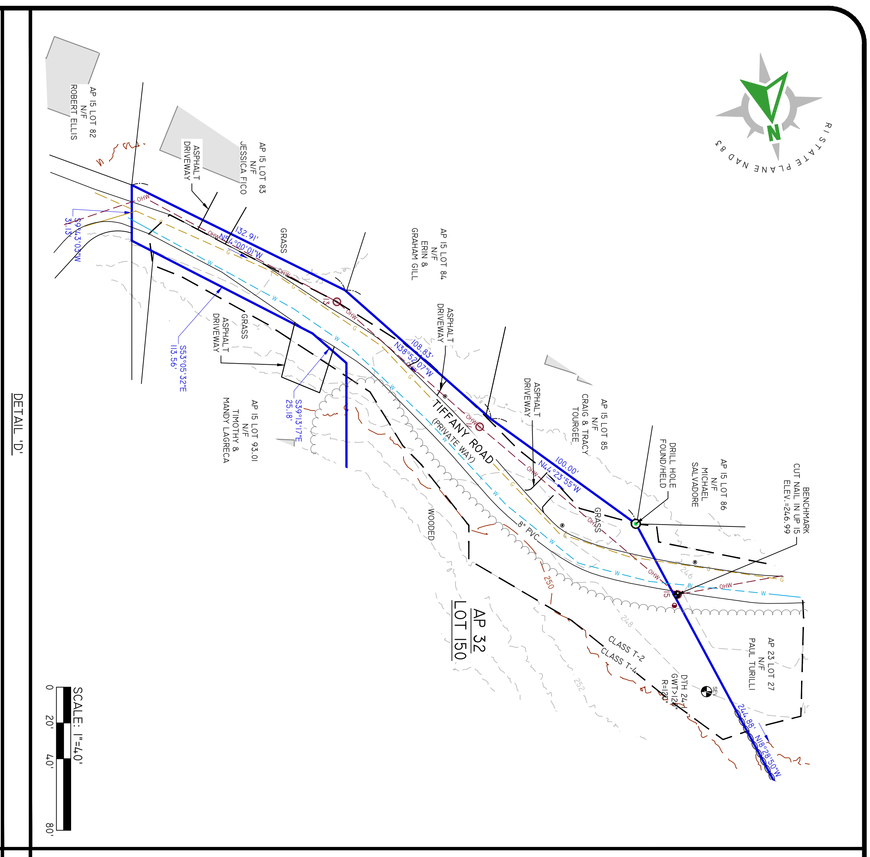

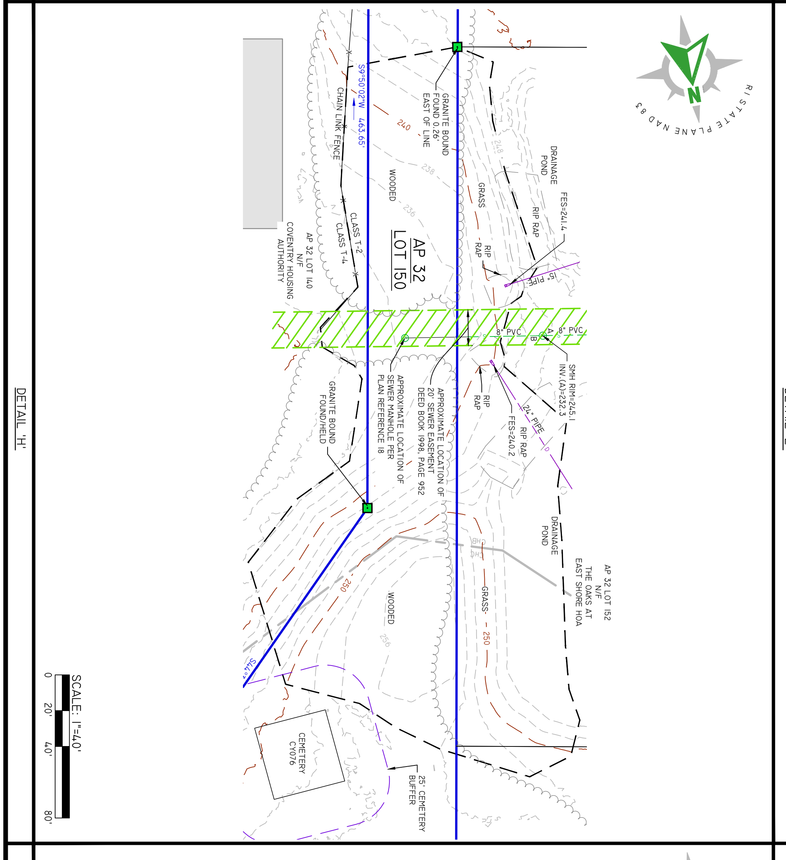

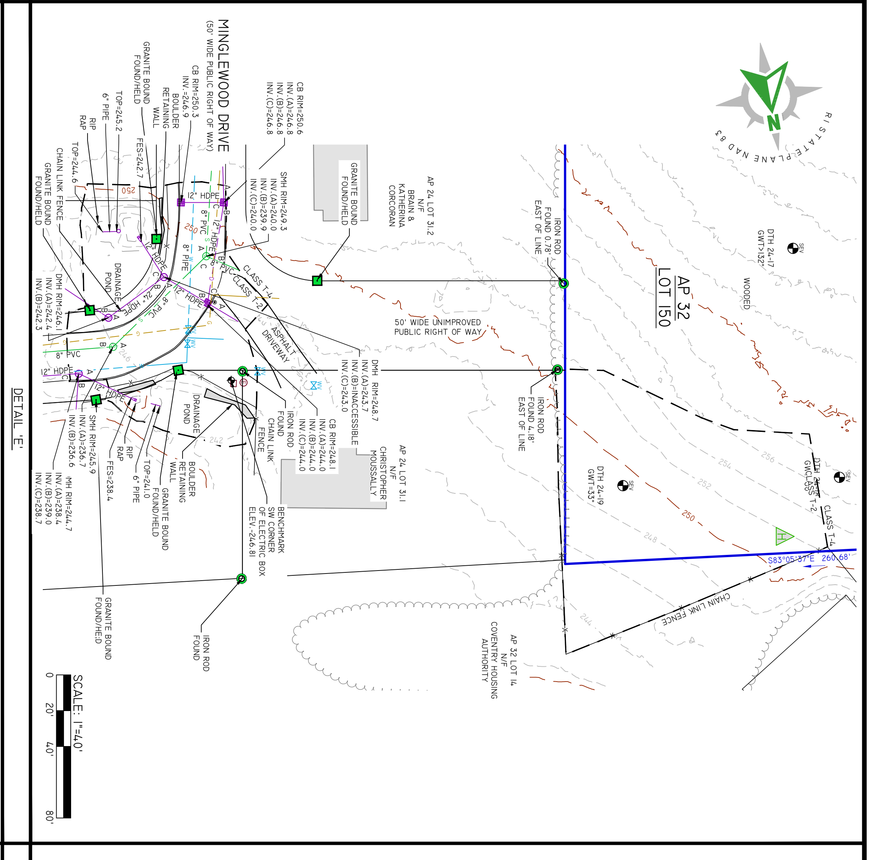

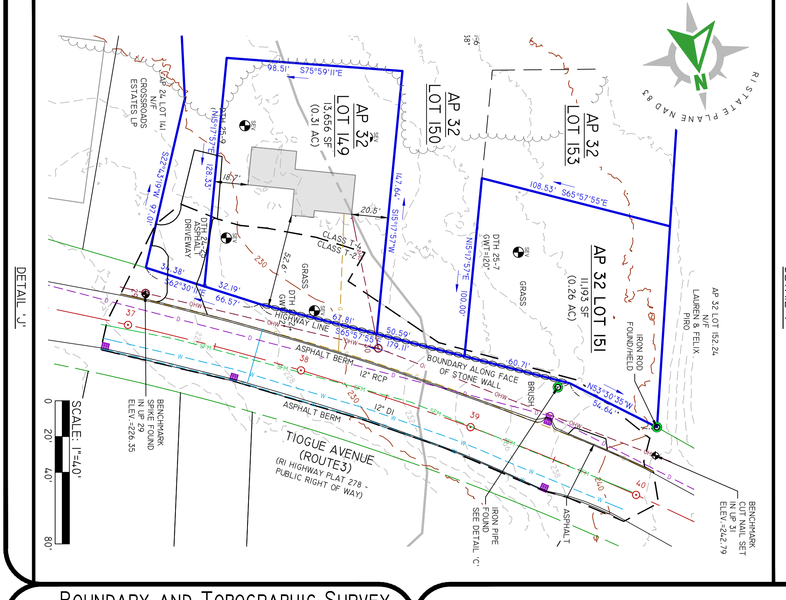

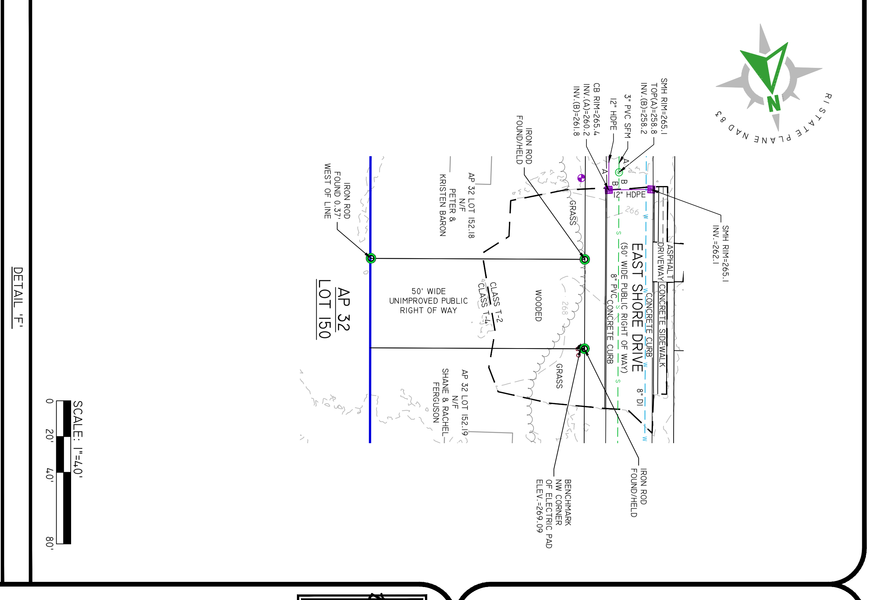

SHEET 6 OF 28

BOUNDARY AND TOPOGRAPHIC SURVEY

VILLAGE AT TIOGUE

ASSESSOR'S MAP 32 LOTS 149, 150, 151, & 153
COVENTRY, RHODE ISLAND

PREPARED FOR:
232 REALTY ASSOCIATES
ROBERT DEBLOIS
420 SCRABBLETOWN RD, SUITE G,
NORTH KINGSTOWN, RHODE ISLAND 02852
401-474-7722

LEGAL COUNSEL:
ADLER POLLOCK & SHEEHAN
JOELLE MOCHA
100 WESTMINSTER ST, 16TH FLOOR
PROVIDENCE, RI 02903
401-274-7200

NO.	DATE	DESCRIPTION	BY:
2	9/04/25	BOUNDARY AND TOPOGRAPHIC SURVEY	A.J.F.
1	5/19/25	BOUNDARY AND TOPOGRAPHIC SURVEY	A.J.F.
0	12/4/24	BOUNDARY AND TOPOGRAPHIC SURVEY	A.J.F.

BRENNA GUAY
No. 13738
REGISTERED PROFESSIONAL ENGINEER
STATE OF RHODE ISLAND

DiPrete Engineering
Engineers · Planners · Surveyors
www.diprete-eng.com
Two Stafford Court, Cranston, RI 02920 · Tel 401-943-1000

DE JOB NO: 0267-132 COPYRIGHT 2025 BY DIPRETE ENGINEERING ASSOCIATES, INC.

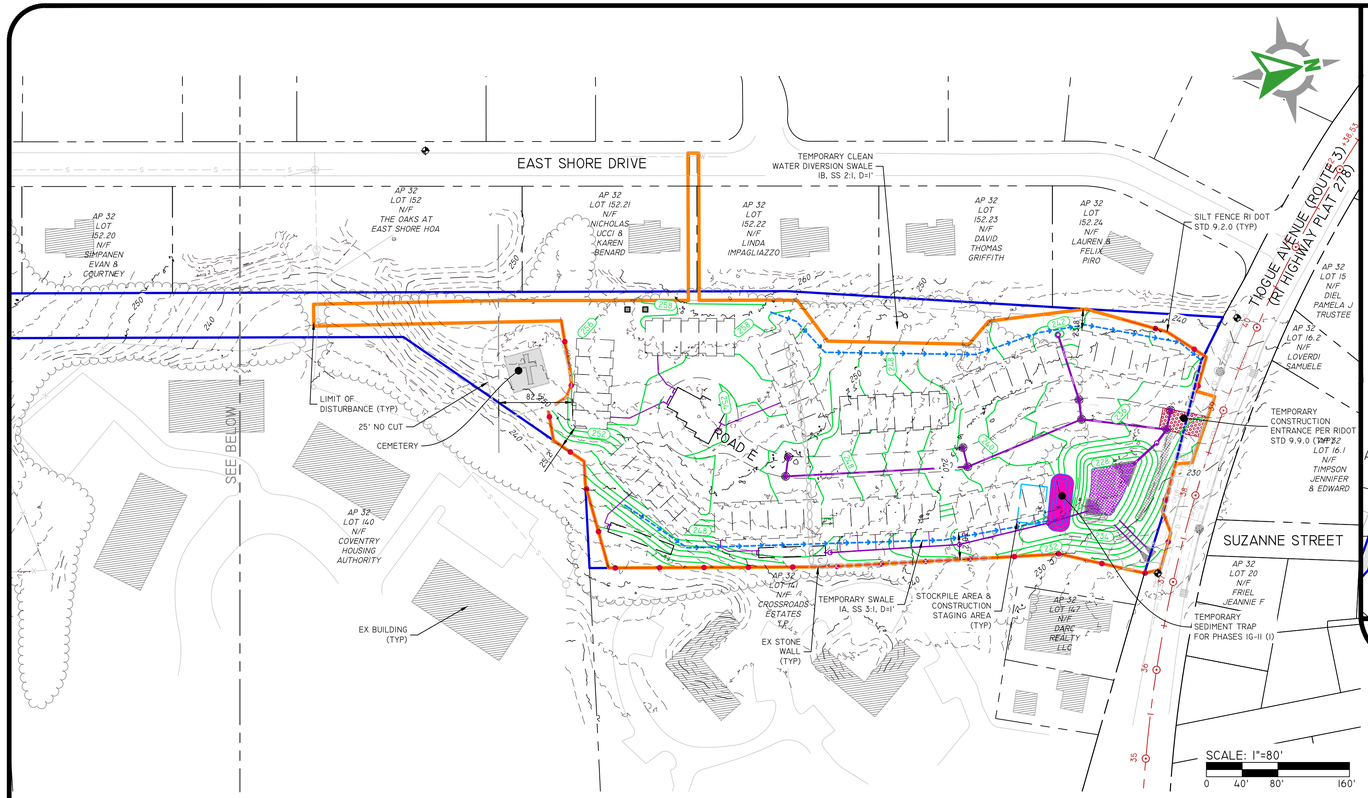

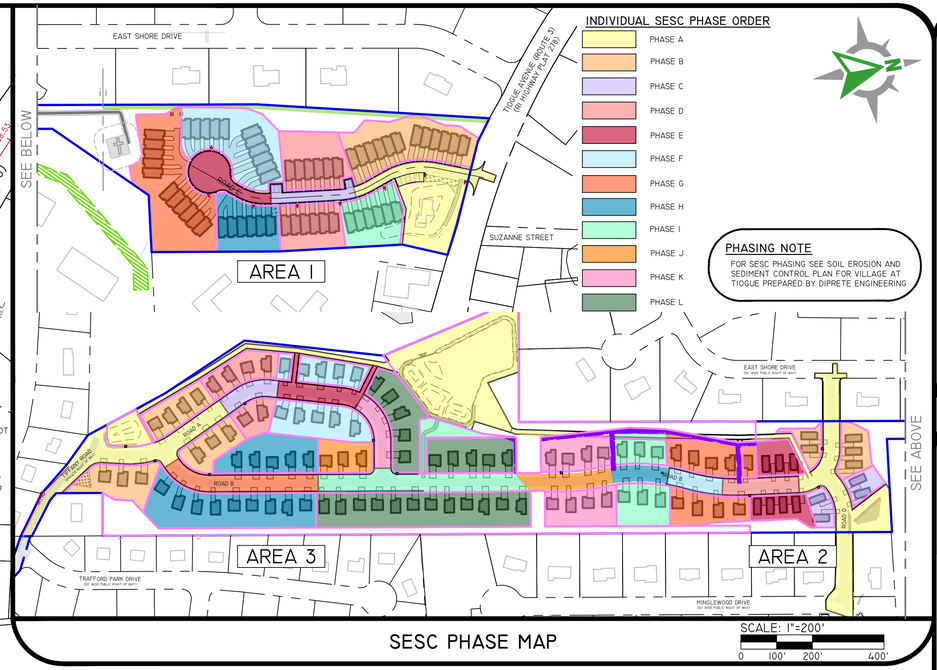

SOIL EROSION CONTROL LEGEND

- DIVERSION RUNOFF CONVEYANCE MEASURE (SWALE AND/OR BERM)
- TEMPORARY SEDIMENT TRAP
- LIMIT OF DISTURBANCE (WITH SEDIMENT CONTROL)
- CONSTRUCTION ENTRANCE (RIDOT STD 9.9.0)
- INLET SEDIMENT CONTROL
- LIMIT OF DISTURBANCE (NO SEDIMENT CONTROL)
- STOCKPILE AREA, CONSTRUCTION STAGING AREA, CONCRETE WASHOUT, OR WORKER PARKING AREA
- CLASS C SILT FENCE

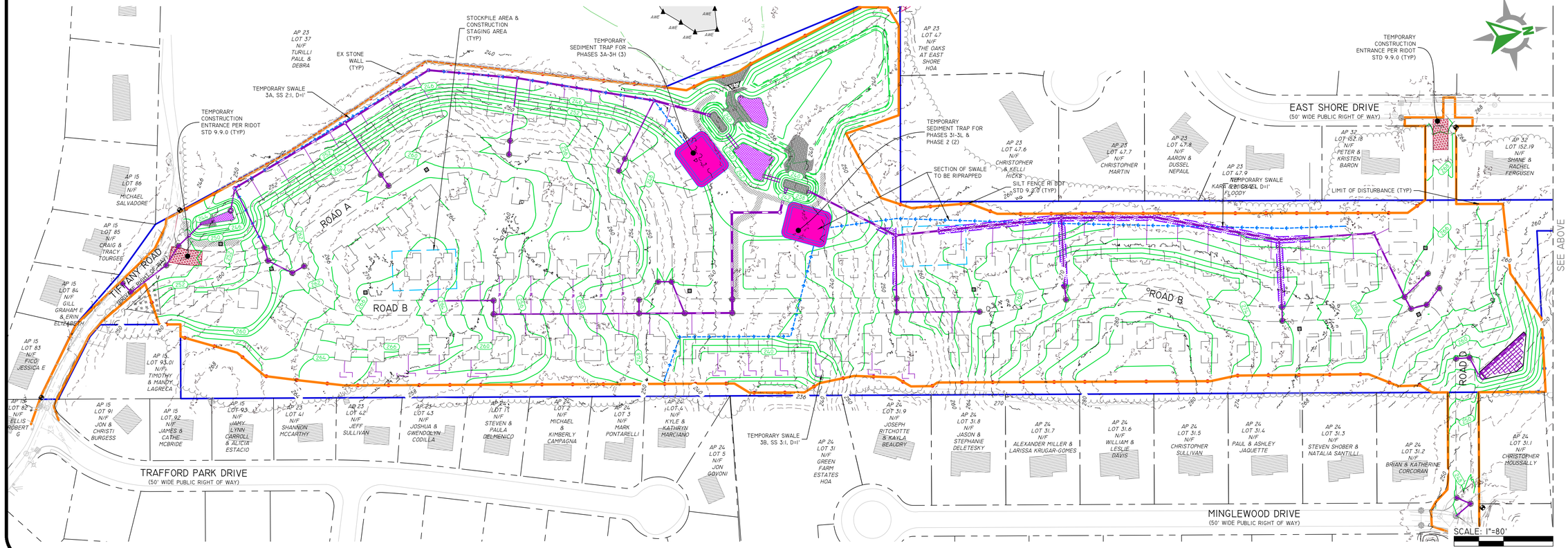

Z:\DEP\MAIN\PROJECTS\1026\7-32 OAKS AT EAST SHORE II\AUTOCAD DRAWINGS\1026 7-32-PLAN.DWG Plotted: 1/12/2026

DiPrete Engineering
Engineers · Planners · Surveyors
www.diprete-eng.com
Two Stafford Court, Cranston, RI 02920 · Tel 401-943-1000

BRENNA GUAY
No. 13736
REGISTERED PROFESSIONAL ENGINEER
CIVIL

NO	DATE	DESCRIPTION	BY:
4	01/09/2026	PRELIMINARY PLAN REVISIONS	W.G.C.
3	09-05-2025	PERMITTING PLAN SET R1C	W.G.C.
2	07-22-2025	PERMITTING PLAN SET	W.G.C.
1	06-27-2025	PERMITTING PLAN SESSION	W.G.C.
0	12-06-2024	RIDOT SUBMISSION	W.G.C.

DESIGN BY: B.G.G.
DRAWN BY: W.G.C.

THESE PLANS ARE NOT RELEASED FOR CONSTRUCTION PURPOSES UNLESS STAMPED "ISSUED FOR CONSTRUCTION" AND SIGNED BY ENGINEERING PROFESSIONAL ENGINEER OF DIPRETE ENGINEERING

DIPRETE ENGINEERING ONLY WARRANTS PLANS ON A DIPRETE ENGINEERING TITLE BLOCK STAMPED BY REGISTERED ENGINEERING PROFESSIONAL ENGINEER OF DIPRETE ENGINEERING DOES NOT WARRANT PLANS BY ANY OTHER PARTY:

THE CONTRACTOR IS RESPONSIBLE FOR ALL OF THE MEANS, CONFORMANCE IN THE IMPLEMENTATION OF THIS PLAN AND

EXISTING UTILITIES SHOWN ON THIS PLAN ARE APPROXIMATE ONLY. DIPRETE ENGINEERING ASSUMES NO RESPONSIBILITY FOR LOCATIONS OF EXISTING UTILITIES
SEE "UTILITY NOTE" ON SHEET 3

SOIL EROSION & SEDIMENT CONTROL PLAN

VILLAGE AT TIOGUE

ASSESSOR'S MAP 32 LOT 149, 150, 151, & 153
COVENTRY, RHODE ISLAND

PREPARED FOR
ROMEO REALTY ASSOCIATES
ROBERT ROMEO
420 SCRABBLETOWN RD, SUITE C
NORTH KINGSTOWN, RHODE ISLAND 02852
401-714-7722

LEGAL COUNSEL
ADLER POLLOCK & SHEEHAN
ATTN: JOHN CRAVEN
100 WESTMINSTER ST, 16TH FLOOR
PROVIDENCE, RI 02903
401-274-7200

DE JOB NO: 2091-32

© COPYRIGHT 2026 BY DIPRETE ENGINEERING ASSOCIATES, INC.

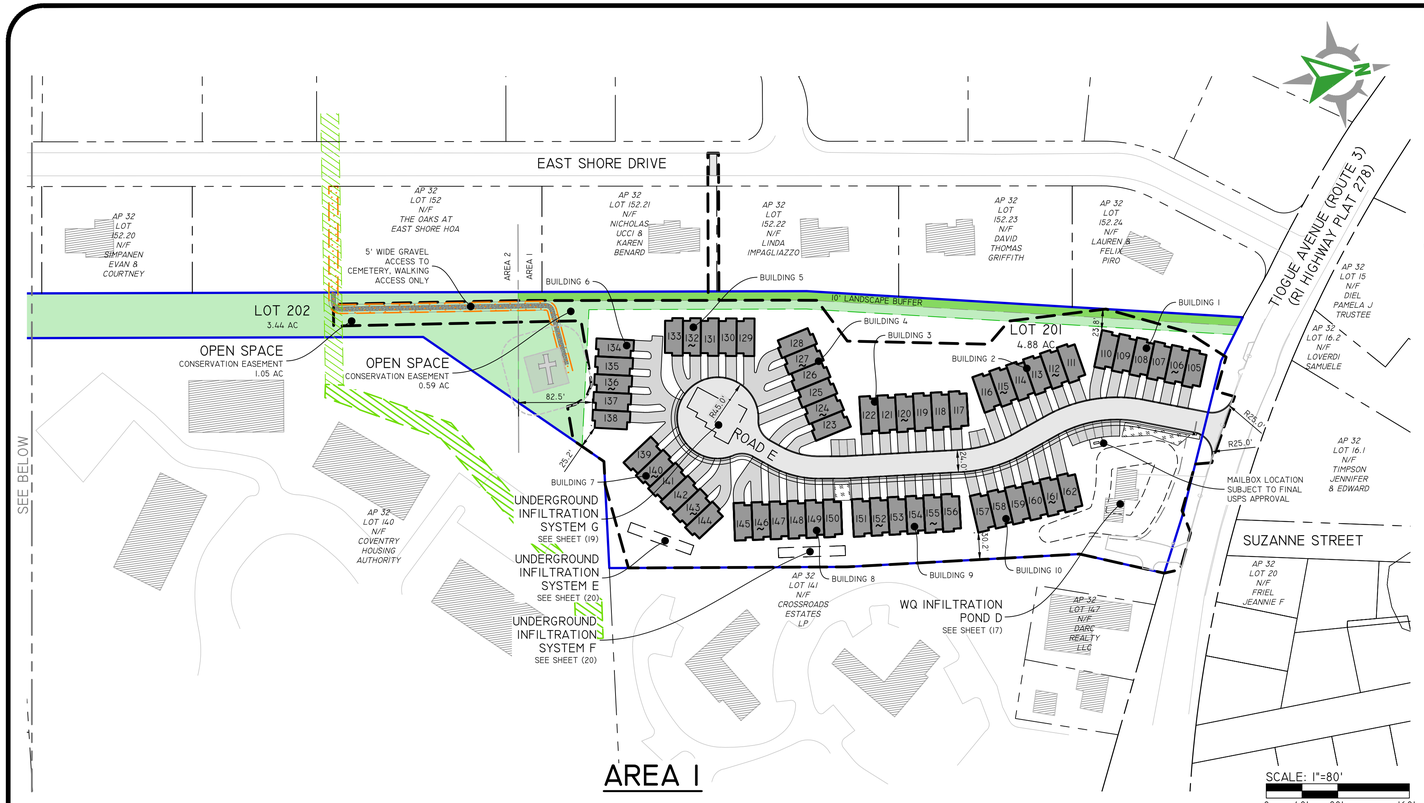

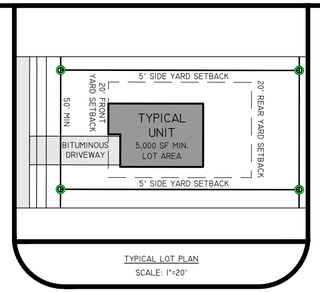

TYPICAL LOT PLAN

SCALE: 1"=20'

AREA	PHASE	UNIT NUMBERS
AREA 1	1	105-116
	2	117-122, 151-156
	3	123-133
	4	134-144
	5	145-150
	6	157-162
AREA 2	1	93-100
	2	89-93, 102-104
AREA 3	1	1-11, 22-26
	2	12-16, 27-31
	3	32-36, 40-48
	4	20, 21, 49-60, 84-88
	5	17-19
	6	61-66, 78-83
	7	67-71, 72-77

DEVELOPMENT DATA:

	AREA 1	AREA 2	AREA 3	TOTAL
SITE AREA:	4.88± AC	3.43± AC	18.66± AC	26.97± AC
NUMBER OF BUILDINGS:	10 BUILDINGS	16 BUILDINGS	88 BUILDINGS	114 BUILDINGS
NUMBER OF UNITS:	58 UNITS	16 UNITS	88 UNITS	162 UNITS
TOTAL SUBDIVISION LOT AREA:	N/A	N/A	10.19 AC	N/A
PROPOSED OPEN SPACE:	0.59 AC	1.24 AC	4.36 AC	6.19 AC
RIGHT OF WAY AREA:	N/A	1.62 AC	2.59 AC	4.01 AC
RIGHT OF WAY WIDTH:	N/A	50'	50'	
PAVEMENT WIDTH:	24'	24'	24'	

PROPOSED LENGTH OF:	STREET	DRIVEWAY(PAVEMENT)	SIDEWALKS	BERM
ROAD A:	1056'	1148'	1085'	1585'
ROAD B:	2195'	2714'	2167'	2941'
ROAD D:	411'	200'	N/A	690'
ROAD E:	649'	2070'	676'	620'

NET IMPORTED FILL: 14,1831 ± CY
LAND SUITABLE FOR DEVELOPMENT: 24.47 ACRES
LAND UNSUITABLE FOR DEVELOPMENT*: 2.5 ACRES
~ DENOTES LOW TO MODERATE INCOME UNIT

DIMENSIONAL REGULATIONS:

CURRENT ZONING: R-20

	REQUIRED	AREA 1	AREA 2	AREA 3
MINIMUM LOT AREA:	20,000 SF	20,000 SF	20,000 SF	5,000 SF
MINIMUM FRONTAGE:	120'	50'	50'	50'
MINIMUM FRONT AND CORNER SIDE YARD:	35'	20'	20'	20'
MINIMUM SIDE YARD:	20'	20'	20'	5' (INTERIOR LOTS)
MINIMUM REAR YARD:	40'	20'	20'	20' (INTERIOR LOTS)
MAXIMUM STRUCTURE HEIGHT:	35'	35'	35'	35'
MAXIMUM LOT COVERAGE:	20%	50%	50%	50%

*LAND UNSUITABLE FOR DEVELOPMENT (FOR DENSITY BONUS - PER RIGL 45-53-4):

A. WETLANDS, EXCLUDING PERIMETER WETLANDS AS DEFINED IN RHODE ISLAND GENERAL LAW, ARTICLE 2:
   - 0.00 ACRES
B. ROADS WITH INFRASTRUCTURE:
   - 2.50 ACRES
C. EASEMENTS OR RIGHT OF WAYS OF RECORD:
   - 0.003 ACRES

MATERIALS LIST:

DRAINAGE STRUCTURES:

CATCH BASINS	35 UNITS
DOUBLE CATCH BASINS	12 UNITS
4' DRAINAGE MANHOLES	11 UNITS
5' DRAINAGE MANHOLES	4 UNITS
NYLOPLAST DOMES	1 X 15" UNIT 1 X 24" UNIT
CASCADE SEPARATOR	2 UNITS

DRAINAGE PIPES:

6" DRAINAGE PIPES (ROOF LEADERS)	2,646 LF
8" DRAINAGE PIPES	377 LF
12" DRAINAGE PIPES	2,203LF
15" DRAINAGE PIPES	417 LF
18" DRAINAGE PIPES	388 LF
24" DRAINAGE PIPES	1,595 LF
30" DRAINAGE PIPES	358 LF

OUTLET STRUCTURES

12" FLARED END SECTION	1 UNIT
15" FLARED END SECTION	1 UNIT
24" FLARED END SECTION	1 UNIT
30" FLARED END SECTION	2 UNITS

WATER PIPES:

8" WATER PIPES	4,284 LF
2" WATER PIPES	448 LF
3/4" WATER PIPES	4,879 LF

*ALL WATER SERVICES TO SINGLE FAMILY HOMES TO BE 3/4" COPPER SERVICE PIPE AND ALL WATER SERVICES TO MULTIFAMILY HOMES TO BE 2" COPPER SERVICE PIPE (TYP).

WATER STRUCTURES:

MASTER METER	1 UNIT
HYDRANTS	8 UNITS
THRUST BLOCK	44 UNITS
GATE VALVE	15 UNITS
SHUT OFF VALVE	114 UNITS

SEWER PIPES

8" SEWER PIPES (MAINS)	3,700 LF
6" SEWER PIPES (SERVICE LATERALS)	5,622 LF
SEWER FORCE MAIN	1,974 LF

SEWER STRUCTURES

MANHOLES	31 UNITS
PUMP STATIONS	2 UNITS
VALVE VAULTS	2 UNITS

DiPrete Engineering
Engineers · Planners · Surveyors
www.diprete-eng.com
Two Stafford Court, Cranston, RI 02920 · Tel 401-943-1000

BRENNA GUAY
No. 13736
REGISTERED PROFESSIONAL ENGINEER
CIVIL

THIS PLAN SET MUST NOT BE USED FOR CONSTRUCTION PURPOSES UNLESS STAMPED "ISSUED FOR CONSTRUCTION" AND SIGNED BY ENGINEER OF DIPRETE

DIPRETE ENGINEERING ONLY WARRANTS PLANS ON A DIPRETE ENGINEERING TITLE BLOCK STAMPED BY REGISTERED PROFESSIONAL ENGINEER OF DIPRETE ENGINEERING. DIPRETE ENGINEERING DOES NOT WARRANT PLANS BY ANY OTHER PARTY.

DIPRETE ENGINEERING IS NOT RESPONSIBLE FOR ALL OF THE MEANS, METHODS, TECHNIQUES, SEQUENCES AND PROCEDURES OF CONSTRUCTION OF THIS PLAN AND SAFETY PRECAUTIONS AND PROGRAMS IN CONNECTION WITH THE WORK. THIS PLAN ARE APPROXIMATE AND DIPRETE ENGINEERING ASSUMES NO RESPONSIBILITY FOR EXISTING UTILITIES SHOWN OR NOT SHOWN ON THIS PLAN. SEE "UTILITY NOTE" ON SHEET 3

NO.	DATE	DESCRIPTION	BY:
4	01/09/2026	PRELIMINARY PLAN REVISIONS	W.G.C.
3	09-05-2025	PERMITTING PLAN SET R1C	W.G.C.
2	06-27-2025	PERMITTING PLAN SET	W.G.C.
1	05-22-2025	PLANNING BOARD SUBMISSION	W.G.C.
0	12-06-2024	ROUGH SUBMISSION	W.G.C.

DESIGN BY: B.G.G.
DRAWN BY: W.G.C.

OVERALL SITE LAYOUT PLAN

VILLAGE AT TIOGUE

ASSESSOR'S MAP 32 LOTS 149, 150, 151, & 153
COVENTRY, RHODE ISLAND

PREPARED FOR:
PRIMEX REALTY ASSOCIATES
ROBERT PRIMEAU
420 SCRABBLETOWN RD, SUITE C
NORTH KINGSTOWN, RHODE ISLAND 02852
401-474-7722

LEGAL COUNSEL:
ADLER POLLOCK & SHEEHAN
ATTN: JOHN CRAVEN
100 WESTMINSTER ST, 16TH FLOOR
PROVIDENCE, RI 02903
401-274-7200

DE JOB NO. 2021-132 COPYRIGHT 2026 BY DIPRETE ENGINEERING ASSOCIATES, INC.

SHEET 8 OF 28

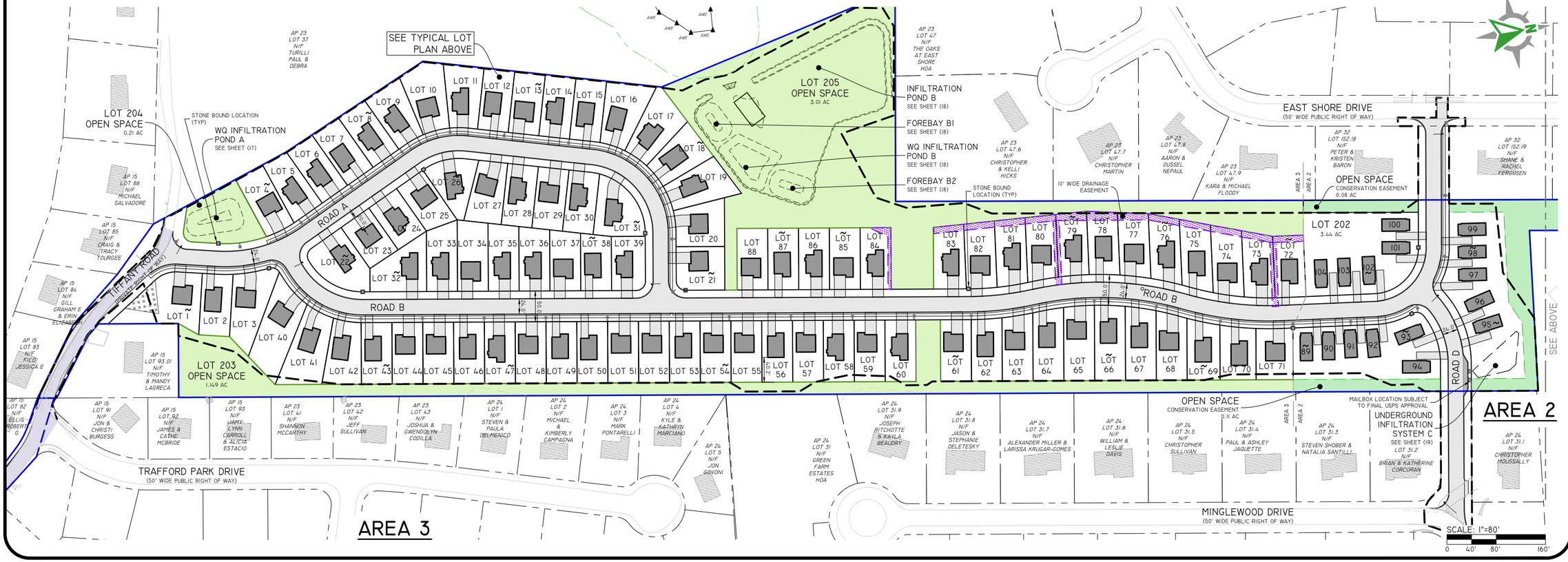

Z:\DEPAIN\PROJECTS\132\67-132 OAKS AT EAST SHORE II\AUTOCAD DRAWINGS\132&7-132-PLAN.DWG PLOTTED: 1/12/2026

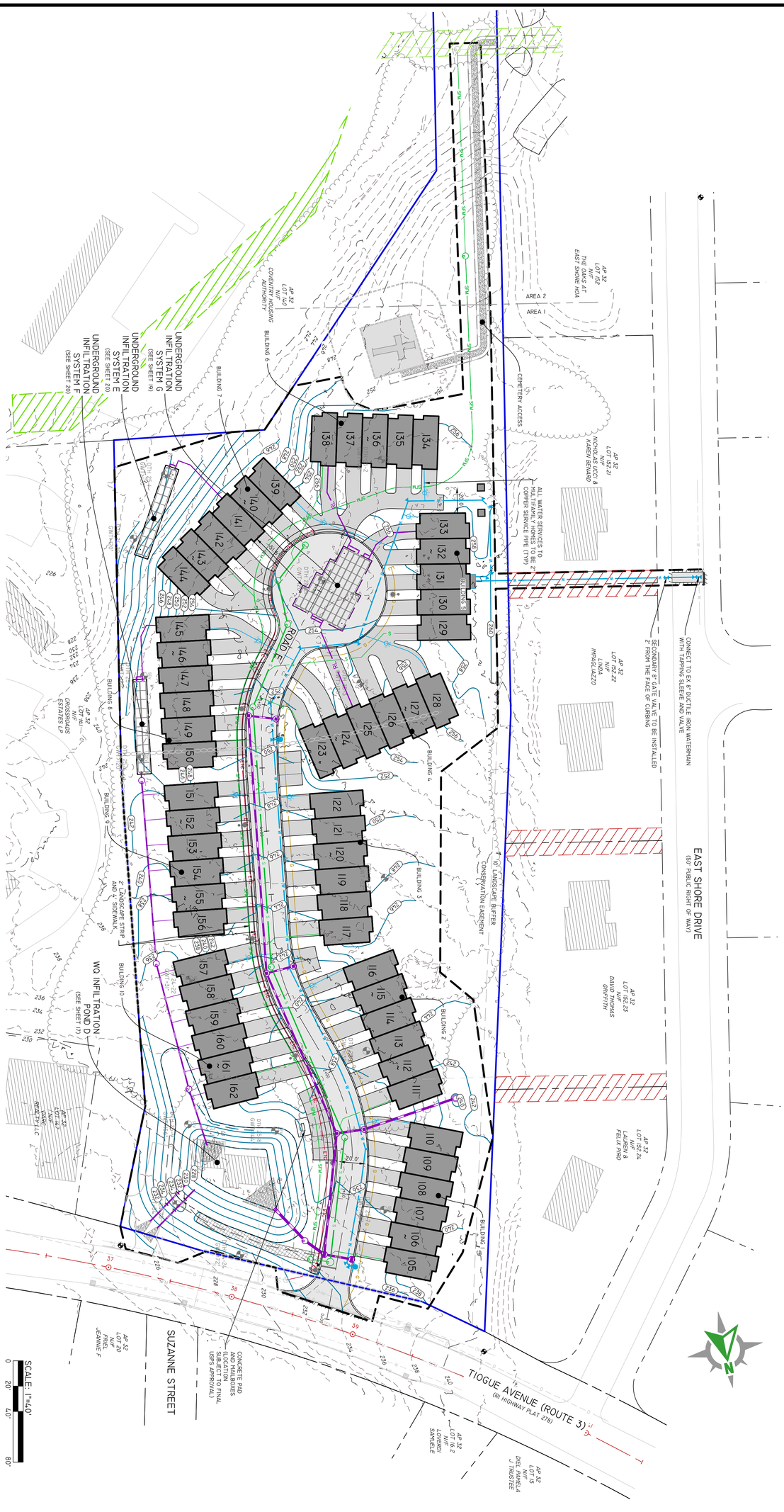

GRADING PLAN - 1

VILLAGE AT TIOGUE

ASSESSOR'S MAP 32 LOTS 149, 150, 151, & 153
COVENTRY, RHODE ISLAND

SHEET 9 OF 28

PREPARED FOR:
232 REALTY ASSOCIATES
ROBERT DEBLOIS
420 SCRABBLETOWN RD, SUITE G
NORTH KINGSTOWN, RHODE ISLAND 02852
401-476-7722

LEGAL COUNSEL:
ADLER POLLOCK & SHEEHAN
JOELLE ROCHA
100 WESTMINSTER ST, 16TH FLOOR
PROVIDENCE, RI 02903
401-274-7200

NO.	DATE	DESCRIPTION	BY:
4	01-09-2026	PRELIMINARY PLAN REVISIONS	W.G.C.
3	09-05-2025	PERMITTING PLAN SET RTC	W.G.C.
2	09-05-2025	PRELIMINARY SUBMISSION	W.G.C.
1	04-22-2025	PERMITTING PLAN SET	W.G.C.
0	12-10-2024	RIDEM SUBMISSION	W.G.C.

DRAWN BY: W.G.C. DESIGN BY: B.C.G.

THIS PLAN SET MUST NOT BE USED FOR CONSTRUCTION PURPOSES UNLESS STAMPED 'ISSUED FOR CONSTRUCTION' AND STAMPED BY A REGISTERED PROFESSIONAL ENGINEER OF DIPRETE ENGINEERING.

DIPRETE ENGINEERING ONLY WARRANTS PLANS ON A DIPRETE ENGINEERING TITLE BLOCK STAMPED BY REGISTERED PROFESSIONAL ENGINEER OF DIPRETE ENGINEERING. DIPRETE ENGINEERING DOES NOT WARRANT PLANS BY ANY OTHER PARTY.

THE CONTRACTOR IS RESPONSIBLE FOR ALL OF THE MEANS, METHODS, SAFETY PRECAUTIONS AND REQUIREMENTS, AND OSHA CONFORMANCE IN THE IMPLEMENTATION OF THIS PLAN AND DESIGN.

EXISTING UTILITIES SHOWN ON THIS PLAN ARE APPROXIMATE ONLY. DIPRETE ENGINEERING ASSUMES NO RESPONSIBILITY FOR DAMAGES INCURRED DUE TO LOCATIONS OF EXISTING UTILITIES. SEE 'UTILITY NOTE' ON SHEET 3

BRENNA GUAY
No. 13735
REGISTERED PROFESSIONAL ENGINEER
STATE OF RHODE ISLAND

DiPrete Engineering
Engineers · Planners · Surveyors
www.diprete-eng.com
Two Stafford Court, Cranston, RI 02920 · Tel 401-943-1000

DE JOB NO. 0267-152 COPYRIGHT 2026 BY DIPRETE ENGINEERING ASSOCIATES, INC.

DiPrete Engineering
Engineers · Planners · Surveyors
www.diprete-eng.com
Two Stafford Court, Cranston, RI 02920 · Tel.401-943-1000

BRENNA GUAY
No. 13736
REGISTERED PROFESSIONAL ENGINEER
CIVIL

THIS PLAN IS NOT TO BE USED FOR CONSTRUCTION PURPOSES UNLESS STAMPED "ISSUED FOR CONSTRUCTION" AND STAMPED BY A REGISTERED PROFESSIONAL ENGINEER OF DIPRETE ENGINEERING

DIPRETE ENGINEERING ONLY WARRANTS PLANS ON A DIPRETE ENGINEERING TITLE BLOCK STAMPED BY REGISTERED PROFESSIONAL ENGINEER OF DIPRETE ENGINEERING DOES NOT WARRANT PLANS BY ANY OTHER PARTY.

THE CONTRACTOR IS RESPONSIBLE FOR ALL OF THE MEANS, METHODS, TECHNIQUES, SEQUENCES AND PROCEDURES OF CONSTRUCTION AND OSHA COMPLIANCE IN THE IMPLEMENTATION OF THIS PLAN AND ENGINEERING.

EXISTING UTILITIES SHOWN ON THIS PLAN ARE APPROXIMATE ONLY. DIPRETE ENGINEERING ASSUMES NO RESPONSIBILITY FOR THE LOCATION AND/OR ELEVATIONS OF EXISTING UTILITIES
SEE UTILITY NOTE ON SHEET 3

NO.	DATE	DESCRIPTION	BY:
4	01/09/2026	PRELIMINARY PLAN REVISIONS	W.G.C.
3	09/26/2025	PERMITTING PLAN SET R1C	W.G.C.
2	02/27/2025	PERMITTING PLAN SUBMISSION	W.G.C.
1	12/20/2024	PERMITTING PLAN SUBMISSION	W.G.C.
0	10/10/2024	ROBEX SUBMISSION	W.G.C.

DESIGN BY: B.C.G.
DRAWN BY: W.G.C.

GRADING PLAN - 2

VILLAGE AT TIOGUE

ASSESSOR'S MAP 32 LOTS 149, 150, 151, & 153
COVENTRY, RHODE ISLAND

PREPARED FOR:
22 REALTY ASSOCIATES
420 SCRABBLETOWN RD., SUITE G
NORTH KINGSTOWN, RHODE ISLAND 02852
401-471-7722

LEGAL COUNSEL
ADLER POLLOCK & SHEEHAN
ONE CITIZENS PLAZA
100 WESTMINSTER ST. 8TH FLOOR
PROVIDENCE, RI 02903
401-274-7200

SHEET 10 OF 28

DE JOB NO. 1061132 COPYRIGHT 2026 BY DIPRETE ENGINEERING ASSOCIATES, INC.

Z:\DEMAIN\PROJECTS\1061-132 OAKS AT EAST SHORE II\AUTOCAD DRAWINGS\1061-132-PLAN.DWG Plotted: 1/12/2026

SCALE: 1"=40'
0 20' 40' 80'

GRADING PLAN - 3

VILLAGE AT TIOGUE

ASSESSOR'S MAP 32 LOTS 149, 150, 151, & 153
COVENTRY, RHODE ISLAND

SHEET 11 OF 28

PREPARED FOR:
232 REALTY ASSOCIATES
ROBERT DEBLOIS
420 SCRABBLETOWN RD, SUITE G
NORTH KINGSTOWN, RHODE ISLAND 02852
401-476-7722

LEGAL COUNSEL:
ADLER POLLOCK & SHEEHAN
JOELLE ROCHA
100 WESTMINSTER ST, 16TH FLOOR
PROVIDENCE, RI 02903
401-274-7200

NO.	DATE	DESCRIPTION	BY:
4	01-09-2026	PRELIMINARY PLAN REVISIONS	W.G.C.
3	09-05-2025	PERMITTING PLAN SET RTC	W.G.C.
2	08-05-2025	PRELIMINARY SUBMISSION	W.G.C.
1	04-22-2025	PERMITTING PLAN SET	W.G.C.
0	12-10-2024	RIDEM SUBMISSION	W.G.C.

DRAWN BY: W.G.C. | DESIGN BY: B.C.G.

THIS PLAN SET MUST NOT BE USED FOR CONSTRUCTION PURPOSES UNLESS STAMPED 'ISSUED FOR CONSTRUCTION' AND STAMPED BY A REGISTERED PROFESSIONAL ENGINEER OF DIPRETE ENGINEERING.

DIPRETE ENGINEERING ONLY WARRANTS PLANS ON A DIPRETE ENGINEERING TITLE BLOCK STAMPED BY REGISTERED PROFESSIONAL ENGINEER OF DIPRETE ENGINEERING. DIPRETE ENGINEERING DOES NOT WARRANT PLANS BY ANY OTHER PARTY.

THE CONTRACTOR IS RESPONSIBLE FOR ALL OF THE MEANS, METHODS, SAFETY PRECAUTIONS AND REQUIREMENTS, AND OSHA CONFORMANCE IN THE IMPLEMENTATION OF THIS PLAN AND DESIGN.

EXISTING UTILITIES SHOWN ON THIS PLAN ARE APPROXIMATE ONLY. DIPRETE ENGINEERING ASSUMES NO RESPONSIBILITY FOR DAMAGES INCURRED DUE TO LOCATIONS OF EXISTING UTILITIES. SEE 'UTILITY NOTE' ON SHEET 3

BRENNA GUAY
No. 13735
REGISTERED PROFESSIONAL ENGINEER
STATE OF RHODE ISLAND

DiPrete Engineering
Engineers · Planners · Surveyors
www.diprete-eng.com
Two Stafford Court, Cranston, RI 02920 · Tel 401-943-1000

DE JOB NO. 0267-152 COPYRIGHT 2026 BY DIPRETE ENGINEERING ASSOCIATES, INC.

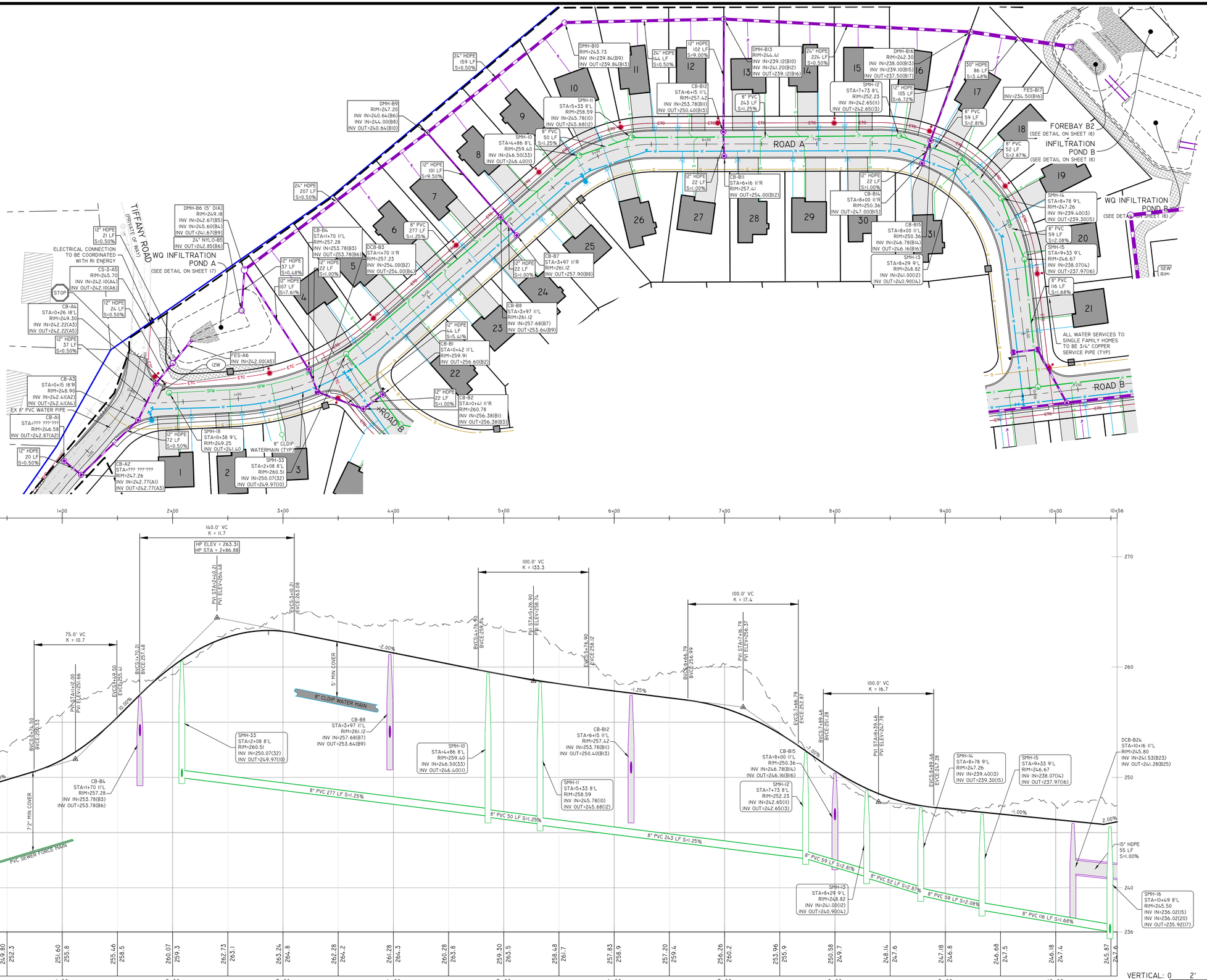

STA. 0+00 To 10+56

DiPrete Engineering
Engineers · Planners · Surveyors
www.diprete-eng.com
Two Stafford Court, Cranston, RI 02920 · Tel 401-943-1000

BRENNA GUAY
No. 13736
REGISTERED PROFESSIONAL ENGINEER
CIVIL

THIS PLAN SET MAY NOT BE USED FOR CONSTRUCTION PURPOSES UNLESS STAMPED "ISSUED FOR CONSTRUCTION" AND STAMPED BY A REGISTERED PROFESSIONAL ENGINEER OF DIPRETE ENGINEERING.

DIPRETE ENGINEERING ONLY WARRANTS PLANS ON A DIPRETE ENGINEERING TITLE BLOCK STAMPED BY REGISTERED PROFESSIONAL ENGINEER OF DIPRETE ENGINEERING. DIPRETE ENGINEERING DOES NOT WARRANT PLANS BY ANY OTHER PARTY.

THE CONTRACTOR IS RESPONSIBLE FOR ALL OF THE MEANS, METHODS, TECHNIQUES, SEQUENCES AND PROCEDURES OF CONSTRUCTION IN CONFORMANCE IN THE IMPLEMENTATION OF THIS PLAN AND OSHA REGULATIONS.

EXISTING UTILITIES SHOWN ON THIS PLAN ARE APPROXIMATE ONLY. DIPRETE ENGINEERING ASSUMES NO RESPONSIBILITY FOR ANY OMISSIONS OR INACCURACIES IN THE LOCATIONS OF EXISTING UTILITIES.

SEE UTILITY NOTE ON SHEET 4.

NO.	DATE	DESCRIPTION	BY:
4	01-09-2026	PRELIMINARY PLAN REVISIONS	W.G.C.
3	04-08-2025	PERMITTING PLAN SET R1C	W.G.C.
2	04-25-2025	PERMITTING PLAN SET R1B	W.G.C.
1	04-09-2025	PERMITTING PLAN SET R1A	W.G.C.
0	12-10-2024	BOARD SUBMISSION	W.G.C.

DESIGN BY: B.G.G.
DRAWN BY: W.G.C.

ROAD A PLAN AND PROFILE

VILLAGE AT TIOGUE

ASSESSOR'S MAP 32, LOTS 149, 150, 151, & 153
COVENTRY, RHODE ISLAND

PREPARED FOR:
32 RE REALTY
420 SCRABBLETOWN RD, SUITE 6
NORTH KINGSTOWN, RHODE ISLAND 02852
401-474-7722

LEGAL COUNSEL:
ADLER POLLOCK & SHEEHAN
ATTN: ERIC BEATTIE, ESQ.
100 WESTMINSTER ST 16TH FLOOR
PROVIDENCE, RI 02903
401-274-7200

SHEET 12 OF 28

DE JOB NO. 2067-32

COPYRIGHT 2026 BY DIPRETE ENGINEERING ASSOCIATES, INC.

Z:\DEPMAIN\PROJECTS\2067-32 OAKS AT EAST SHORE II\AUTOCAD DRAWINGS\2067-32-PLPF.DWG PLOTTED: 1/12/2026

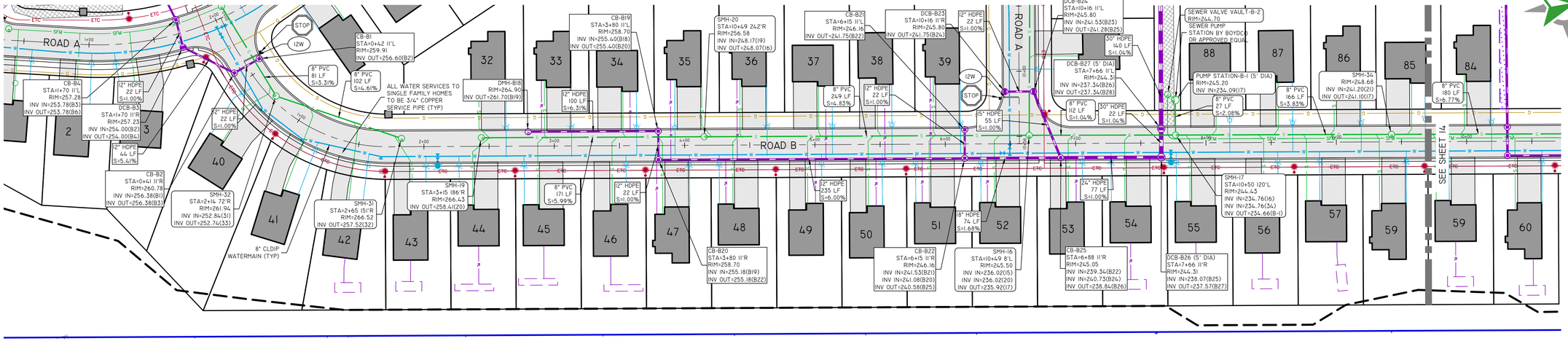

STA. 0+00 TO 10+50

VERTICAL: 0 2' 4' 8'

HORIZONTAL: 0 20' 40' 80'

Z:\DEPAIN\PROJECTS\12267-32 OAKS AT EAST SHORE II\AUTOCAD DRAWINGS\12267-32-PLPF.DWG Plotted: 11/2/2026

DiPrete Engineering
Engineers · Planners · Surveyors
www.diprete-eng.com
Two Stafford Court, Cranston, RI 02920 · Tel 401-943-1000

BRENNA GUAY
No. 13736
REGISTERED PROFESSIONAL ENGINEER
CIVIL

NO	DATE	DESCRIPTION	BY
4	01-09-2026	PRELIMINARY PLAN REVISIONS	W.G.C.
3	09-05-2025	PERMITTING PLAN SET - R.I.C.	W.G.C.
2	06-27-2025	PERMITTING PLAN SET	W.G.C.
1	02-28-2025	PRELIMINARY PLAN SET	W.G.C.
0	12-10-2024	RIDEM SUBMISSION	W.G.C.

DESIGN BY: B.G.G.
DRAWN BY: W.G.C.

THIS PLAN SET MAY NOT BE USED FOR CONSTRUCTION PURPOSES UNLESS STAMPED "ISSUED FOR CONSTRUCTION" AND STAMPED BY A RHODE ISLAND PROFESSIONAL ENGINEER OF DIPRETE

DIPRETE ENGINEERING ONLY WARRANTS PLANS ON A DIPRETE ENGINEERING TITLE BLOCK STAMPED BY REGISTERED PROFESSIONAL ENGINEER OF DIPRETE. DIPRETE ENGINEERING DOES NOT WARRANT PLANS BY ANY OTHER PARTY.

THE CONTRACTOR IS RESPONSIBLE FOR ALL OF THE MEANS, METHODS, TECHNIQUES, SEQUENCES AND PROCEDURES OF CONSTRUCTION IN CONFORMANCE WITH THE IMPLEMENTATION OF THIS PLAN AND NOTES.

EXISTING UTILITIES SHOWN ON THIS PLAN ARE APPROXIMATE ONLY. DIPRETE ENGINEERING ASSUMES NO RESPONSIBILITY FOR DAMAGE TO ANY EXISTING UTILITIES. FOR ADDITIONAL NOTES REGARDING EXISTING UTILITIES SEE "UTILITY NOTE" ON SHEET 5

ROAD B-1 PLAN AND PROFILE

VILLAGE AT TIOGUE

ASSESSOR'S MAP 32 LOTS 149, 150, 151, & 153
COVENTRY, RHODE ISLAND

PREPARED FOR:
22 REALTY ASSOCIATES
ROBERT MANCINI
420 SCRABBLETOWN RD, SUITE C
NORTH KINGSTOWN, RHODE ISLAND 02852
401-714-7722

LEGAL COUNSEL:
ADLER POLLOCK & SHEEHAN
ATTN: JOHN CRAVEN
100 WESTMINSTER ST. 16TH FLOOR
PROVIDENCE, RI 02903
401-274-7200

SHEET 13 OF 28

DE JOB NO. 2267-32

COPYRIGHT 2026 BY DIPRETE ENGINEERING ASSOCIATES, INC.

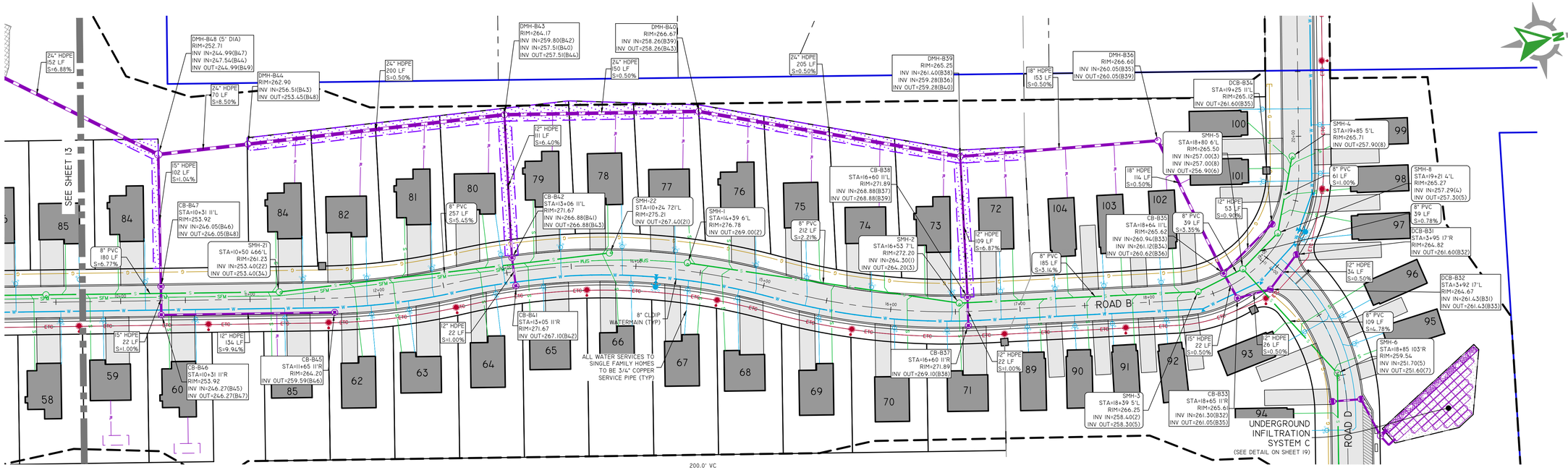

STA. 9+50 To 21+00

Z:\DEMAINPROJECTS\0267-132 OAKS AT EAST SHORE II\AUTOCAD DRAWINGS\0267-132-PLPF.DWG PLOTTER: 11/2/2026

DiPrete Engineering
Engineers · Planners · Surveyors
www.diprete-eng.com
Two Stafford Court, Cranston, RI 02920 · Tel.401-943-1000

BRENNA GUAY
No. 13736
REGISTERED PROFESSIONAL ENGINEER
CIVIL

THIS PLAN SET MAY NOT BE USED FOR CONSTRUCTION PURPOSES UNLESS STAMPED "ISSUED FOR CONSTRUCTION" AND STAMPED BY A REGISTERED PROFESSIONAL ENGINEER OF DIPRETE

DIPRETE ENGINEERING ONLY WARRANTS PLANS ON A DIPRETE ENGINEERING TITLE BLOCK STAMPED BY REGISTERED PROFESSIONAL ENGINEER OF DIPRETE. DIPRETE ENGINEERING DOES NOT WARRANT PLANS BY ANY OTHER PARTY.

THE CONTRACTOR IS RESPONSIBLE FOR ALL OF THE MEANS, METHODS, TECHNIQUES, SEQUENCES AND PROCEDURES AND OSHA CONFORMANCE IN THE IMPLEMENTATION OF THIS PLAN AND ENGINEERING.

EXISTING UTILITIES SHOWN ON THIS PLAN ARE APPROXIMATE ONLY. DIPRETE ENGINEERING ASSUMES NO RESPONSIBILITY FOR ADDITIONAL UTILITIES NOT SHOWN AND LOCATIONS OF EXISTING UTILITIES SEE "UTILITY NOTE" ON SHEET 3.

NO.	DATE	DESCRIPTION	BY:
4.	10/09/2026	PRELIMINARY PLAN REVISIONS	W.G.C.
3.	09/05/2025	PERMITTING PLAN SET R1C	W.G.C.
2.	06/27/2025	PERMITTING PLAN SUBMISSION	W.G.C.
1.	02/20/2025	PERMITTING PLAN SUBMISSION	W.G.C.
0.	12/10/2024	RIDEM SUBMISSION	W.G.C.

DESIGN BY: B.C.G.
DRAWN BY: W.G.C.

ROAD B-2 PLAN AND PROFILE

VILLAGE AT TIOGUE

ASSESSOR'S MAP 21 LOTS 149, 150, 151, & 153
COVENTRY, RHODE ISLAND

PREPARED FOR:
ROSE REALTY ASSOCIATES
420 SCRABBLETOWN RD. SUITE G
NORTH KINGSTOWN, RHODE ISLAND 02852
401-471-7722

LEGAL COUNSEL
ADLER POLLOCK & SHEEHAN
ATTN: JEFFREY BILLIA, ESQ.
100 WESTMINSTER ST. 16TH FLOOR
PROVIDENCE, RI 02903
401-274-7200

SHEET 14 OF 28

DE JOB NO. 0267-132 COPYRIGHT 2026 BY DIPRETE ENGINEERING ASSOCIATES, INC.

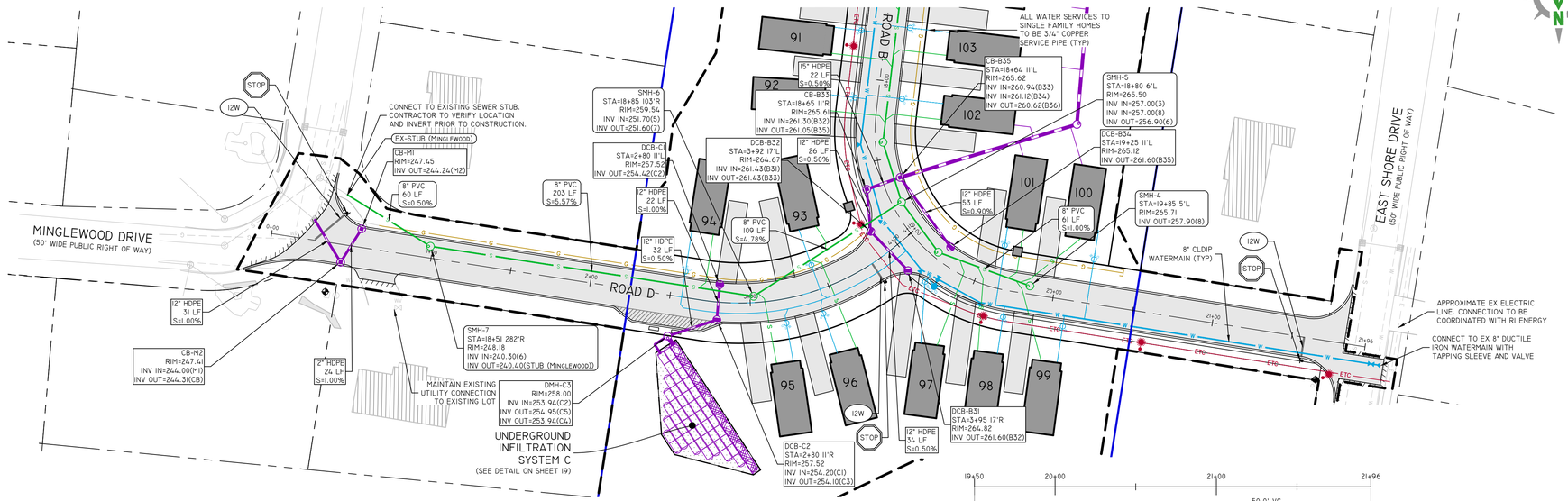



ROAD D STA. 0+00 TO 4+11

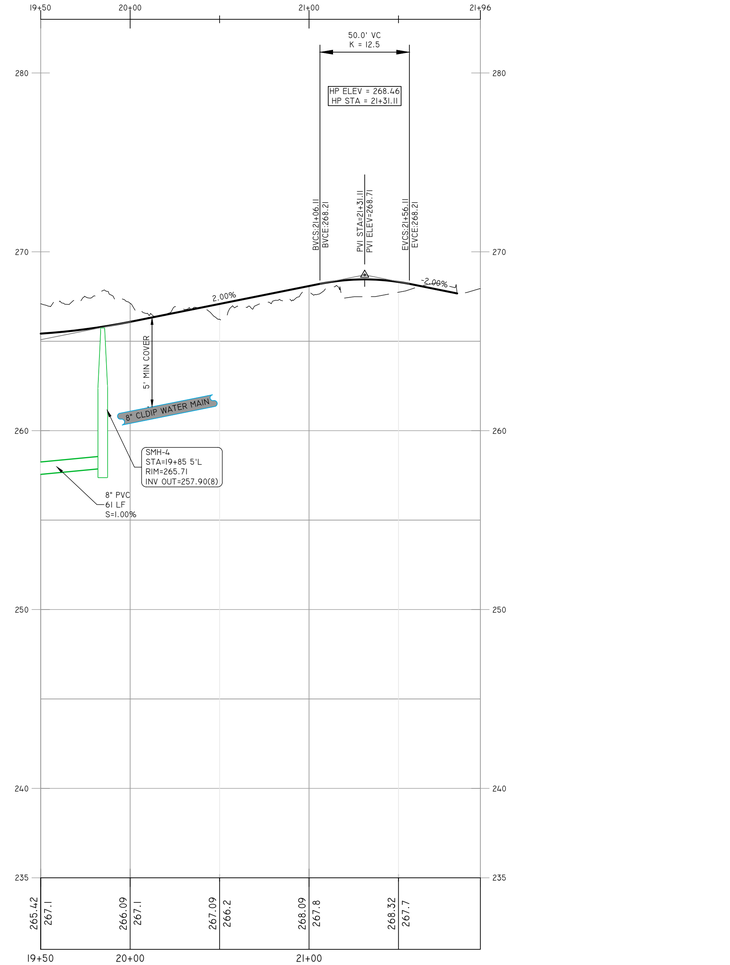

ROAD C STA. 19+50 TO 21+96

VERTICAL: 0 2' 4' 8'

HORIZONTAL: 0 20' 40' 80'

ROAD B-2 & D PLAN AND PROFILE

VILLAGE AT TIOGUE

ASSESSOR'S MAP 32, LOTS 149, 150, 151, & 153
COVENTRY, RHODE ISLAND

PREPARED FOR:
A2Z REALTY ASSOCIATES
ROBERT ALLEY
420 SCRABBLETOWN RD., SUITE G
NORTH KINGSTOWN, RHODE ISLAND 02852
(401)-471-7722

LEGAL COUNSEL
ADLER POLLOCK & SHEEHAN
ROBERT MURPHY, III, ESQ.
100 WESTMINSTER ST. 8TH FLOOR
PROVIDENCE, RI 02903
(401)-274-7200

SHEET 15 OF 28

DE JOB NO. 0267-132 COPYRIGHT 2026 BY DIPRETE ENGINEERING ASSOCIATES, INC.

THIS PLAN SET MAY NOT BE USED FOR CONSTRUCTION PURPOSES UNLESS STAMPED "ISSUED FOR CONSTRUCTION" AND SIGNED AND STAMPED BY A REGISTERED PROFESSIONAL ENGINEER OF DIPRETE ENGINEERING.

DIPRETE ENGINEERING ONLY WARRANTS PLANS ON A DIPRETE ENGINEERING TITLE BLOCK STAMPED BY REGISTERED ENGINEER. DIPRETE ENGINEERING ASSUMES NO RESPONSIBILITY FOR ENGINEERING DOES NOT WARRANT PLANS BY ANY OTHER PARTY.

THE CONTRACTOR IS RESPONSIBLE FOR ALL OF THE MEANS, METHODS, TECHNIQUES, SEQUENCES AND PROCEDURES OF CONSTRUCTION IN CONFORMANCE WITH THE APPROVED PLANS AND SPECIFICATIONS AND ALL APPLICABLE SAFETY STANDARDS, INCLUDING OSHA REGULATIONS. THE CONTRACTOR SHALL COORDINATE THE IMPLEMENTATION OF THIS PLAN AND ENGINEERING. THE CONTRACTOR IS RESPONSIBLE FOR ALL OF THE MEANS, METHODS, TECHNIQUES, SEQUENCES AND PROCEDURES OF CONSTRUCTION IN CONFORMANCE WITH THE APPROVED PLANS AND SPECIFICATIONS AND ALL APPLICABLE SAFETY STANDARDS, INCLUDING OSHA REGULATIONS. THE CONTRACTOR SHALL COORDINATE THE IMPLEMENTATION OF THIS PLAN AND ENGINEERING.

EXISTING UTILITIES SHOWN ON THIS PLAN ARE APPROXIMATE ONLY. DIPRETE ENGINEERING ASSUMES NO RESPONSIBILITY FOR DAMAGE OR INTERRUPTION TO EXISTING UTILITIES NOT SHOWN OR IN THE LOCATIONS OF EXISTING UTILITIES SHOWN ON THIS PLAN AND SEE 'UTILITY NOTES' ON SHEET 3.

NO.	DATE	DESCRIPTION	BY:
4.	01-09-2026	PRELIMINARY PLAN REVISIONS	W.G.C.
3.	09-26-2025	PERMITTING PLAN SET R1C	W.G.C.
2.	07-22-2025	PERMITTING PLAN SUBMISSION	W.G.C.
1.	12-20-2024	ROBERT SUBMISSION	W.G.C.
0.	10-10-2024	ROBERT SUBMISSION	W.G.C.

DESIGN BY: B.C.G.
DRAWN BY: W.G.C.

BRENNA GUAY
No. 13736
REGISTERED PROFESSIONAL ENGINEER
CIVIL

DiPrete Engineering
Engineers · Planners · Surveyors
www.diprete-eng.com
Two Stafford Court, Cranston, RI 02920 · Tel.401-943-1000

Z:\DEMAIN\PROJECTS\0267-132 OAKS AT EAST SHORE II\AUTOCAD DRAWINGS\0267-02-PLPF.DWG PLOTTED: 1/12/2026

STA. 0+00 To 6+49

VERTICAL: 0 2' 4' 8'

HORIZONTAL: 0 20' 40' 80'

Z:\DEPAIN\PROJECTS\12267-52 OAKS AT EAST SHORE II\AUTOCAD DRAWINGS\12267-52-PLPF.DWG Plotted: 1/12/2026

DiPrete Engineering
Engineers · Planners · Surveyors
www.diprete-eng.com
Two Stafford Court, Cranston, RI 02920 · Tel 401-943-1000

BRENNA GUAY
No. 13736
REGISTERED PROFESSIONAL ENGINEER
CIVIL

THIS PLAN SHALL NOT BE USED FOR CONSTRUCTION PURPOSES UNLESS STAMPED "ISSUED FOR CONSTRUCTION" AND SIGNED AND STAMPED BY A RHODE ISLAND PROFESSIONAL ENGINEER OF DIPRETE ENGINEERING.

DIPRETE ENGINEERING ONLY WARRANTS PLANS ON A DIPRETE ENGINEERING TITLE BLOCK STAMPED BY REGISTERED ENGINEERING DOES NOT WARRANT PLANS BY ANY OTHER PARTY.

THIS PLAN ARE APPROXIMATE ONLY. DIPRETE ENGINEERING ASSUMES NO RESPONSIBILITY FOR DAMAGE TO UTILITIES NOT SHOWN ON THIS PLAN AND SEE "UTILITY NOTE" ON SHEET 3.

NO.	DATE	DESCRIPTION	BY:
4	01/09/2026	PRELIMINARY PLAN REVISIONS	W.G.C.
3	09-05-2025	PERMITTING PLAN SET - R1C	W.G.C.
2	06-27-2025	PERMITTING PLAN SET	W.G.C.
1	02-28-2025	PERMITTING PLAN SET	W.G.C.
0	12-10-2024	RIDOH SUBMISSION	W.G.C.

DESIGN BY: B.G.G.
DRAWN BY: W.G.C.

ROAD E PLAN AND PROFILE

VILLAGE AT TIOGUE

ASSESSOR'S MAP 32 LOTS 149, 150, 151, & 153
COVENTRY, RHODE ISLAND

PREPARED FOR:
TIOGUE REALTY ASSOCIATES
ROBERT MARCELLINO
420 SCRABBLETOWN RD, SUITE C
NORTH KINGSTOWN, RHODE ISLAND 02852
401-474-7722

LEGAL COUNSEL:
ADLER POLLOCK & SHEEHAN
ATTN: PCR
100 WESTMINSTER ST, 16TH FLOOR
PROVIDENCE, RI 02903
401-274-7200

SHEET 16 OF 28

DE JOB NO. 2267-52

DIPRETE ENGINEERING COPYRIGHT 2026

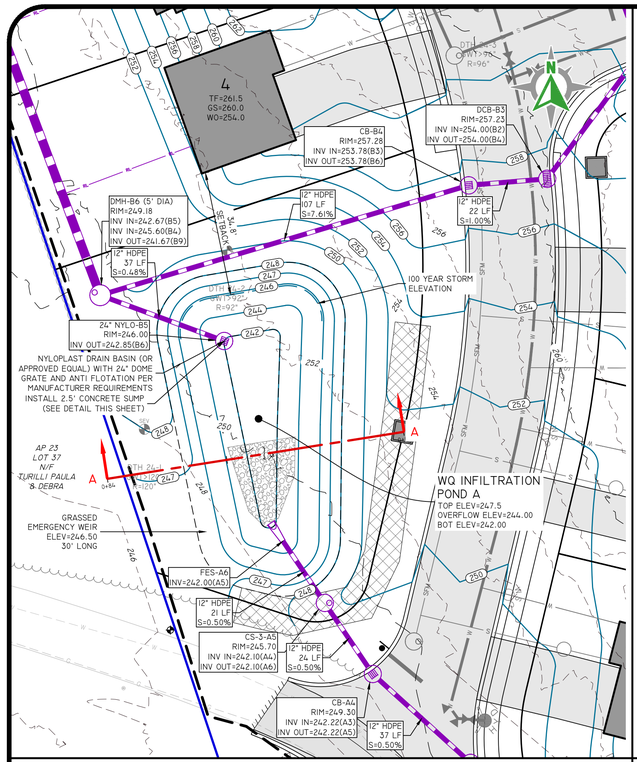

WQ INFILTRATION POND A

SCALE: 1"=20'

0 10' 20' 40'

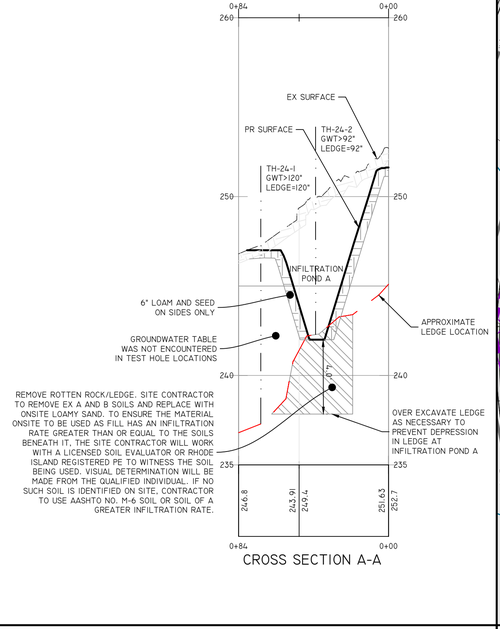

CROSS SECTION A-A

VERTICAL: 0 2' 4' 8'

HORIZONTAL: 0 20' 40' 80'

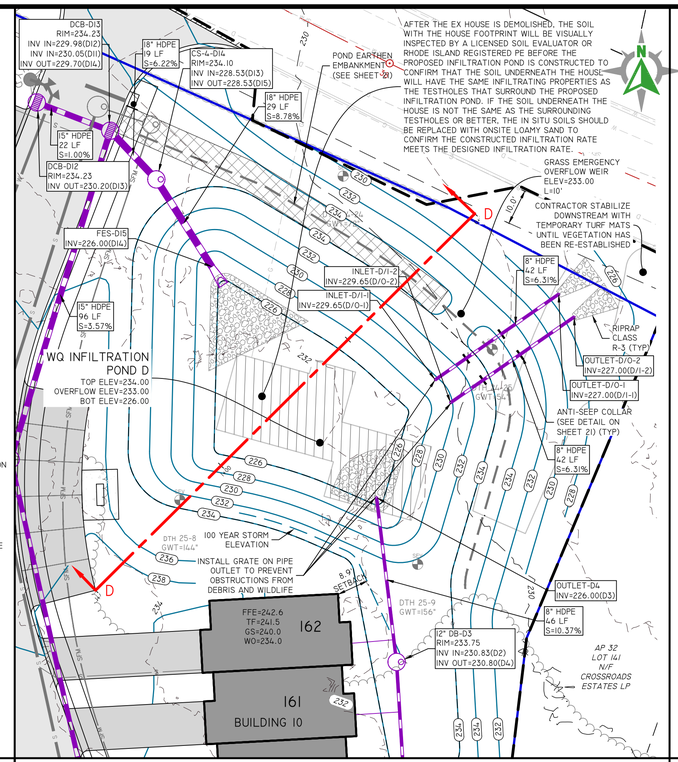

WQ INFILTRATION POND D

SCALE: 1"=20'

0 10' 20' 40'

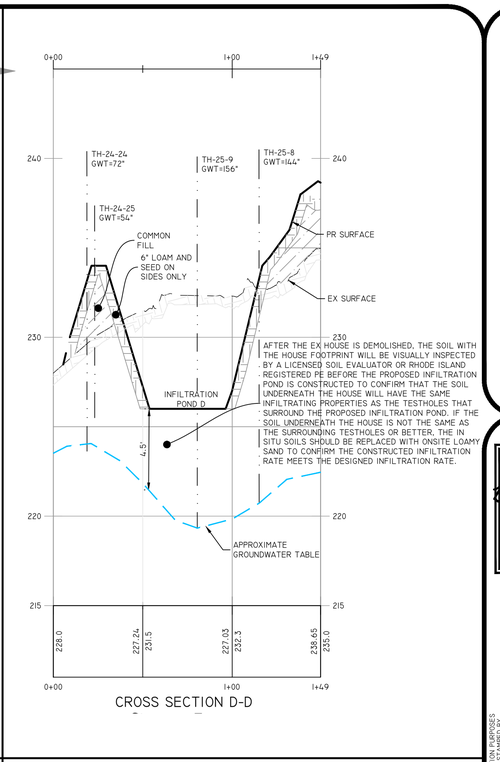

CROSS SECTION D-D

VERTICAL: 0 2' 4' 8'

HORIZONTAL: 0 20' 40' 80'

DESCRIPTION	WQ-IP-A	WQ-IP-D
TOP OF POND ELEVATION	247.50	234.00
100 YEAR STORM ELEVATION	245.83	232.99
10 YEAR STORM ELEVATION	244.32	230.06
1 YEAR STORM ELEVATION	243.55	227.77
WQ STORM ELEVATION	242.68	226.22
BOTTOM OF POND ELEVATION	242.00	226.00
SEASONAL HIGH GWT ELEVATION	237.30	219.33
SOIL EVALUATION	TH-24-1	TH-25-9

POND CONSTRUCTION NOTES:

1. CONTRACTOR MUST REMOVE TOP AND SUBSOILS/ EXCAVATE DOWN TO THE C HORIZON AND BACKFILL WITH SUITABLE MATERIAL THAT HAS EQUAL OR GREATER INFILTRATION PARAMETERS THAN THE EXISTING C SOIL HORIZONS BENEATH. ONSITE MATERIALS MAY BE USED AT THE DIRECTION OF THE SITE ENGINEER OR GEOTECHNICAL ENGINEER. B HORIZON OR PART THEREOF MAY BE LEFT IN PLACE ONLY IF ASSESSED AND DIRECTED BY THE SITE ENGINEER OR GEOTECHNICAL ENGINEER.
2. FILL OPERATIONS MUST BE MONITORED BY THE SITE ENGINEER OR GEOTECHNICAL ENGINEER. CONTRACTOR MUST PROVIDE ADEQUATE NOTICE PRIOR TO FILLING.

NOTE:
LIMITS OF INFILTRATION POND TO BE STAKED OUT AND NOT USED AS A TEMPORARY SEDIMENT BASIN DURING CONSTRUCTION (NO CONSTRUCTION TRAFFIC ALLOWED WITHIN FILTER LIMITS)

POND EXCAVATION MUST BE MONITORED BY SITE ENGINEER AND/ OR GEOTECHNICAL ENGINEER AT TIME OF INITIAL EXCAVATION TO BOTTOM OF POND, AND AS REQUIRED BY DESIGN ENGINEER. CONTRACTOR MUST PROVIDE ADEQUATE NOTICE FOR INSPECTION.

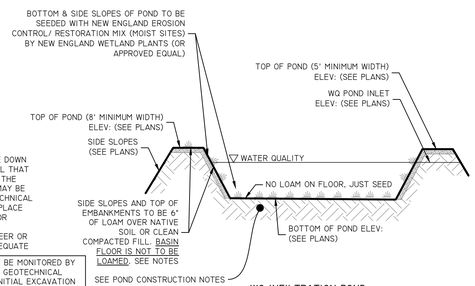

WQ INFILTRATION POND
NOT TO SCALE

WQ INFILTRATION POND BMP SYSTEM

NOT TO SCALE

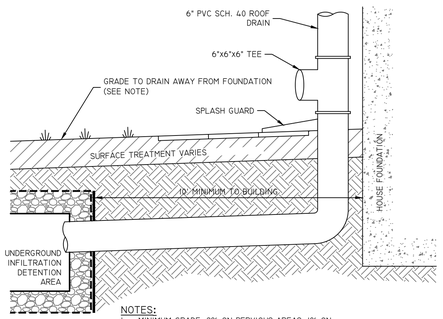

NOTES:
1. MINIMUM GRADE: 2% ON PERVIOUS AREAS, 1% ON IMPERVIOUS AREAS.

SUBSURFACE INFILTRATION CONNECTION DETAIL

NOT TO SCALE

NOTES:

1. ALL MATERIALS, METHODS OF CONSTRUCTION AND WORKMANSHIP SHALL CONFORM TO APPLICABLE REQUIREMENTS OF ASSHTO, ASTM STANDARDS, AND RIDOT STANDARDS.
2. ALL AREAS WHICH DRAIN TO PERVIOUS SURFACES SHALL BE COMPLETELY STABILIZED, INCLUDING LANDSCAPED AREAS, OR EROSION CONTROL MEASURES SHALL BE INSTALLED UPGRADIENT OF THE PERVIOUS SURFACE BEFORE PLACEMENT OF PERVIOUS SURFACE.
3. PERVIOUS SURFACE SHALL NOT BE PLACED IN THE RAIN OR WHEN TEMPERATURES ARE BELOW 60°F.
4. CHOKER COURSE, FILTER COURSE, AND RESERVOIR COURSE SHALL BE COMPACTED TO 95% COMPACTION PER ASTM D698.
5. CONTRACTOR SHALL SUBMIT ALL MIX DESIGNS TO ENGINEER FOR APPROVAL PRIOR TO CONSTRUCTION.
6. ALL STONE AND GRAVEL MATERIAL BELOW THE PERVIOUS PAVEMENT SHALL BE WASHED.
7. STRIPING PAINT SHALL BE LATEX, WATER-BASE EMULSION, READY-MIXED AND COMPLYING WITH PAVEMENT MARKING SPECIFICATIONS PS TT-P-1952.

PERVIOUS PAVEMENTS NOTES

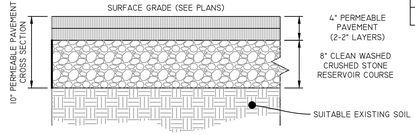

PERMEABLE PAVEMENT CROSS SECTION FOR RESIDNTIAL DRIVEWAY

NOT TO SCALE

STANDARD SIEVE SIZE (INCHES)	CHOKER COURSE (AASHTO NO. 57)	FILTER COURSE (AASHTO NO. M-6)	RESERVOIR COURSE (AASHTO NO. 3)	POROUS ASPHALT
6				
2 1/2			100	
2			90-100	
1 1/2	100		35-70	
1	95-100		0-15	
3/4	-		-	100
1/2	25-60		0-5	85-100
3/8	-	100		55-75
#4	0-10	70-100		10-25
#8	0-5	-		5-10
#200	0	0-4		2-4

PERVIOUS PAVEMENT MATERIAL GRADATION (% PASSING)

FLARED END	LENGTH	WIDTH	CLASS
FLARED END A6	18'	10'	R-4
FLARED END B17	28'	19'	R-3
FLARED END B30	30'	20'	R-3
FLARED END B49	33'	19'	R-2
FLARED END D15	27'	15'	R-2
PIPE END D4	12'	8'	R-2
PIPE END D/O 1	12'	8'	R-3
PIPE END D/O 2	12'	8'	R-3

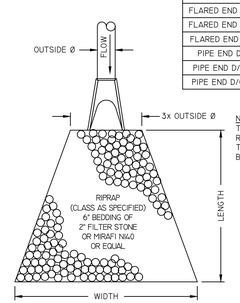

NOTE:
THE MINIMUM THICKNESS OF THE RIPRAP LAYER MUST BE 1.5 x THE MAXIMUM STONE DIAMETER, BUT NOT LESS THAN 12".

RIPRAP APRON/ FE DETAIL

NOT TO SCALE

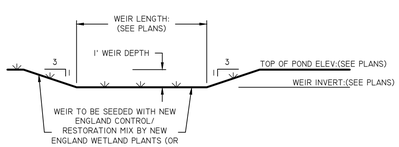

EMERGENCY OVERFLOW WEIR

NOT TO SCALE

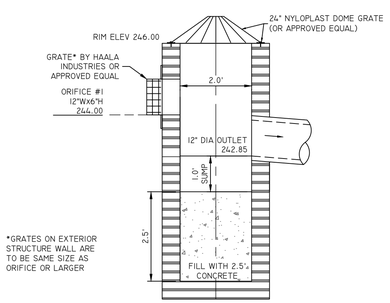

NYLOPLAST OUTLET STRUCTURE (NYLO-B5)
2' DIAMETER DRAIN BASIN

SCALE: 1"=2'

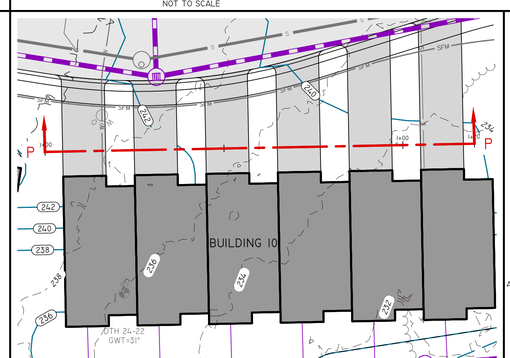

PERVIOUS PAVEMENT AT BUILDING 10

SCALE: 1"=20'

0 10' 20' 40'

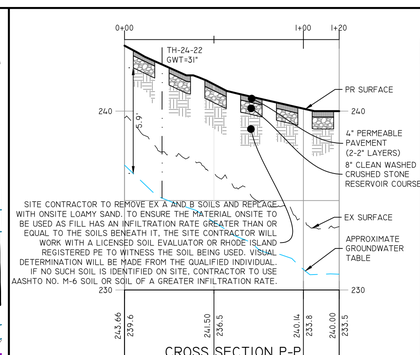

SITE CONTRACTOR TO REMOVE EX A AND B SOILS AND REPLACE WITH ONSITE LOAMY SAND. TO ENSURE THE MATERIAL ONSITE TO BE USED AS FILL HAS AN INFILTRATION RATE GREATER THAN OR EQUAL TO THE SOILS BENEATH IT, THE SITE CONTRACTOR WILL WORK WITH A LICENSED SOIL EVALUATOR OR RHODE ISLAND REGISTERED PE TO WITNESS THE SOIL BEING USED. VISUAL DETERMINATION WILL BE MADE FROM THE QUALIFIED INDIVIDUAL. IF NO SUCH SOIL IS IDENTIFIED ON SITE, CONTRACTOR TO USE AASHTO NO. M-6 SOIL OR SOIL OF A GREATER INFILTRATION RATE.

CROSS SECTION P-P

VERTICAL: 0 2' 4' 8'

HORIZONTAL: 0 20' 40' 80'

DiPrete Engineering
Engineers · Planners · Surveyors
www.diprete-eng.com
Two Stafford Court, Cranston, RI 02920 · Tel 401-943-1000

BRENNA GUAY
No. 13736
REGISTERED PROFESSIONAL ENGINEER
CIVIL

NO	DATE	DESCRIPTION	DESIGN BY: B.G.G.
4	01-09-2026	PREL PKNARY PLAN REVISIONS	W.G.C.
3	09-05-2025	PERMITTING PLAN SET R1C	W.G.C.
2	06-27-2025	PERMITTING PLAN SET	W.G.C.
1	02-28-2025	PERMITTING PLAN SET	W.G.C.
0	12-10-2024	RIDEM SUBMISSION	W.G.C.

DRAWN BY: W.G.C.

THIS PLAN SET MAY NOT BE USED FOR CONSTRUCTION PURPOSES UNLESS STAMPED "ISSUED FOR CONSTRUCTION" AND STAMPED BY A LICENSED PROFESSIONAL ENGINEER OF DIPRETE ENGINEERING

DIPRETE ENGINEERING ONLY WARRANTS PLANS ON A DIPRETE ENGINEERING TITLE BLOCK STAMPED BY REGISTERED PROFESSIONAL ENGINEER OF DIPRETE ENGINEERING. DIPRETE ENGINEERING DOES NOT WARRANT PLANS BY ANY OTHER PARTY.

THE CONTRACTOR IS RESPONSIBLE FOR ALL OF THE MEANS, METHODS, TECHNIQUES, SEQUENCES AND PROCEDURES OF CONSTRUCTION IN CONFORMANCE WITH THE CONTRACT DOCUMENTS.

DIPRETE ENGINEERING ASSUMES NO RESPONSIBILITY FOR THE IMPLEMENTATION OF THIS PLAN AND ONLY DIPRETE ENGINEERING ASSUMES NO RESPONSIBILITY FOR CONSTRUCTION SEQUENCING AND SAFETY PRECAUTIONS AND PROGRAMS IN CONNECTION WITH THIS PLAN AND OSHA REGULATIONS.

EXISTING UTILITIES SHOWN ON THIS PLAN ARE APPROXIMATE ONLY. DIPRETE ENGINEERING ASSUMES NO RESPONSIBILITY FOR THE LOCATION OF EXISTING UTILITIES

SEE "UTILITY NOTE" ON SHEET 3

DE JOB NO. 2021-152 COPYRIGHT 2026 BY DIPRETE ENGINEERING ASSOCIATES, INC.

POND COMPLEXES A & D

VILLAGE AT TIOGUE

ASSESSOR'S MAP 12, LOTS 149, 150, 151, & 153

COVENTRY, RHODE ISLAND

PREPARED FOR:
ROBERT REALTY ASSOCIATES
ROBERT REALTY
420 SCRABBLETOWN RD, SUITE 6
NORTH KINGSTOWN, RHODE ISLAND 02852
401-714-7722

LEGAL COUNSEL:
ADLER POLLOCK & SHEEHAN
ONE CITIZENS PLAZA
100 WESTMINSTER ST, 16TH FLOOR
PROVIDENCE, RI 02903
401-274-7200

SHEET 17 OF 28

Z:\DEPAIN\PROJECTS\152\7-152 OAKS AT EAST SHORE II\AUTOCAD DRAWINGS\152\7-152-BMPS.DWG PLOTTED: 1/12/2026

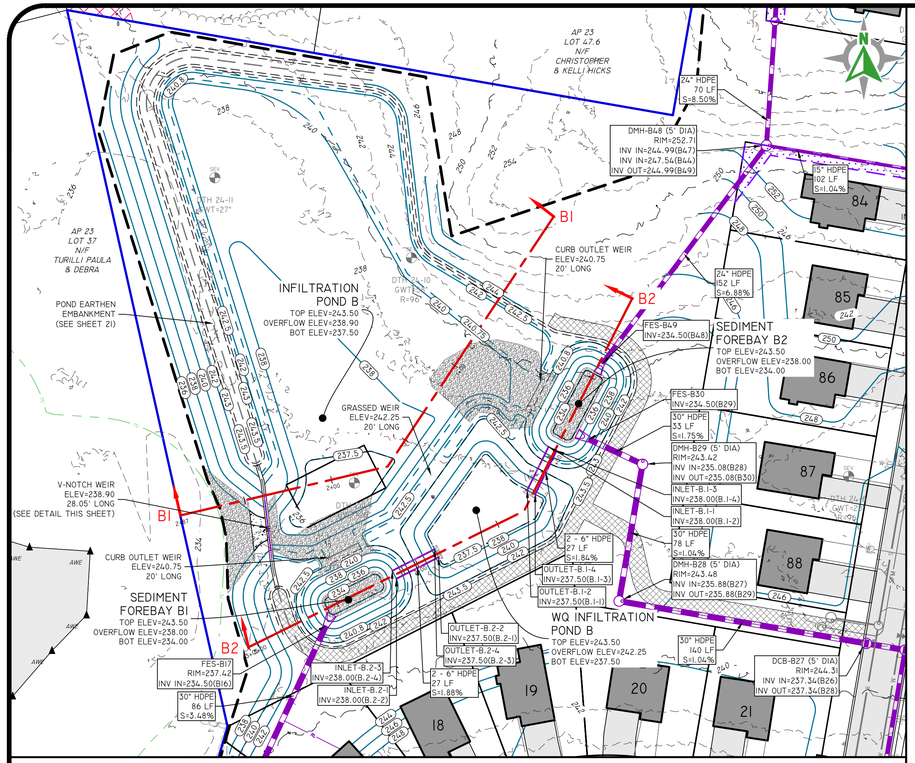

POND B COMPLEX

SCALE: 1"=40'
0 20' 40' 80'

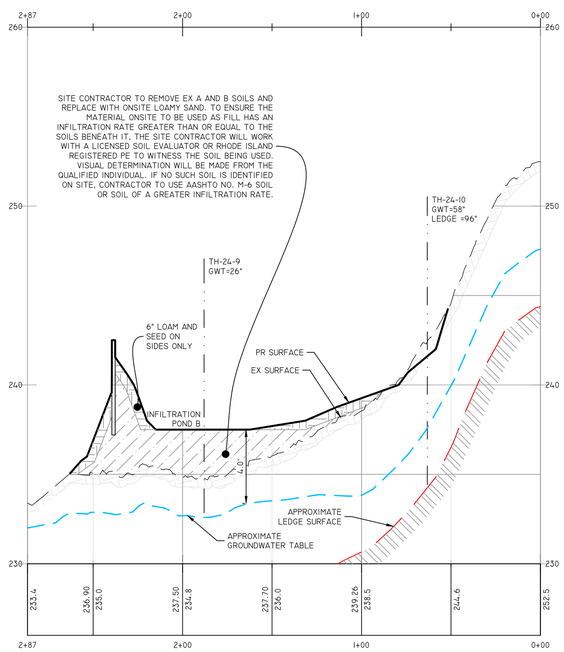

CROSS SECTION B1-B1

VERTICAL: 0 2' 4' 8'
HORIZONTAL: 0 20' 40' 80'

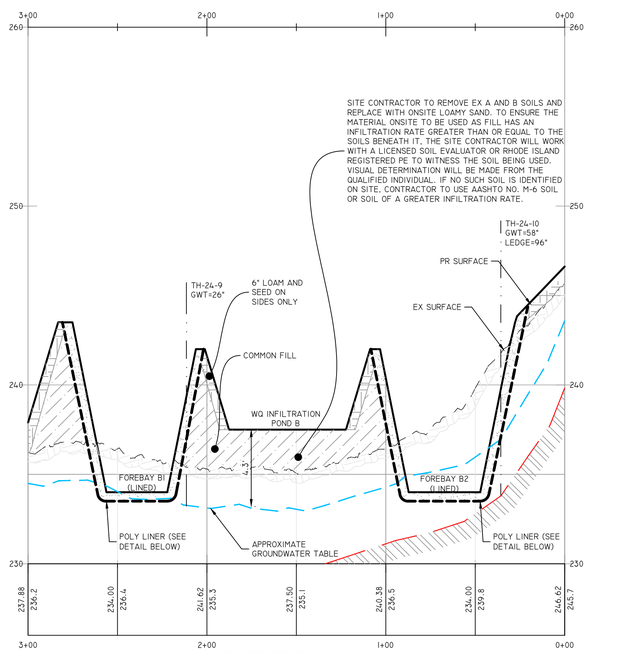

CROSS SECTION B2-B2

VERTICAL: 0 2' 4' 8'
HORIZONTAL: 0 20' 40' 80'

DiPrete Engineering
Engineers · Planners · Surveyors
www.diprete-eng.com
Two Stafford Court, Cranston, RI 02920 · Tel.401-943-1000

BRENNA GUAY
No. 13738
REGISTERED
PROFESSIONAL ENGINEER
CIVIL

THIS PLAN SET MUST BE SIGNED FOR CONSTRUCTION PURPOSES UNLESS STAMPED "ISSUED FOR CONSTRUCTION" AND SIGNED BY ENGINEER OF RECORD.
DIPRETE ENGINEERING ONLY WARRANTS PLANS ON A DIPRETE ENGINEERING TITLE BLOCK STAMPED BY REGISTERED PROFESSIONAL ENGINEER. DIPRETE ENGINEERING DOES NOT WARRANT PLANS BY ANY OTHER PARTY.
THE CONTRACTOR IS RESPONSIBLE FOR ALL OF THE MEANS, METHODS, TECHNIQUES, SEQUENCES AND PROCEDURES AND OSHA CONFORMANCE IN THE IMPLEMENTATION OF THIS PLAN AND ENGINEERING.
EXISTING UTILITIES SHOWN ON THIS PLAN ARE APPROXIMATE ONLY. DIPRETE ENGINEERING ASSUMES NO RESPONSIBILITY FOR ACCURACY OR COMPLETENESS OF LOCATIONS OF EXISTING UTILITIES SEE UTILITY NOTE ON SHEET 4.

NO.	DATE	DESCRIPTION	BY:
4	01-09-2026	PRELIMINARY PLAN REVISIONS	W.G.C.
3	09-26-2025	PERMITTING PLAN SET R1C	W.G.C.
2	04-25-2025	PERMITTING PLAN SET	W.G.C.
1	02-25-2025	PERMITTING PLAN SET	W.G.C.
0	12-10-2024	BOARD SUBMISSION	W.G.C.

DESIGN BY: B.G.G.
DRAWN BY: W.G.C.

DESCRIPTION	WQ-IP-B
TOP OF POND ELEVATION	243.50
100 YEAR STORM ELEVATION	242.40
10 YEAR STORM ELEVATION	241.11
1 YEAR STORM ELEVATION	240.80
WQ STORM ELEVATION	238.63
BOTTOM OF POND ELEVATION	237.50
SEASONAL HIGH GWT ELEVATION	232.83
SOIL EVALUATION	TH-24-9

POND CONSTRUCTION NOTES:
1. CONTRACTOR MUST REMOVE TOP AND SUBSOILS/ EXCAVATE DOWN TO THE C HORIZON AND BACKFILL WITH SUITABLE MATERIAL THAT HAS EQUAL OR GREATER INFILTRATION PARAMETERS THAN THE EXISTING C SOIL HORIZONS BENEATH. ONSITE MATERIALS MAY BE USED AT THE DIRECTION OF THE SITE ENGINEER OR GEOTECHNICAL ENGINEER. B HORIZON OR PART THEREOF MAY BE LEFT IN PLACE ONLY IF ASSESSED AND DIRECTED BY THE SITE ENGINEER OR GEOTECHNICAL ENGINEER.
2. FILL OPERATIONS MUST BE MONITORED BY THE SITE ENGINEER OR GEOTECHNICAL ENGINEER. CONTRACTOR MUST PROVIDE ADEQUATE NOTICE PRIOR TO FILLING.

NOTE:
LIMITS OF INFILTRATION POND TO BE STAKED OUT AND NOT USED AS A TEMPORARY SEDIMENT BASIN DURING CONSTRUCTION (NO CONSTRUCTION TRAFFIC ALLOWED WITHIN FILTER LIMITS)

POND EXCAVATION MUST BE MONITORED BY SITE ENGINEER AND/ OR GEOTECHNICAL ENGINEER AT TIME OF INITIAL EXCAVATION TO BOTTOM OF POND, AND AS REQUIRED BY DESIGN ENGINEER. CONTRACTOR MUST PROVIDE ADEQUATE NOTICE FOR INSPECTION.

*POLY LINER JOINTS MUST BE WATERTIGHT AND SEALED IN ACCORDANCE WITH MANUFACTURERS RECOMMENDATIONS.
**SOIL LINER SHALL BE 1' MINIMUM THICKNESS AND HAVE A MAXIMUM PERMEABILITY OF 0.03 FT/DAY (1*10^-5 CM/SEC). LINER MAY BE COMPRISED OF NATIVE MATERIALS WITH MIN OF 90% PASSING THE #200 SIEVE OR CLAY WITH A MINIMUM OF 15% PASSING THE #200 SIEVE. LINERS MUST EXTEND UP SIDES TO EXISTING GRADE AT A MINIMUM.

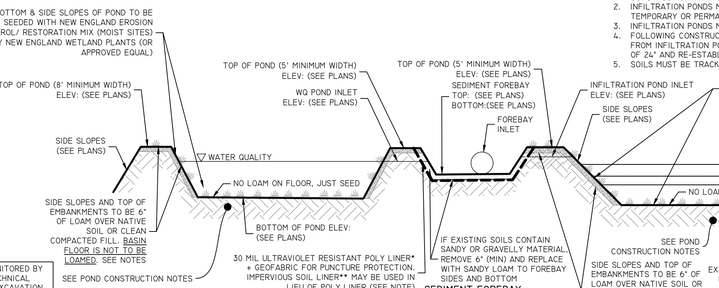

WQ INFILTRATION POND
NOT TO SCALE

SEDIMENT FOREBAY
NOT TO SCALE

POND B COMPLEX BMP SYSTEM
NOT TO SCALE

NOTES:
1. LIMITS OF INFILTRATION POND MUST BE STAKED OUT AND MUST NOT BE USED AS A TEMPORARY SEDIMENT BASIN DURING CONSTRUCTION (NO CONSTRUCTION TRAFFIC ALLOWED WITHIN POND LIMITS).
2. INFILTRATION PONDS MUST NOT BE USED FOR STOCKPILING, VEHICLE PARKING OR ANY OTHER ANCILLARY STORING OF OBJECTS OR MATERIALS, TEMPORARY OR PERMANENT, AT ANY TIME.
3. INFILTRATION PONDS MUST BE ADEQUATELY PROTECTED FROM SEDIMENT LADEN RUNOFF DURING CONSTRUCTION.
4. FOLLOWING CONSTRUCTION AND STABILIZATION OF ALL UPSTREAM AREAS, IT IS THE CONTRACTOR'S RESPONSIBILITY TO REMOVE ANY AND ALL SEDIMENT FROM INFILTRATION PONDS. IF SEDIMENT REMOVAL IS REQUIRED THE CONTRACTOR MUST ALSO ROTOTILL THE ENTIRE POND BOTTOM TO A MINIMUM DEPTH OF 24" AND RE-ESTABLISH TO FINAL DESIGN GRADES AND COVER TYPES.
5. SOILS MUST BE TRACKED INTO PLACE. NO COMPACTION EQUIPMENT ALLOWED.

DESCRIPTION	IP-B
TOP OF POND ELEVATION	243.50
100 YEAR STORM ELEVATION	242.45
10 YEAR STORM ELEVATION	240.51
1 YEAR STORM ELEVATION	238.90
BOTTOM OF POND ELEVATION	237.50
SEASONAL HIGH GWT ELEVATION	232.83
SOIL EVALUATION	TH-24-9

BOTTOM OF POND EXCAVATION MUST BE MONITORED BY SITE ENGINEER OR GEOTECHNICAL ENGINEER. CONTRACTOR MUST PROVIDE ADEQUATE NOTICE FOR INSPECTION.

POND CONSTRUCTION NOTES:
1. CONTRACTOR MUST REMOVE TOP AND SUBSOILS/ EXCAVATE DOWN TO THE C HORIZON AND BACKFILL WITH SUITABLE MATERIAL THAT HAS EQUAL OR GREATER INFILTRATION PARAMETERS THAN THE EXISTING C SOIL HORIZONS BENEATH. ONSITE MATERIALS MAY BE USED AT THE DIRECTION OF THE SITE ENGINEER OR GEOTECHNICAL ENGINEER. B HORIZON OR PART THEREOF MAY BE LEFT IN PLACE ONLY IF ASSESSED AND DIRECTED BY THE SITE ENGINEER OR GEOTECHNICAL ENGINEER.
2. FILL OPERATIONS MUST BE MONITORED BY THE SITE ENGINEER OR GEOTECHNICAL ENGINEER. CONTRACTOR MUST PROVIDE ADEQUATE NOTICE PRIOR TO FILLING.

**ANTI-FLOTATION TO BE CONCRETE WITH MINIMUM DIMENSIONS OF 13"WX13"HX45"L. (APPROXIMATELY 6X80LB BAGS OF CONCRETE)

INFILTRATION POND
NOT TO SCALE

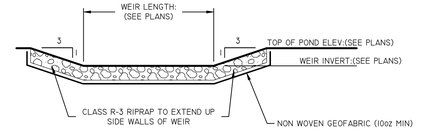

OVERFLOW WEIR
NOT TO SCALE

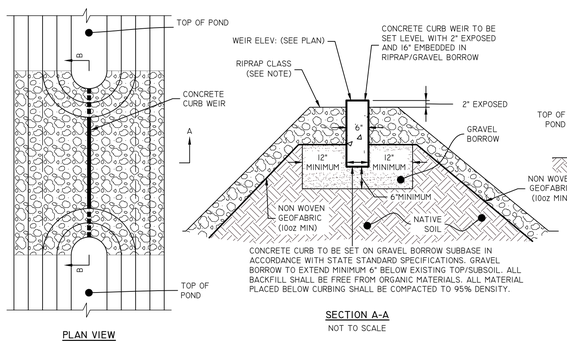

NOTE:
ALL RIPRAP FOR CURB OUTLET WEIRS TO BE CLASS R-3 UNLESS NOTED OTHERWISE.

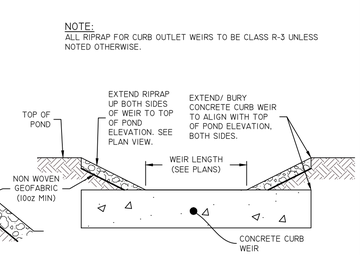

NOTE:
ALL CONCRETE CURB WEIRS MUST BE MONOLITHIC. CONCRETE CURB. WEIRS CANNOT BE MULTIPLE PRECAST CURBS JOINED IN SEQUENCE.

CURB OUTLET WEIR
NOT TO SCALE

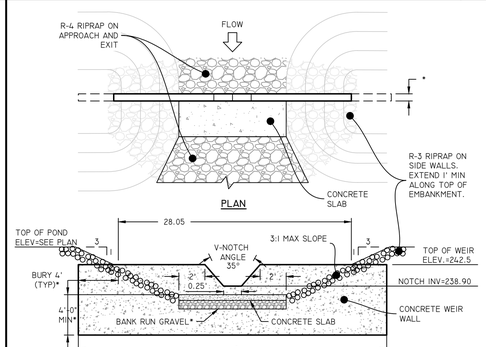

V-NOTCH WEIR DETAIL (CONCRETE SPLASH PAD)
NOT TO SCALE

*ALL STRUCTURAL COMPONENTS OF WEIR/ WALL AND SLAB MUST BE DESIGNED AND STAMPED BY A SUITABLY QUALIFIED STRUCTURAL ENGINEER, INCLUDING (BUT NOT LIMITED TO) WEIR WALL & SLAB THICKNESS, WIDTH, DEPTH AND INTERFACE BETWEEN WALL AND OUTLET SLAB.

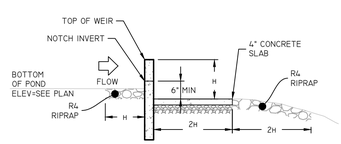

POND COMPLEX B

VILLAGE AT TIOGUE

ASSESSOR'S MAP 321, LOTS 149, 150, 151, 8 153
COVENTRY, RHODE ISLAND

PREPARED FOR:
RJ REALTY ASSOCIATES
420 SCRABBLETOWN RD, SUITE 6,
NORTH KINGSTOWN, RHODE ISLAND 02852
401-714-7722

LEGAL COUNSEL:
ADLER POLLOCK & SHEEHAN
ATTORNEYS AT LAW
100 WESTMINSTER ST 16TH FLOOR
PROVIDENCE, RI 02903
401-274-7200

SHEET 18 OF 28

DE JOB NO. 0267-32 COPYRIGHT 2026 BY DIPRETE ENGINEERING ASSOCIATES, INC.

Z:\DEPAIN\PROJECTS\0267-32 OAKS AT EAST SHORE II\AUTOCAD DRAWINGS\0267-32-BMPS.DWG PLOTTED: 1/12/2026

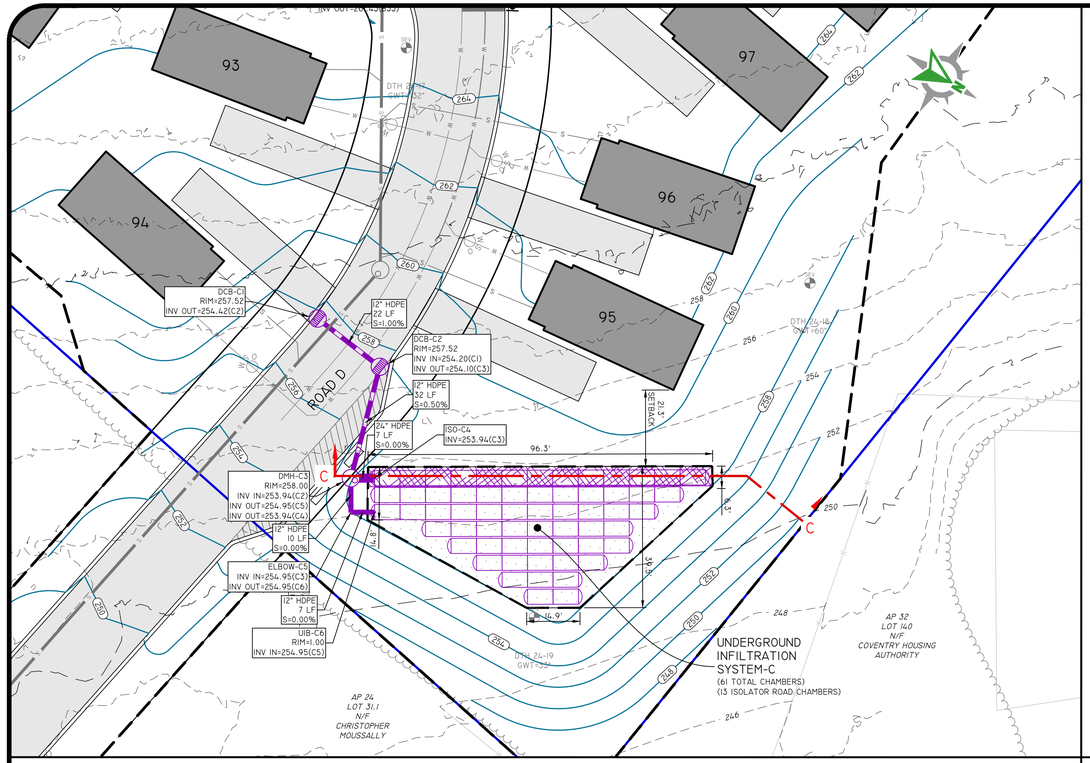

UNDERGROUND INFILTRATION SYSTEM C

SCALE: 1"=20'
0 10' 20' 40'

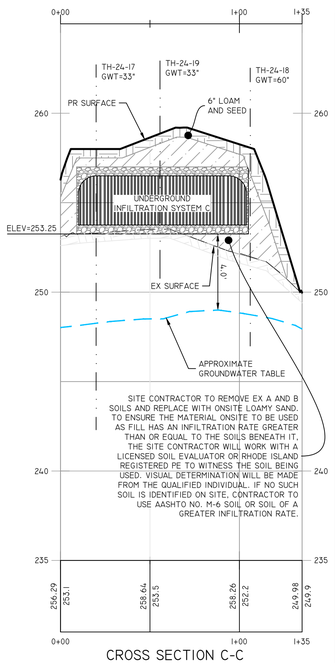

CROSS SECTION C-C

VERTICAL: 0 2' 4' 8'
HORIZONTAL: 0 20' 40' 80'

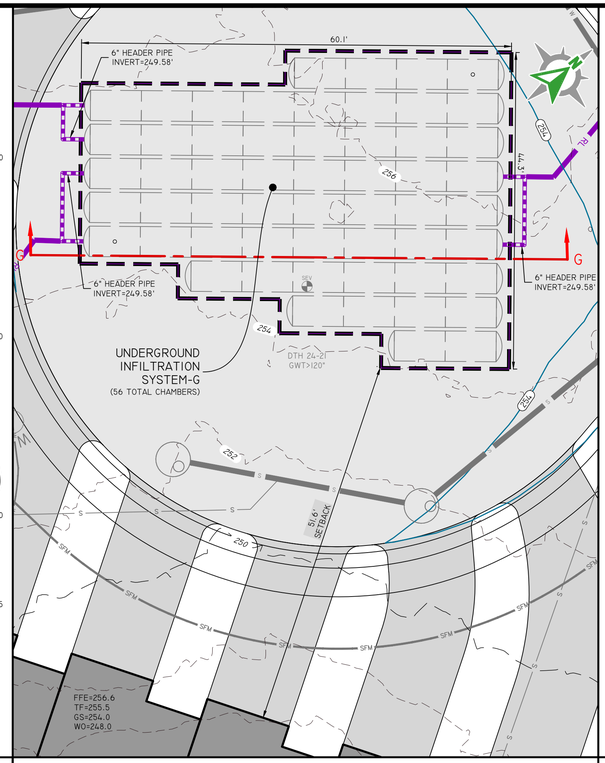

UNDERGROUND INFILTRATION SYSTEM G

SCALE: 1"=10'
0 5' 10' 20'

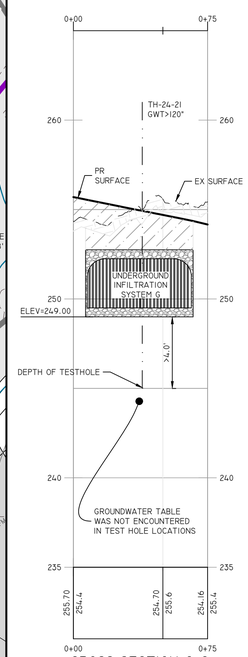

CROSS SECTION G-G

VERTICAL: 0 2' 4' 8'
HORIZONTAL: 0 20' 40' 80'

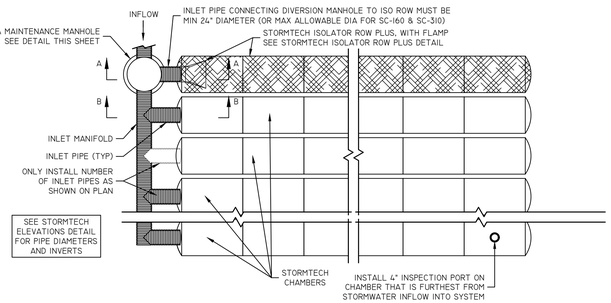

STORMTECH TYPICAL LAYOUT - INFILTRATION

NOT TO SCALE

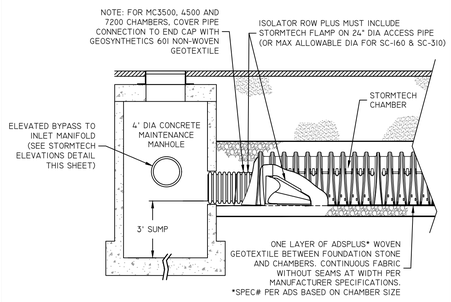

STORMTECH ISOLATOR ROW PLUS DETAIL

NOT TO SCALE

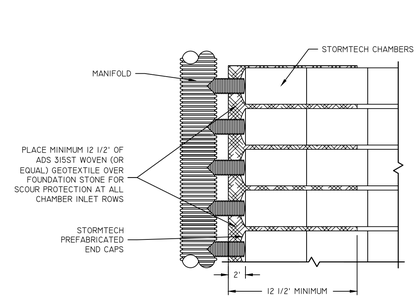

STORMTECH SCOUR PROTECTION DETAIL

NOT TO SCALE

APPLICATION FOR SUBSTITUTION

NOT TO SCALE

CONTRACTOR NOTE: SHOULD CONTRACTOR WISH TO PROPOSE ALTERNATE STORMWATER SYSTEM IN LIEU OF ADS STORMTECH, CONTRACTOR MUST SUBMIT THE FOLLOWING FOR REVIEW AND APPROVAL BY OWNER/ DESIGN ENGINEER PRIOR TO CONSTRUCTION:

- COMPLETED "SUBSTITUTION REQUEST" CSI FORM 13.1A (APRIL 2022 VERSION MODIFIED BY DIPRETE ENGINEERING 2023) - FORM AVAILABLE FROM DIPRETE ENGINEERING;
- ALTERNATE PRODUCT DESIGN PLANS SPECIFIC TO THIS PROJECT, STAMPED BY A PROFESSIONAL ENGINEER REGISTERED IN THE SAME STATE AS THIS PROJECT;
- POINT BY POINT COMPARATIVE DATA THAT DEMONSTRATES HOW THE ALTERNATE DESIGN MEETS OR IMPROVES THE DESIGN SHOWN ON THE APPROVED PLANS AND REPORTS, INCLUDING (BUT MAY NOT BE NOT LIMITED TO):
  - STAGE STORAGE
  - PEAK FLOOD ELEVATION
  - PEAK DISCHARGE FOR ALL APPLICABLE DESIGN STORMS
  - ANY OTHER APPLICABLE REQUIREMENTS OR CONSTRAINTS AS SET FORTH IN THE APPROVED PLANS, REPORTS AND CONTRACT DOCUMENTS
- PLANS, CALCULATIONS OR OTHERWISE THAT DEMONSTRATE HOW THE ALTERNATE DESIGN ADDRESSES SITE LAYOUT/ CONNECTIVITY TO THE ADJOINING STORMWATER NETWORK COMPONENTS, INCLUDING (BUT MAY NOT BE LIMITED TO):
  - PROVISION FOR ACCESS AND MAINTENANCE
  - ADEQUATE CONSTRUCTABILITY
  - ACCOMMODATION OF SURROUNDING OBJECTS/ STRUCTURES/ UTILITIES IN ACCORDANCE WITH ALL APPLICABLE OFFSETS, CLEARANCES AND STIPULATIONS AS REQUIRED BY THE APPLICABLE AUTHORITIES HAVING JURISDICTION

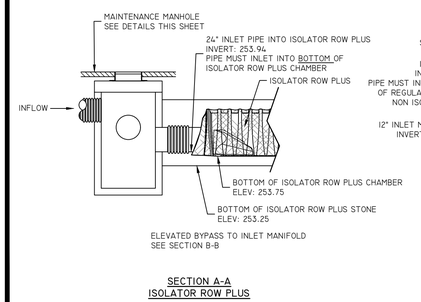

SECTION A-A
ISOLATOR ROW PLUS

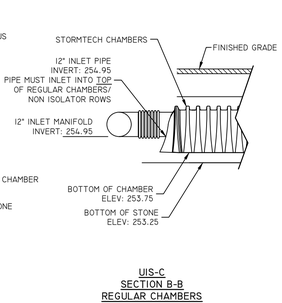

UIS-C
SECTION B-B
REGULAR CHAMBERS

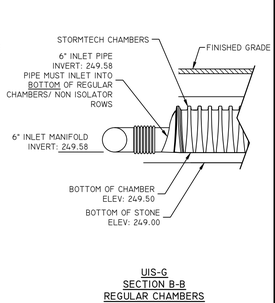

UIS-G
SECTION B-B
REGULAR CHAMBERS

STORMTECH ELEVATIONS

NOT TO SCALE

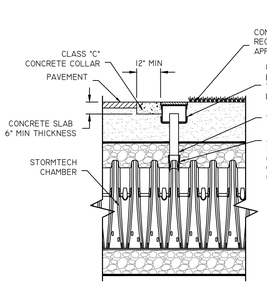

STORMTECH 4" INSPECTION PORT DETAIL

NOT TO SCALE

NOTES:

1. THIS CROSS SECTION DETAILS THE REQUIREMENTS NECESSARY TO SATISFY THE LOAD FACTORS SPECIFIED IN THE AASHTO LRFD BRIDGE DESIGN SPECIFICATIONS SECTION 12.12 FOR EARTH AND LIVE LOADS USING STORMTECH CHAMBERS. SEE APPLICABLE STORMTECH CONSTRUCTION GUIDES AND ALL APPLICABLE DOCUMENTS FOR SPECIFIC MATERIAL REQUIREMENTS.
2. SEE LATEST STORMTECH DESIGN MANUAL FOR CURRENT REQUIREMENTS.
3. ALL STORMTECH CHAMBERS AND ASSOCIATED/ ANCILLARY COMPONENTS MUST BE INSTALLED PER MANUFACTURER RECOMMENDATIONS AND THESE PLANS. CONTRACTOR TO NOTIFY DESIGN ENGINEER OF ANY DISCREPANCIES PRIOR TO INSTALLATION.

CHAMBERS SHALL MEET ASTM F2418 "STANDARD SPECIFICATION FOR POLYPROPYLENE (PP) CORRUGATED WALL STORMWATER COLLECTION CHAMBERS"

GRANULAR WELL GRADED SOIL/AGGREGATE MIXTURES, <35% FINES. COMPACT IN 6" LIFTS TO MIN 95% PROCTOR DENSITY FOR WELL GRADED MATERIALS AND 95% RELATIVE DENSITY FOR PROCESSED AGGREGATE MATERIALS. SEE STORMTECH SPECIFICATIONS FOR TABLE OF ACCEPTABLE FILL MATERIALS

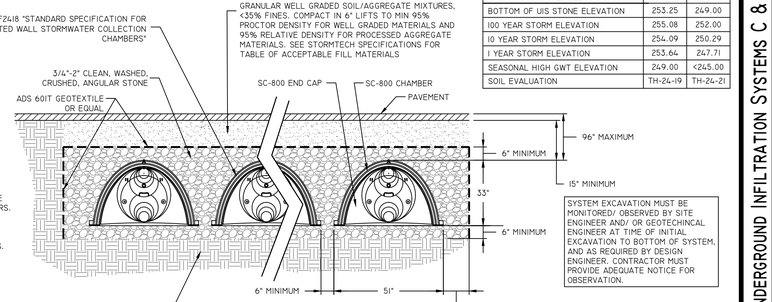

DESCRIPTION	UIS-C	UIS-G
TOP OF UIS STONE ELEVATION	257.00	252.75
BOTTOM OF UIS STONE ELEVATION	253.25	249.00
100 YEAR STORM ELEVATION	255.08	252.00
10 YEAR STORM ELEVATION	254.09	250.29
1 YEAR STORM ELEVATION	253.64	247.71
SEASONAL HIGH GWT ELEVATION	249.00	<245.00
SOIL EVALUATION	TH-24-19	TH-24-21

SYSTEM EXCAVATION MUST BE MONITORED/ OBSERVED BY SITE ENGINEER AND/ OR GEOTECHINCAL ENGINEER AT TIME OF INITIAL EXCAVATION TO BOTTOM OF SYSTEM, AND AS REQUIRED BY DESIGN ENGINEER. CONTRACTOR MUST PROVIDE ADEQUATE NOTICE FOR OBSERVATION.

STORMTECH SC-800 TYPICAL CROSS SECTION

NOT TO SCALE

DiPrete Engineering
Engineers · Planners · Surveyors
www.diprete-eng.com
Two Stafford Court, Cranston, RI 02920 · Tel 401-943-1000

BRENNA GUAY
No. 13736
REGISTERED PROFESSIONAL ENGINEER
CIVIL

THIS PLAN SET MUST NOT BE USED FOR CONSTRUCTION PURPOSES UNLESS STAMPED "ISSUED FOR CONSTRUCTION" AND SIGNED AND STAMPED BY A RHODE ISLAND REGISTERED PROFESSIONAL ENGINEER OF DIPRETE ENGINEERING.

DIPRETE ENGINEERING ONLY WARRANTS PLANS ON A DIPRETE ENGINEERING TITLE BLOCK STAMPED BY REGISTERED DIPRETE ENGINEERING PROFESSIONAL. DIPRETE ENGINEERING DOES NOT WARRANT PLANS BY ANY OTHER PARTY.

THE CONTRACTOR IS RESPONSIBLE FOR ALL OF THE MEANS, METHODS, TECHNIQUES, SEQUENCES AND PROCEDURES OF CONSTRUCTION AND FOR COMPLIANCE WITH ALL APPLICABLE LAWS, CODES, RULES AND REGULATIONS. THE CONTRACTOR IS RESPONSIBLE FOR THE SAFETY OF PERSONS AND PROPERTY IN CONNECTION WITH THE WORK, INCLUDING COMPLIANCE WITH ALL APPLICABLE OSHA REGULATIONS FOR SAFETY AND HEALTH PROGRAMS, AND FOR CONFORMANCE IN THE IMPLEMENTATION OF THIS PLAN AND SEQUENCE.

EXISTING UTILITIES SHOWN ON THIS PLAN ARE APPROXIMATE ONLY. DIPRETE ENGINEERING ASSUMES NO RESPONSIBILITY FOR THE LOCATIONS OF EXISTING UTILITIES OR FOR THE IMPLEMENTATION OF THIS PLAN AND SEQUENCE.

SEE UTILITY NOTES ON SHEET 4.

NO.	DATE	DESCRIPTION	BY:
4	01-09-2024	PRELIMINARY PLAN REVISIONS	W.G.C.
3	04-26-2023	PERMITTING PLAN SET R1C	W.G.C.
2	04-25-2023	PERMITTING PLAN SET R1B	W.G.C.
1	04-20-2023	PERMITTING PLAN SET R1A	W.G.C.
0	12-10-2024	60DCR SUBMISSION	W.G.C.

DESIGN BY: B.G.G.
DRAWN BY: W.G.C.

UNDERGROUND INFILTRATION SYSTEMS C & G

VILLAGE AT TIOGUE
ASSESSOR'S MAP 321, LOTS 149, 150, 151, 8 153
COVENTRY, RHODE ISLAND

PREPARED FOR:
RJSE REALTY ASSOCIATES
420 SCRABBLETOWN RD, SUITE 6,
NORTH KINGSTOWN, RHODE ISLAND 02852
401-414-7722

LEGAL COUNSEL:
ADLER POLLOCK & SHEEHAN
ATTORNEYS AT LAW
100 WESTMINSTER ST 16TH FLOOR
PROVIDENCE, RI 02903
401-274-7200

SHEET 19 OF 28

DE JOB NO. 0267-32 COPYRIGHT 2024 BY DIPRETE ENGINEERING ASSOCIATES, INC.

Z:\DEPAIN\PROJECTS\0267-32 OAKS AT EAST SHORE II\AUTOCAD DRAWINGS\0267-32-BMPS.DWG PLOTTED: 1/12/2026

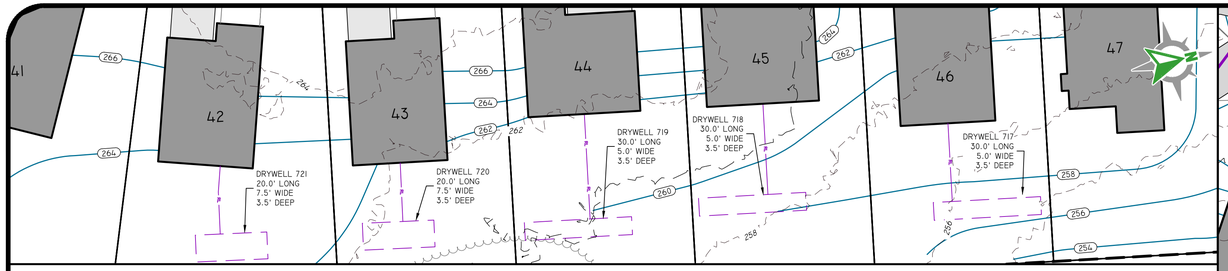

DRYWELL SYSTEMS

SCALE: 1"=20'

0 10' 20' 40'

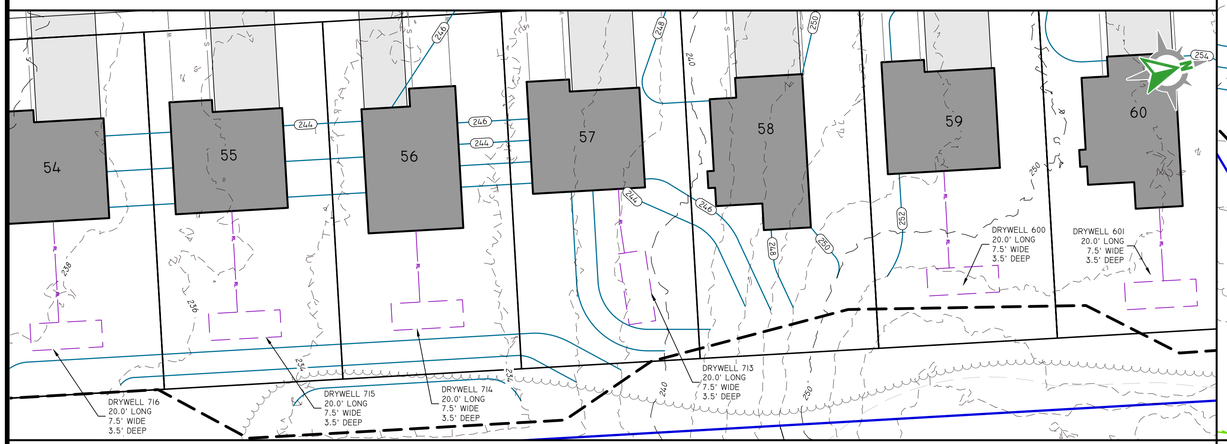

DRYWELL SYSTEMS

SCALE: 1"=20'

0 10' 20' 40'

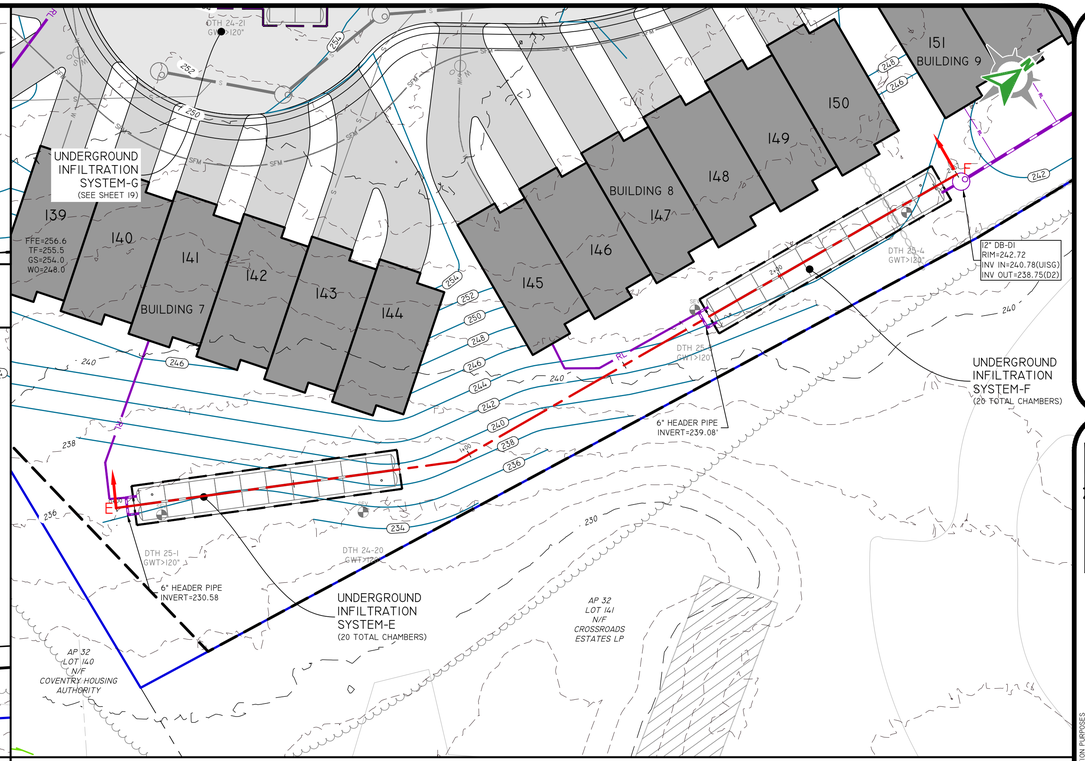

UNDERGROUND INFILTRATION SYSTEM E & F

SCALE: 1"=20'

0 10' 20' 40'

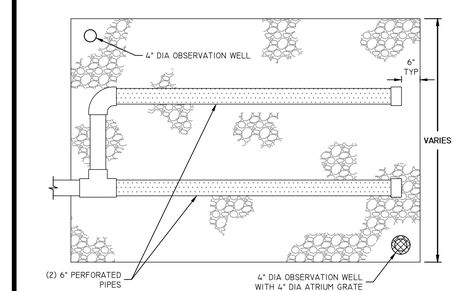

HOUSE DRYWELL DETAIL (PLAN)

NOT TO SCALE

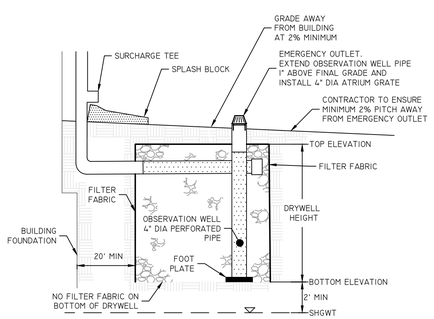

HOUSE DRYWELL DETAIL (PROFILE)

NOT TO SCALE

HOUSE DRYWELL DETAIL

NOT TO SCALE

CONSTRUCTION, MAINTENANCE & INSPECTION NOTES:

1. ROOF LEADERS ARE TO TIE INTO PROPOSED DRYWELLS.
2. DRYWELL AREA TO BE STAKED, MARKED, AND REMAIN UNDISTURBED PRIOR TO CONSTRUCTION. THERE IS TO BE NO CONSTRUCTION TRAFFIC ON DESIGNATED AREA PRIOR TO CONSTRUCTION.
3. DRYWELLS TO BE LOCATED DOWNGRADIENT OF THE BUILDING WITH A MINIMUM OF 20' SEPARATION TO THE FOUNDATION.
4. UNDER NO CIRCUMSTANCES MAY DRYWELLS BE INSTALLED UPGRADIENT OF A BUILDING.
5. PLACE FILTER FABRIC ON SIDES OF TRENCH AND FILL WITH CRUSHED, WASHED STONE.
6. OVERLAP FILTER FABRIC ON THE TOP OF THE FILTER STONE. BACK FILL WITH CLEAN FILL TO FINISH GRADE.
7. MONITORING OF WATER LEVELS WITHIN THE INSPECTION PORT AT VARIOUS TIME INTERVALS AFTER A RAINFALL EVENT WILL INDICATE THE EFFECTIVENESS OF THE SYSTEM. IF WATER IS STANDING IN DRYWELL SYSTEM 72 HOURS AFTER A STORM EVENT, SYSTEM FAILURE HAS OCCURRED AND WILL REQUIRE FLUSHING MAINTENANCE, REPAIR OR REPLACEMENT OF THE SYSTEM.
8. MAINTENANCE OF ALL DRYWELL AND DRAINAGE COMPONENTS IS THE RESPONSIBILITY OF THE OWNER, INCLUDING MONITORING OF WATER LEVELS AS NECESSARY.
9. THE ONLY CONNECTIONS ALLOWED TO THE DRYWELL ARE FROM ROOF CONNECTIONS AS SHOWN ON THE PLANS. CONNECTIONS FROM FOUNDATIONS DRAINS, SUMPS, WINDOW WELLS, FLOOR DRAINAGE AND ALL OTHER CONNECTIONS ARE PROHIBITED.

LOT	DRYWELL NAME	PROPOSED GRADING ELEVATION	TOP OF DRYWELL	ELEVATION AT BOTTOM STONE OF DRYWELL	SEASONAL HIGH GWT ELEVATION	SEPARATION DISTANCE (FEET)
59	600	253.00	252.50	249.00	244.50	4.50
60	601	253.00	252.50	249.00	244.50	4.50
57	713	242.00	241.50	238.00	235.70	2.30
56	714	239.00	238.50	234.50	230.90	3.60
55	715	239.00	238.50	234.50	232.20	2.30
54	716	239.00	238.50	234.50	232.20	2.30
46	717	257.00	256.50	253.00	245.90	7.10
45	718	259.00	258.50	255.00	248.50	6.50
44	719	260.00	259.50	256.00	251.50	4.50
43	720	261.50	261.00	257.50	251.50	6.00
42	721	263.00	262.50	259.00	252.50	6.50

DRYWELL TABLE

NOT TO SCALE

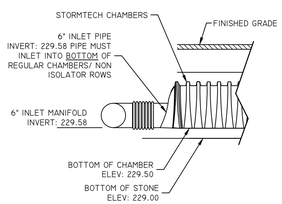

UIS-E
SECTION B-B
REGULAR CHAMBERS

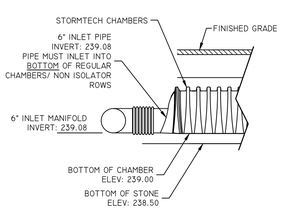

UIS-F
SECTION B-B
REGULAR CHAMBERS

NOTE:
ALL OTHER STORMTECH DETAILS FOR UNDERGROUND INFILTRATION SYSTEM E & F ARE SHOWN ON SHEET 18

STORMTECH ELEVATIONS

NOT TO SCALE

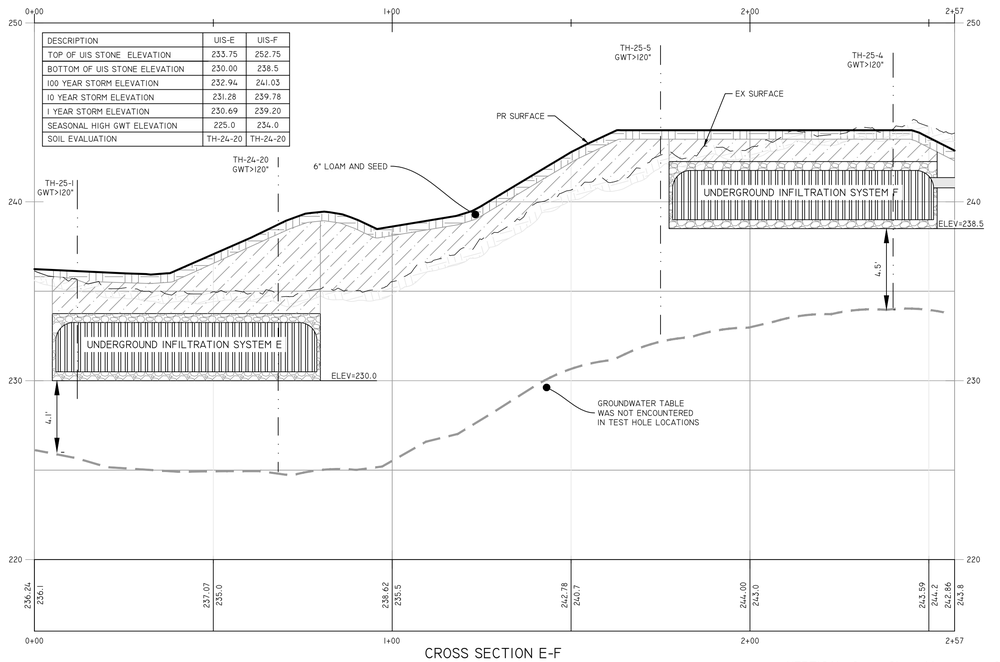

DESCRIPTION	UIS-E	UIS-F
TOP OF UIS STONE ELEVATION	233.75	252.75
BOTTOM OF UIS STONE ELEVATION	230.00	238.5
100 YEAR STORM ELEVATION	232.94	241.03
10 YEAR STORM ELEVATION	231.28	239.78
1 YEAR STORM ELEVATION	230.69	239.20
SEASONAL HIGH GWT ELEVATION	225.0	234.0
SOIL EVALUATION	TH-24-20	TH-24-20

CROSS SECTION E-F

VERTICAL: 0 2' 4' 8'

HORIZONTAL: 0 10' 20' 40'

UNDERGROUND INFILTRATION SYSTEM E & F

THIS PLAN IS NOT NOT BE USED FOR CONSTRUCTION PURPOSES UNLESS STAMPED "ISSUED FOR CONSTRUCTION" AND STAMPED BY ENGINEERING PROFESSIONAL ENGINEER OF DIPRETE

DIPRETE ENGINEERING ONLY WARRANTS PLANS ON A DIPRETE ENGINEERING TITLE BLOCK IS STAMPED BY REGISTERED PROFESSIONAL ENGINEER OF DIPRETE ENGINEERING DOES NOT WARRANT PLANS BY ANY OTHER PARTY.

THE CONTRACTOR IS RESPONSIBLE FOR ALL OF THE MEANS, METHODS, TECHNIQUES, SEQUENCES AND PROCEDURES OF CONSTRUCTION IN CONFORMANCE WITH THE APPROVED CONSTRUCTION PLANS AND SPECIFICATIONS AND ALL APPLICABLE SAFETY STANDARDS.

EXISTING UTILITIES SHOWN ON THIS PLAN ARE APPROXIMATE ONLY. DIPRETE ENGINEERING ASSUMES NO RESPONSIBILITY FOR DAMAGE TO UTILITIES NOT SHOWN OR INCORRECTLY SHOWN. SEE "UTILITY NOTE" ON SHEET 3.

NO	DATE	DESCRIPTION	DESIGN BY: B.G.G.
4	01-09-2026	PRELIMINARY PLAN REVISIONS	W.G.C.
3	09-05-2025	PERMITTING PLAN SET R1C	W.G.C.
2	06-27-2025	PERMITTING PLAN SET	W.G.C.
1	02-28-2025	PERMITTING PLAN SET	W.G.C.
0	12-10-2024	ROIRA SUBMISSION	BY:

DRAWN BY: W.G.C.

BRENNA GUAY
No. 13738
REGISTERED PROFESSIONAL ENGINEER
CIVIL

DiPrete Engineering
Engineers · Planners · Surveyors
www.diprete-eng.com
Two Stafford Court, Cranston, RI 02920 · Tel 401-943-1000

UNDERGROUND INFILTRATION SYSTEMS E & F

VILLAGE AT TIOGUE

ASSESSOR'S MAP 32 LOTS 149, 150, 151, & 153
COVENTRY, RHODE ISLAND

PREPARED FOR:
ROMA REALTY ASSOCIATES
ROBERT ROCHA
420 SCRABBLETOWN RD, SUITE C
NORTH KINGSTOWN, RHODE ISLAND 02852
401-714-7722

LEGAL COUNSEL:
ADLER POLLOCK & SHEEHAN
ATTN: PCHS
100 WESTMINSTER ST, 16TH FLOOR
PROVIDENCE, RI 02903
401-274-7200

SHEET 20 OF 28

DE JOB NO. 2091-32 COPYRIGHT 2026 BY DIPRETE ENGINEERING ASSOCIATES, INC.

Z:\DEMAIN\PROJECTS\2091-32\ OAKS AT EAST SHORE II\AUTOCAD DRAWINGS\2091-32-BMPS.DWG PLOTTED: 1/12/2026

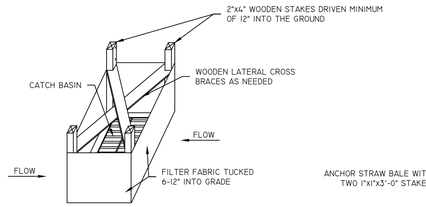

SILT FENCE INSTALLATION FOR CATCH BASINS AT LOW POINTS

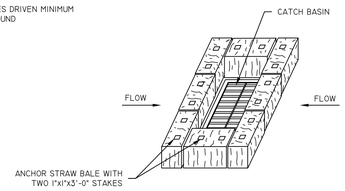

STRAW BALE FILTER INSTALLATION FOR CATCH BASINS AT LOW POINTS

NOTES:
1. STORMWATER INLETS WHICH DO NOT DISCHARGE TO SEDIMENT TRAPS OR BASINS MUST BE PROTECTED UNTIL THE TRIBUTARY AREAS ARE STABILIZED.
2. SEDIMENT MUST BE REMOVED FROM INLET PROTECTION AFTER EACH STORM.
3. REFER TO LONG TERM/SHORT TERM MAINTENANCE NOTES AND OPERATION & MAINTENANCE PLAN FOR TIMING OF PLACEMENT AND REMOVAL OF EROSION CONTROL ELEMENTS.

CATCH BASIN EROSION CONTROL

NOT TO SCALE

LOCATION	WIDTH	HEIGHT	QUANTITY
POND D (OUTLET D/O-1)	3'	3'	2
POND D (OUTLET D/O-2)	3'	3'	2

INSTALLATION NOTES:
1. UNROLL THE ANTI-SEEP COLLAR AND ALIGN THE BOARDS TO FORM A SQUARE. ATTACH METAL BRACKETS TO THE CORNER OF THE BOARDS WITH THE SCREWS PROVIDED. ATTACH THE RUBBER TO THE FRAME WITH THE NAILS PROVIDED.
2. CUT A ROUND HOLE IN THE CENTER OF THE RUBBER THAT IS SMALLER THAN THE PIPE SIZE (APPROX. 33% SMALLER). THIS WILL ALLOW THE RUBBER TO STRETCH OVER THE PIPE WHEN THE ANTI-SEEP IS INSTALLED ON THE PIPE. THIS WILL PROVIDE A TIGHT SEAL BETWEEN THE PIPE AND THE ANTI-SEEP COLLAR. NOTE: CUTTING AN "X" OR SLIT WILL CAUSE THE RUBBER TO TEAR.
3. SLIP THE PIPE THROUGH THE ANTI-SEEP COLLAR, INSPECT THE SEAL BETWEEN THE PIPE AND THE ANTI-SEEP COLLAR, CAREFULLY BACKFILL, AND COMPACT WITH SUITABLE SOIL.

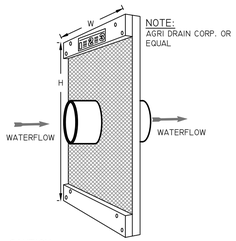

NOTE:
AGRI DRAIN CORP. OR EQUAL

CAUTION:
EXCESSIVE COMPACTION OR DOWNWARD PRESSURE ON FRAME WILL CAUSE RUBBER TO STRETCH AND DISTORT, RESULTING IN LOSS OF SEAL BETWEEN RUBBER AND PIPE.

ANTI-SEEP COLLAR

NOT TO SCALE

TEMPORARY DIVERSION CHANNEL

NOT TO SCALE

GENERAL NOTES:
1. THE TEMPORARY SEDIMENT TRAP SHALL MEET ALL REQUIREMENTS FOR TEMPORARY SEDIMENT TRAPS OUTLINED IN THE RHODE ISLAND SOIL EROSION AND SEDIMENT CONTROL HANDBOOK (LATEST REVISION) SECTION SIX: SEDIMENT CONTROL MEASURES
2. THE TEMPORARY SEDIMENT TRAP MUST PROVIDE A STORAGE VOLUME FOR ONE INCH OF RUNOFF FROM THE CONTRIBUTING AREA. HALF OF THE STORAGE MUST BE PROVIDED IN THE FORM OF WET STORAGE. SEE DETAIL BELOW SECTION 6 OF THE RISESCH.
3. ALL CUT AND FILL SLOPES MUST BE 2:1 OR FLATTER EXCEPT FOR THE EXCAVATED WET STORAGE AREA WHERE SLOPES MUST NOT EXCEED 1.5:1.
4. THE OUTLET MUST BE LOCATED AT THE MOST DISTANT HYDRAULIC POINT FROM THE INLET.
5. THE OUTLET CONSISTS OF A PERVIOUS STONE DIKE WITH A CORE OF MODIFIED RIPRAP AND FACED ON THE UPSTREAM SIDE WITH STONE.
6. TEMPORARY SEDIMENT TRAPS MUST OUTLET ONTO STABILIZED GROUND.
7. MAXIMUM HEIGHT OF A TEMPORARY SEDIMENT TRAP EMBANKMENT IS LIMITED TO 5 FEET (BOTTOM OF DRY STORAGE TO TOP OF EMBANKMENT). TOTAL EMBANKMENT HEIGHT MUST NOT EXCEED 6 FEET (BOTTOM OF WET STORAGE TO TOP OF EMBANKMENT).
8. SIDE SLOPES OF THE EMBANKMENT MUST BE 2:1 OR FLATTER.
9. MODIFIED RIPRAP: SHALL MEET THE REQUIREMENTS OF RIDOT STANDARD SPECIFICATIONS FOR ROAD AND BRIDGE CONSTRUCTION SUBSECTION M.10.03.2.
10. FILTER STONE: SHALL MEET THE REQUIREMENTS OF RIDOT STANDARD SPECIFICATIONS FOR ROAD AND BRIDGE CONSTRUCTION SUBSECTION M.01.03 TABLE 1, COLUMN V FILTER STONE;

SEDIMENT TRAP DIMENSIONS*	TRAP 1		TRAP 2		TRAP 3	
TRIBUTARY DRAINAGE AREA	3.1	AC	3.1	AC	0.8	AC
WET STORAGE DEPTH (Dw)	2.0	FT	2.0	FT	2.0	FT
DRY STORAGE DEPTH (Dd)	2.0	FT	2.0	FT	2.0	FT
TOTAL DEPTH (D)	4.0	FT	4.0	FT	4.0	FT
BOTTOM OF TRAP AREA (Ab)	2,737	SQ.FT	2,485	SQ.FT	436	SQ.FT
WETTED SURFACE AREA (Aw)	3,619	SQ.FT	3,328	SQ.FT	930	SQ.FT
SURFACE AREA AT OUTLET (Ad)	4,600	SQ.FT	4,272	SQ.FT	1,525	SQ.FT

*TRAP DIMENSIONS REPRESENT MINIMUM REQUIRED SIZING TO MEET THE RISESCH. CONTRACTOR MAY SHAPE TRAP DIFFERENTLY THAN SHOWN ON PLANS AS LONG AS THE MINIMUM SIZING HAS BEEN PROVIDED.

MINIMUM TOP WIDTH VS HEIGHT
H=HEIGHT OF EMBANKMENT
W=TOP WIDTH OF EMBANKMENT

H (FT)	1.5	2.0	2.5	3.0	3.5	4.0	4.5	5.0
W (FT)	2.0	2.0	3.0	2.5	3.0	3.0	4.0	4.5

INSPECTION, MAINTENANCE, AND REMOVAL REQUIREMENTS:
1. INSTALL "SEDIMENT STORAGE" STAKE WITH A MARKER AT ONE HALF OF THE WET STORAGE VOLUME.
2. INSPECT THE TEMPORARY SEDIMENT TRAP AT LEAST ONCE A WEEK AND WITHIN 24 HOURS OF THE END OF A STORM WITH A RAINFALL AMOUNT OF 0.25 INCH OR GREATER.
3. CHECK THE OUTLET TO ENSURE THAT IT IS STRUCTURALLY SOUND AND HAS NOT BEEN DAMAGED BY EROSION OR CONSTRUCTION EQUIPMENT.
4. CHECK FOR SEDIMENT ACCUMULATION AND FILTRATION PERFORMANCE.
5. WHEN SEDIMENTS HAVE ACCUMULATED TO ONE HALF THE MINIMUM REQUIRED VOLUME OF THE WET STORAGE, DEWATER THE TRAP AS NEEDED, REMOVE SEDIMENTS AND RESTORE THE TRAP TO ITS ORIGINAL DIMENSIONS.
6. DISPOSE OF THE SEDIMENT REMOVED FROM THE BASIN IN A SUITABLE AREA AS DESIGNATED BY THE GEOTECHNICAL ENGINEER.
7. THE TEMPORARY SEDIMENT TRAP MAY BE REMOVED AFTER THE CONTRIBUTING DRAINAGE AREA IS STABILIZED.

INSTALLATION NOTES:
1. CLEAR, GRUB AND STRIP ANY VEGETATION AND ROOT MAT FROM ANY PROPOSED EMBANKMENT AND OUTLET AREA.
2. REMOVE STONES AND ROCKS WHOSE DIAMETER IS GREATER THAN THREE (3) INCHES AND OTHER DEBRIS.
3. EXCAVATE WET STORAGE AND CONSTRUCT THE EMBANKMENT AND/OR OUTLET AS NEEDED TO ATTAIN THE NECESSARY STORAGE REQUIREMENTS.
4. USE ONLY FILL MATERIAL FOR THE EMBANKMENT THAT IS FREE FROM EXCESSIVE ORGANICS, DEBRIS, LARGE ROCKS (OVER SIX (6) INCHES) OR OTHER UNSUITABLE MATERIALS. COMPACT THE EMBANKMENT IN 9-INCH LAYERS BY TRAVERSING WITH EQUIPMENT WHILE IT IS BEING CONSTRUCTED
5. STABILIZE THE EARTHEN EMBANKMENT USING ANY OF THE FOLLOWING MEASURES: SEEDING FOR TEMPORARY VEGETATION COVER; SEEDING FOR PERMANENT VEGETATIVE COVER; OR SLOPE PROTECTION, IMMEDIATELY AFTER INSTALLATION

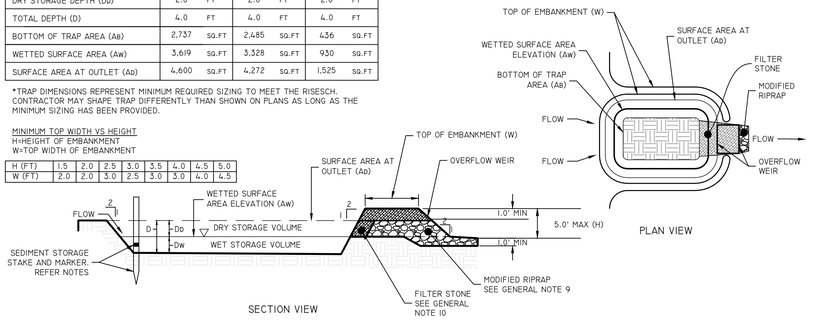

TEMPORARY SEDIMENT TRAP DETAIL

NOT TO SCALE

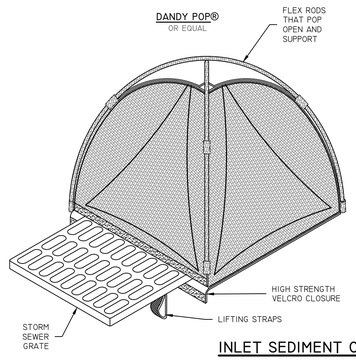

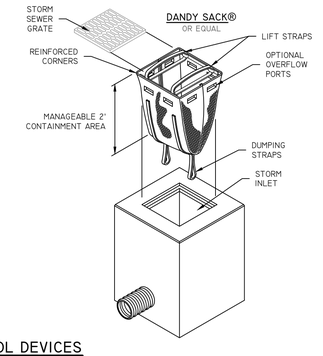

INLET SEDIMENT CONTROL DEVICES

NOT TO SCALE

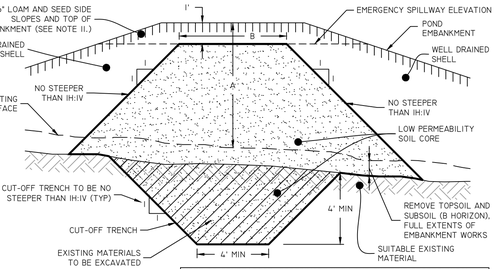

POND EMBANKMENT HEIGHT "A" (FT)	TOP WIDTH OF CORE "B" (FT)
0-7.0	6.0
OVER 7.0	PER GEOTECH

NOTES:
1. LOW PERMEABILITY SOIL CORE TO BE PROVIDED FOR ALL POND EMBANKMENTS UNLESS AN ALTERNATIVE METHOD IS SPECIFICALLY NOTED ON THE PLANS.
2. LOW PERMEABILITY SOIL CORE TO BE CONSTRUCTED OF A MATERIAL WITH A MINIMUM OF 30% PASSING THE #200 SIEVE AND A MAXIMUM PERMEABILITY OF 0.00005 CM/S.
3. WELL DRAINED SHELL TO BE GRAVEL BORROW WITH LESS THAN 10% PASSING THE #200 SIEVE AND MEET THE GRADATION AS SHOWN ON THIS DETAIL.
4. ALL MATERIAL MUST BE FREE FROM DELETERIOUS/ ORGANIC MATTER, INCLUDING (BUT NOT LIMITED TO) ROOTS, SOD, RUBBLE, SNOW, ICE, RUBBISH ETC.
5. MINIMUM DEPTH OF CUT-OFF TRENCH SHALL BE 4' MEASURED FROM THE LOWEST ELEVATION OF THE UNDISTURBED EXISTING SURFACE INTERFACE. SEE DETAIL.
6. THE MINIMUM BOTTOM WIDTH OF THE CUT-OFF TRENCH SHALL BE 4', AND WIDE ENOUGH TO PERMIT OPERATION OF COMPACTION EQUIPMENT.
7. SIDE SLOPES OF THE CUT-OFF TRENCH SHALL BE NO STEEPER THAN 1H:1V.
8. IF BEDROCK IS ENCOUNTERED BELOW THE POND EMBANKMENT THE CUT OFF TRENCH MY BE MODIFIED AT THE DIRECTION OF A SUITABLY QUALIFIED GEOTECHNICAL ENGINEER.
9. THE LOW PERMEABILITY CORE AT A MINIMUM SHALL EXTEND UP BOTH ABUTMENTS TO THE EMERGENCY SPILLWAY ELEVATION.
10. COMPACTION REQUIREMENTS FOR THE SHELL AND LOW PERMEABILITY CORE TO BE 95% OF THE MODIFIED PROCTOR PER ASTM D1557. ALL FILL TO BE PLACED IN LIFTS NOT EXCEEDING 12".
11. SIDE SLOPE OF POND EMBANKMENT TO BE NO STEEPER THAN THE SLOPES SHOWN ON THE POND-SPECIFIC DESIGN PLANS WITHOUT WRITTEN DIRECTION FROM THE DESIGN ENGINEER. IF ANY POND SIDE SLOPE IS STEEPER THAN 3H:1V, SLOPE PROTECTION MUST BE UTILIZED ON POND EMBANKMENT, WHICH MAY INCLUDE (BUT NOT BE LIMITED TO) RIPRAP AND/ OR EROSION CONTROL MATS.
12. THE LOW PERMEABILITY CORE MUST BE KEPT FREE FROM STANDING WATER DURING THE BACKFILL OPERATION.
13. ALL EMBANKMENT INSTALLATIONS TO BE SUPERVISED BY A SUITABLY QUALIFIED GEOTECHNICAL ENGINEER. SEE 'NOTE TO CONTRACTOR'.
14. ANY PROPOSED DEVIATIONS FROM THIS DETAIL MUST BE DESIGNED BY A SUITABLY QUALIFIED PROFESSIONAL GEOTECHNICAL ENGINEER AND SUBMITTED TO THE SITE ENGINEER (AND AHJ WHERE REQUIRED) FOR REVIEW PRIOR TO CONSTRUCTION.

WELL DRAINED SHELL TO BE GRAVEL BORROW AND MEET THE FOLLOWING GRADATION:

SIEVE SIZE	PERCENT FINER BY WEIGHT
3-INCH	60-100
½ INCH	50-85
¼ INCH	45-80
NO. 4	40-75
NO. 40	0-45
NO. 200	0-10

NOTE TO CONTRACTOR: COORDINATE WITH THE OWNER'S GEOTECHNICAL ENGINEER/ INSPECTOR A MINIMUM OF FIVE DAYS PRIOR TO CONSTRUCTION OF THE EMBANKMENT, FOR APPROVAL OF PROPOSED CORE MATERIALS, TESTING COMPANY AND EMBANKMENT INSPECTION SCHEDULE. INTERIM INSPECTION REPORTS TO BE PROVIDED TO THE OWNER AND DESIGN ENGINEER AT INTERVALS AS DETERMINED BY THE GEOTECHNICAL ENGINEER.

POND EARTHEN EMBANKMENT: LOW PERMEABILITY CORE

NOT TO SCALE

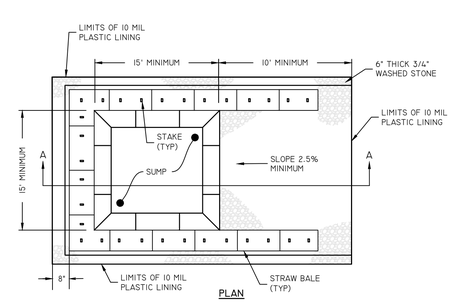

PLAN

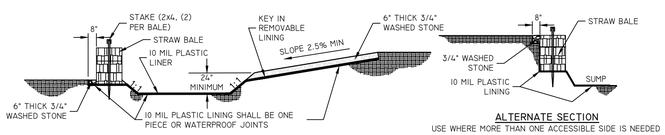

SECTION A-A

ALTERNATE SECTION
USE WHERE MORE THAN ONE ACCESSIBLE SIDE IS NEEDED

WASHOUT SIGN

NOTES:
1. PIT IS SPECIFICALLY DESIGNATED, DIKED AND IMPERVIOUS CONTAINMENT TO PREVENT CONTACT BETWEEN CONCRETE WASH AND STORMWATER.
2. WASH WATER SHALL NOT BE ALLOWED TO FLOW TO SURFACE WATER.
3. FACILITY MUST HOLD SUFFICIENT VOLUME TO CONTAIN CONCRETE WASTE WITH A MINIMUM FREEBOARD OF 12."
4. FACILITY SHALL NOT BE FILLED BEYOND 95% CAPACITY UNLESS A NEW FACILITY IS CONSTRUCTED.
5. SAWCUT PORTLAND CEMENT CONCRETE, RESIDUE FROM SAWCUT AND GRINDING TO BE DISPOSED OF IN THE PIT.
6. CONCRETE WASHOUTS SHALL BE LOCATED A MINIMUM OF 100' FROM DRAINAGE WAYS, INLETS, AND SURFACE WATERS.
7. MANUFACTURED CONCRETE WASHOUT DEVICES MAY BE USED IF REMOVED FROM THE SITE WHEN 95% FULL CAPACITY.

CONCRETE WASHOUT AREA

NOT TO SCALE

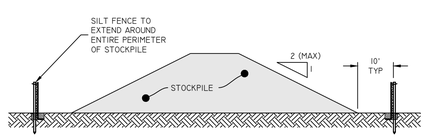

NOTES:
1. ALL STOCKPILES MUST BE INSTALLED AND MAINTAINED IN ACCORDANCE WITH SECTION 3 "STOCKPILE AND STAGING AREA MANAGEMENT" OF THE RHODE ISLAND SOIL EROSION AND SEDIMENT CONTROL HAND BOOK (CURRENT EDITION).
2. DIVERT ALL STORMWATER AWAY FROM STOCKPILES.
3. SOIL STOCKPILES THAT ARE NOT TO BE USED WITHIN 30 DAYS MUST BE SEEDED AND MULCHED IMMEDIATELY AFTER FORMATION OF THE STOCKPILE WITH SEED MIX COMPATIBLE WITH THE SOIL TYPE.
4. STOCKPILE AND SILT FENCE MUST BE INSPECTED AT LEAST ONCE PER WEEK AND AFTER RAIN EVENTS IN EXCESS OF ½" OF RAINFALL. REPAIR/ REPLACE SILT FENCE (AND STOCKPILE COVERS WHERE APPLICABLE) AS NEEDED TO KEEP THEM FUNCTIONING ADEQUATELY.
5. SEDIMENT TRAPPED BY SILT FENCES MUST BE REMOVED AND PROPERLY DISPOSED OF WHENEVER SIGNIFICANT ACCUMULATION OCCURS.

STOCKPILE PROTECTION

NOT TO SCALE

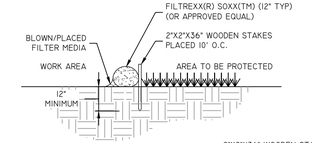

SECTION

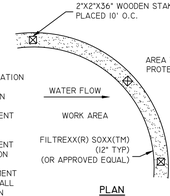

PLAN

NOTES:
1. ALL MATERIAL TO MEET FILTREXX(R) SPECIFICATIONS
2. FILTER MEDIA(TM) FILL TO MEET APPLICATION REQUIREMENTS.
3. COMPOST MATERIAL TO BE DISPERSED ON SITE, AS DETERMINED BY ENGINEER
4. STAKES ARE NOT TO BE USED IN PAVEMENT AREAS.
5. SELF WEIGHT OF FILTREXX SYSTEM IS ADEQUATE TO PREVENT SYSTEM MOVEMENT ONCE POSITIONED ALONG AREA SHOWN ON THE PLANS.
6. CONTRACTOR TO PLACE FILTREXX SEDIMENT CONTROL OR APPROVED EQUAL AROUND ALL CURB INLET LOCATIONS AS SPECIFIED ON PLANS.

FILTREXX SEDIMENT CONTROL (OR APPROVED EQUAL)

NOT TO SCALE

DiPrete Engineering
Engineers · Planners · Surveyors
www.diprete-eng.com
Two Stafford Court, Cranston, RI 02920 · Tel 401-943-1000

BRENNA GUAY
No. 13736
REGISTERED PROFESSIONAL ENGINEER
CIVIL

THIS PLAN SET SHOULD NOT BE USED FOR CONSTRUCTION PURPOSES UNLESS STAMPED "ISSUED FOR CONSTRUCTION" AND STAMPED BY ENGINEERING PROFESSIONAL ENGINEER OF DIPRETE

DIPRETE ENGINEERING ONLY WARRANTS PLANS ON A DIPRETE ENGINEERING TITLE BLOCK STAMPED BY REGISTERED PROFESSIONAL ENGINEER. DIPRETE ENGINEERING ASSUMES NO RESPONSIBILITY FOR ENGINEERING DOES NOT WARRANT PLANS BY ANY OTHER PARTY.

THE CONTRACTOR IS RESPONSIBLE FOR ALL OF THE MEANS, METHODS, TECHNIQUES, SEQUENCES AND PROCEDURES OF CONSTRUCTION IN CONFORMANCE IN THE IMPLEMENTATION OF THIS PLAN AND ALL APPLICABLE SAFETY REGULATIONS INCLUDING OSHA

EXISTING UTILITIES SHOWN ON THIS PLAN ARE APPROXIMATE ONLY. DIPRETE ENGINEERING ASSUMES NO RESPONSIBILITY FOR THE LOCATIONS OF EXISTING UTILITIES. CONTRACTOR TO SEE UTILITY NOTE ON SHEET 3.

NO.	DATE	DESCRIPTION	BY:
4	01/09/2026	PRELIMINARY PLAN REVISIONS	W.G.C.
3	09/05/2025	PERMITTING PLAN SET ETC.	W.G.C.
2	06/27/2025	PERMITTING PLAN REVISION	W.G.C.
1	04/25/2025	PERMITTING PLAN SET	W.G.C.
0	12/10/2024	RIDEM SUBMISSION	W.G.C.

DESIGN BY: B.C.G.
DRAWN BY: W.G.C.

DETAIL SHEET - I

VILLAGE AT TIOGUE

ASSESSOR'S MAP 32 LOTS 149, 150, 151, & 153
COVENTRY, RHODE ISLAND

PREPARED FOR:
ACME REALTY ASSOCIATES
ATTN: PETER WOOD
420 SCRABBLETOWN RD. SUITE 4
NORTH KINGSTOWN, RHODE ISLAND 02852
401-474-7722

LEGAL COUNSEL:
ADLER POLLOCK & SHEEHAN
ATTN: PETER MACKIEWICZ
100 WESTMINSTER ST. 16TH FLOOR
PROVIDENCE, RI 02903
401-274-7200

DE - 208 90, 1261-D3 COPYRIGHT 2026 BY DIPRETE ENGINEERING ASSOCIATES, INC.

Z:\DEPARTMENT\PROJECTS\2026\1-32 OAKS AT EAST SHORE II\AUTOCAD DRAWINGS\2026\1-32-PLAN.DWG PLOTTED: 1/12/2026

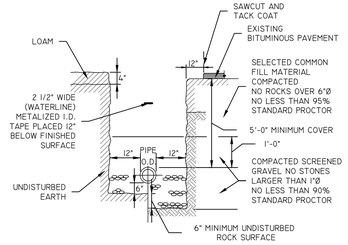

KCWA TRENCH INSTALLATION IN ROCK & SOIL

NOT TO SCALE

NOTES:
1. UPON SUCCESSFUL TESTING AND DISINFECTION THE TEMPORARY CORPORATION STOPS SHALL BE REMOVED AND PLUGS INSTALLED
2. SLEEVE FOR CLOSURE TO BE SWABBED WITH CHLORINE SOLUTION
3. FROM KENT COUNTY WATER AUTHORITY DETAILS DATE: 09/2006

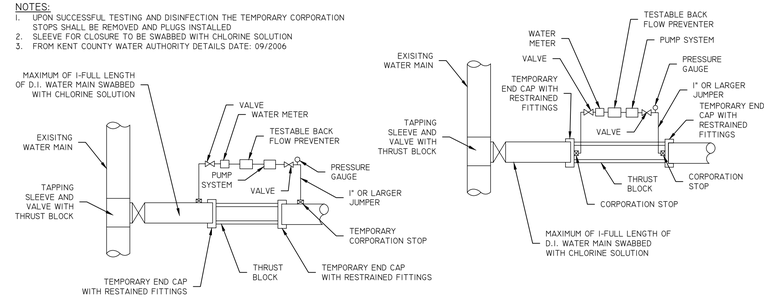

KCWA TEMPORARY CONNECTION FOR PRESSURE TESTING & DISINFECTION

NOT TO SCALE

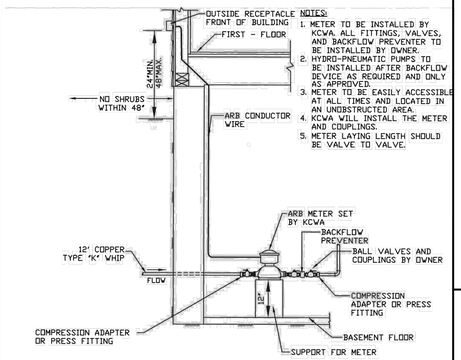

NOTES:
1. METER TO BE INSTALLED BY KCWA. ALL FITTINGS, VALVES, AND BACKFLOW PREVENTER TO BE INSTALLED BY OWNER.
2. HYDRO-PNEUMATIC PUMPS TO BE INSTALLED AFTER BACKFLOW DEVICE AS REQUIRED AND ONLY AS APPROVED.
3. METER TO BE EASILY ACCESSIBLE AT ALL TIMES AND LOCATED IN AN UNOBSTRUCTED AREA.
4. KCWA WILL INSTALL THE METER AND COUPLINGS.
5. METER LAYING LENGTH SHOULD BE VALVE TO VALVE.

RESIDENTIAL WATER METER INSTALLATION

⅝" and ⅝" X ¾"	12"
¾"	13"
1"	13"
1½"	22"
2"	26"

WATER METER SETTINGS WITH FITTINGS

KCWA "proudly serving"

KENT COUNTY WATER AUTHORITY

RESIDENTIAL WATER METER

NOT TO SCALE DATE: 3/2024

REVISED RESIDENTIAL WATER METER

NOT TO SCALE

NOTES:
1. ALL CONCRETE SHALL BE 4,000 P.S.I. @ 28 DAYS
2. CONCRETE THRUST BLOCKS SHALL BEAR AGAINST UNDISTURBED EARTH
3. FORMS TO BE USED AS NECESSARY
4. ALL BOLTS AND NUTS TO BE PROTECTED FROM CONCRETE AND EASILY ACCESSIBLE WHEN THRUST BLOCK INSTALLED
5. REGISTERED PROFESSIONAL ENGINEER IN THE STATE OF RHODE ISLAND SHALL VERIFY CALCULATIONS DURING DESIGN TO MEET CONDITIONS OF PROJECT AND KCWA REQUIREMENTS
6. FROM THE KENT COUNTY WATER AUTHORITY DETAIL DATE: 09/2006

SIZE	TEES		PLUGS		90° BEND		45° BEND		22.5° BEND		11.25° BEND	
	A	B	C	D	A	B	A	B	A	B	A	B
6"	20"	10"	10"	21"	24"	12"	18"	9"	15"	7"	9"	5"
8"	26"	13"	12"	26"	32"	16"	24"	12"	17"	9"	12"	6"

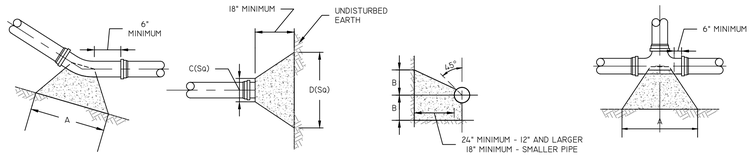

PLAN BENDS | PLAN & ELEVATION PLUGS | BENDS & TEES SECTIONS | PLAN TEES

KCWA THRUST BLOCK

NOT TO SCALE

NOTES:
1. SERVICE MATERIALS PER KCWA SPECIFICATIONS UNLESS CITY OR TOWN CODES REQUIRE SPECIFIC MATERIALS THAT HAVE BEEN APPROVED BY KCWA.
2. SERVICE LINE FROM CURB BOX TO BUILDING SHALL BE INSPECTED, TESTED AND APPROVED BY THE LOCAL PLUMBING INSPECTOR.
3. FROM KENT COUNTY WATER AUTHORITY DETAIL DATE: 09-2006

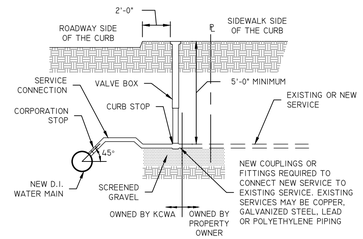

KCWA SERVICE CONNECTION

NOT TO SCALE

NOTES:
1. KCWA COLOR SCHEME FOR HYDRANT.
2. INSTALLATION SHALL NOT OBSTRUCT SIDEWALK TO PEDESTRIAN OR PHYSICALLY IMPAIRED.
3. REMOVAL OF EXISTING HYDRANT MAY REQUIRE ADDITIONAL RESTRAINT DESIGNED BY A PROFESSIONAL ENGINEER.
4. MECHANICAL JOINT PIPE WITH RESTRAINED JOINTS FOR BRANCHES OVER ONE LENGTH OF PIPE.
5. FROM KENT COUNTY WATER AUTHORITY DETAIL DATE: 09/2006
6. ALL HYDRANTS TO CONFORM TO A.10 HYDRANTS IN ERRATUM TO RULES AND REGULATIONS OF THE KENT COUNTY WATER AUTHORITY APPROVED FEBRUARY 15, 2007.

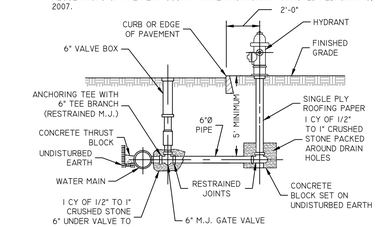

KCWA HYDRANT

NOT TO SCALE

NOTES:
1. CONTRACTOR TO PROVIDE SHOP DRAWINGS OF MASTER METER PRIOR TO WATERMAIN CONSTRUCTION. SHOP DRAWINGS TO BE APPROVED BY KCWA, ARCH, AND CEOR PRIOR TO INSTALLATION.
2. FINAL DESIGN SUBJECT TO REVIEW AND APPROVAL BY KCWA.
3. CONTRACTOR TO PROVIDE POWER AND TELEPHONE SERVICE TO HEATED ENCLOSURE.
4. ALL BACKFLOW PREVENTORS MUST BE REDUCED PRESSURE ZONE (RPZ) TYPES.

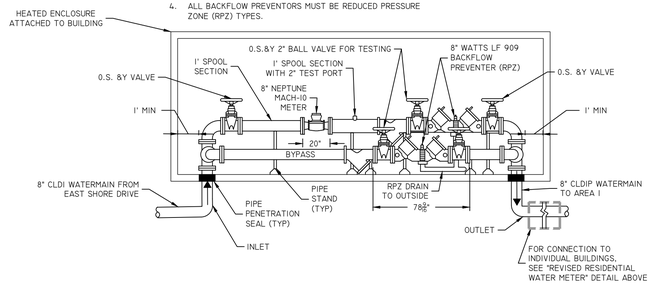

SECTION VIEW MASTER METER SCHEMATIC

NOT TO SCALE

NOTES:
1. THE VERTICAL SEPARATION BETWEEN THE WATER MAIN AND THE PROPOSED UTILITY SHOULD BE A MINIMUM OF 18".
2. THE HORIZONTAL SEPARATION BETWEEN THE WATER MAIN AND THE PROPOSED UTILITY SHALL BE A MINIMUM OF 10'.
3. IF 1 OR 2 CAN NOT BE MAINTAINED THE PROPOSED UTILITY SHALL BE INSTALLED WITHIN A CARRIER PIPE UPON WRITTEN APPROVAL BY THE KCWA.
4. SEWER MAIN AND SERVICES ARE NOT ALLOWED TO CROSS OVER THE TOP OF THE WATER MAIN.
5. CONCRETE ENCASEMENT IS NOT ALLOWED.
6. FROM THE KENT COUNTY WATER AUTHORITY DETAIL DATE: 09/2006

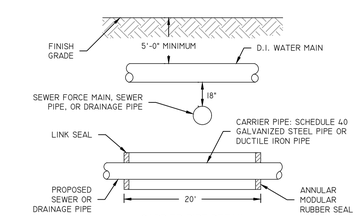

CARRIER PIPE DETAIL

KCWA UTILITY SEPARATION

NOT TO SCALE

NOTES:
1. TAPPING SLEEVE AND VALVE TO BE SWABBED WITH CHLORINE SOLUTION.
2. FROM KENT COUNTY WATER AUTHORITY DETAIL DATE: 09/2006
2. SEE ERRATUM TO RULES AND REGULATIONS OF THE KENT COUNTY WATER AUTHORITY 4.9.1.3 TAPPING SLEEVE AND VALVE APPROVED FEBRUARY 15, 2007.

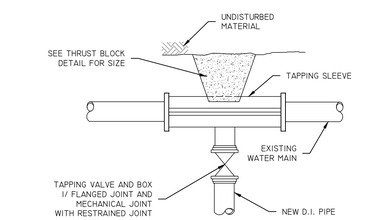

KCWA TAPPING SLEEVE & VALVE

NOT TO SCALE

DiPrete Engineering
Engineers · Planners · Surveyors
www.diprete-eng.com
Two Stafford Court, Cranston, RI 02920 · Tel 401-943-1000

BRENNA GUAY
No. 13736
REGISTERED PROFESSIONAL ENGINEER
CIVIL

THESE PLANS ARE NOT TO BE USED FOR CONSTRUCTION PURPOSES UNLESS STAMPED "ISSUED FOR CONSTRUCTION" AND STAMPED BY A RHODE ISLAND REGISTERED PROFESSIONAL ENGINEER OF DIPRETE

DIPRETE ENGINEERING ONLY WARRANTS PLANS ON A DIPRETE ENGINEERING TITLE BLOCK STAMPED BY REGISTERED PROFESSIONAL ENGINEERS OF DIPRETE ENGINEERING DOES NOT WARRANT PLANS BY ANY OTHER PARTY.

DIPRETE ENGINEERING ASSUMES NO RESPONSIBILITY FOR CONFORMANCE IN THE IMPLEMENTATION OF THIS PLAN AND THE CONTRACTOR IS RESPONSIBLE FOR ALL OF THE MEANS, METHODS, TECHNIQUES, SEQUENCES AND PROCEDURES OF CONSTRUCTION.

EXISTING UTILITIES SHOWN ON THIS PLAN ARE APPROXIMATE ONLY. DIPRETE ENGINEERING ASSUMES NO RESPONSIBILITY FOR THE LOCATIONS OF EXISTING UTILITIES AND IS EXEMPT FROM OSHA REQUIREMENTS. SEE "UTILITY NOTE" ON SHEET 5

NO	DATE	DESCRIPTION	BY:
1	12-10-2026	ROHM SUBMISSION	W.G.C.
2	09-22-2026	PERMITTING PLAN SET	W.G.C.
3	09-05-2026	PERMITTING PLAN SET	W.G.C.
4	01-09-2026	PRELIMINARY PLAN REVISIONS	W.G.C.

DESIGN BY: B.G.G.
DRAWN BY: W.G.C.

DETAIL SHEET - 2

VILLAGE AT TIOGUE

ASSESSOR'S MAP 32, LOTS 149, 150, 151, & 153
COVENTRY, RHODE ISLAND

PREPARED FOR:
PEREALTY ASSOCIATES
ROBERT MARCELLINO
420 SCRABBLETOWN RD, SUITE 6
NORTH KINGSTOWN, RHODE ISLAND 02852
(401)-714-7727

LEGAL COUNSEL:
ADLER POLLOCK & SHEEHAN
ONE CITIZENS PLAZA
100 WESTMINSTER ST, 16TH FLOOR
PROVIDENCE, RI 02903
(401)-274-7200

SHEET 22 OF 28

DP JOB NO: 2021-32 COPYRIGHT 2026 BY DIPRETE ENGINEERING ASSOCIATES, INC.

Z:\DEPAIN\PROJECTS\2021-32 OAKS AT EAST SHORE II\AUTOCAD DRAWINGS\2021-32-PLAN.DWG Plotted: 1/12/2026

1. ALL NEW OR REPAIRED POTABLE WATER SYSTEM DISTRIBUTION MAINS, SERVICE PIPE AND THE NECESSARY CONNECTING PIPES, FITTINGS, CONTROL VALVES, AND ALL APPURTENANCES IN OR ADJACENT TO ANY RESIDENCE, BUILDING OR PREMISES SHALL BE PURGED OF DELETERIOUS MATTER AND SHALL BE DISINFECTED PRIOR TO UTILIZATION OR PERMANENT CONNECTION TO THE KENT COUNTY WATER AUTHORITY (KCWA) SYSTEM. THAT PORTION OF THE CUSTOMER'S SERVICE PIPE AFTER THE CURB STOP SHALL BE DISINFECTED UNDER THE SUPERVISION OF THE LOCAL PLUMBING OFFICIAL. THE OWNER MUST PROVIDE WRITTEN LABORATORY CERTIFIED DOCUMENTATION OF THE DISINFECTION RESULTS TO THE KCWA BEFORE MAKING ANY PERMANENT CONNECTION TO THE KCWA SYSTEM OR BEFORE REACTIVATION OF ANY EXISTING WATER SERVICE CAN BE AUTHORIZED. PLEASE REFER TO APPENDICES FOR PROGRAM REQUIREMENTS OF THE CUSTOMER WATER SERVICE DISINFECTION POLICY.
2. THE PROPOSER OR THE CONTRACTOR FOR THE PROPOSER, IN ACCORDANCE WITH CHAPTER 5, DISTRIBUTION SYSTEM CHLORINATION, AMERICAN WATER WORKS ASSOCIATION MANUAL #20, SHALL PERFORM CHLORINATION. TABLET CHLORINATION SHALL NOT BE ALLOWED.
3. THE OWNER OR CUSTOMER IS RESPONSIBLE FOR ALL COSTS ASSOCIATED WITH THE DISINFECTION PROCESS OR PROCEDURE.
4. THE DISINFECTION MUST RESULT IN ELIMINATION FROM THE VARIOUS PARTS OF THE NEW PIPE LINE ANY EVIDENCE OF THE EXISTENCE, THEREIN, OF BACTERIA INDICATIVE OF ANY CONTAMINATION, AS DETERMINED BY TEST OF THE BACTERIAL CONTENT OF SAMPLES OF WATER TAKEN FROM THE NEW WATER MAIN. THE DISINFECTION MAY BE ACCOMPLISHED BY INTRODUCING INTO ALL THE VARIOUS PARTS OF THE NEW WATER MAINS, A LIQUID SOLUTION CONTAINING 1% AVAILABLE CHLORINE IN SUCH VOLUME THAT THE RATE OF DOSAGE TO THE WATER MAINS SHALL BE AT LEAST 50 PARTS PER MILLION OF AVAILABLE CHLORINE. TABLET CHLORINATION IS NOT ALLOWED. THE CONTACT PERIOD FOR THIS DISINFECTION SHALL BE AT LEAST 24 HOURS, AND A LONGER PERIOD WILL BE REQUIRED IF TESTS OF RESIDUAL CHLORINE SHOW IT TO BE NECESSARY FOR PROPER DISINFECTION.
5. THE NEW WATER SYSTEM SHALL BE FLUSHED OUT AFTER DISINFECTION AND REFILLED WITH FRESH WATER. ALL CHLORINATED WATER USED IN THE DISINFECTION PROCESS SHALL BE DE-CHLORINATED PRIOR TO DISCHARGE TO THE SURROUNDING AREA.
6. WATER MUST SIT IN THE MAIN FOR AT LEAST 24 HOURS PRIOR TO TAKING A TEST SAMPLE. WATER UTILIZED FOR THIS PURPOSE, FLUSHING OR PRESSURE TESTING, WHICH IS OBTAINED DIRECTLY FROM THE KCWA SYSTEM, MUST FLOW THROUGH AN ISOLATED CONNECTION TO THE KCWA SYSTEM VIA AN APPROVED METER, TESTABLE BACKFLOW PREVENTION DEVICE AND JUMPER LINE. THE CONTRACTOR SHALL MAKE ALL NECESSARY ARRANGEMENTS FOR SECURING THE WATER FOR TEST PURPOSES AND SHALL BEAR THE EXPENSE OF THESE ARRANGEMENTS. THE INSTALLER SHALL FURNISH AND INSTALL SUITABLE TEMPORARY TESTING PLUGS, CAPS, PUMPS, PIPE CONNECTIONS AND OTHER APPURTENANCES, AS NECESSARY, TO OBTAIN SAMPLES AT POINTS NO FURTHER THAN 1,000' APART.
7. AFTER FINAL FLUSHING AND BEFORE THE NEW WATER MAIN IS CONNECTED TO THE DISTRIBUTION SYSTEM, TWO CONSECUTIVE SETS OF ACCEPTABLE SAMPLES FOR COLIFORM BACTERIA HETEROTROPHIC PLATE COUNT (HPC), TAKEN 24 HOURS APART, SHALL BE COLLECTED FROM THE TERMINATION OF THE NEW MAIN. AT LEAST ONE SAMPLE SHALL BE COLLECTED EVERY 1,000' OF NEW MAIN, PLUS ONE SET OF TWO SAMPLES FROM THE END OF THE LINE. AT LEAST ONE SET OF TWO SAMPLES SHALL BE TAKEN FROM EACH BRANCH. SAMPLES SHALL BE COLLECTED BY KCWA EMPLOYEES, GIVEN A TWO-DAY NOTICE AND TESTED BY A LABORATORY APPROVED BY KCWA. A FEE SHALL BE IMPOSED FOR THE SAMPLING TESTING FOR EACH TEST. THE FEE SHALL BE AT THE CURRENT RATE SCHEDULE IN EFFECT AT THE TIME OF TESTING. PAYMENT SHALL BE PRIOR TO SAMPLE COLLECTION BY THE KCWA. THE WATER SAMPLE TEST RESULTS MUST INDICATE THAT THE WATER QUALITY IN THE NEW MAIN IS CONSISTENT IN QUALITY WITH KCWA SYSTEM WATER.

* TAKEN FROM SECTION 3.23 OF THE "RULES AND REGULATIONS OF THE KENT COUNTY WATER AUTHORITY" DATED SEPTEMBER 20, 2006.

CHLORINATION & DISINFECTION POLICY*

NOT TO SCALE

ALL COMPONENTS OF THE WATER SYSTEMS AND ANY CROSSING UTILITIES MUST BE AS-BUILT PRIOR TO COVERING. ENGINEER TO BE NOTIFIED PRIOR TO COVERING TO SURVEY AS-BUILT LOCATIONS. ENGINEER WILL NOT ACCEPT FIELD MEASUREMENTS FROM THE SITE CONTRACTOR.

KCWA AS-BUILT NOTES

NOT TO SCALE

1. THE OWNER, PLUMBER AND/OR PLUMBING OFFICIAL SHALL COORDINATE ACTIVITIES BY CONTACTING THE KENT COUNTY WATER AUTHORITY FIVE WORKING DAYS PRIOR TO CONDUCTING THE DISINFECTION PROCESS TO:
   - OBTAIN AUTHORIZATION TO TEMPORARILY CONNECT TO THE PUBLIC WATER SYSTEM IF AN ALTERNATIVE SUPPLY IS NOT USED.
   - ARRANGE FOR A REPRESENTATIVE OF THE AUTHORITY TO EXAMINE THE ISOLATED CONNECTION TO THE PUBLIC WATER SYSTEM.
   - OBTAIN A READING FROM THE TEMPORARY METER (IF USED).
   - COORDINATE ACTIVATION OF THE WATER CONNECTION TO COMPLETE THE DISINFECTION AND SAMPLE RETRIEVAL PROCESS.
2. THE SERVICE PIPE SHALL BE FLUSHED WITH CLEAN POTABLE WATER SUPPLIED BY THE CONTRACTOR OR FROM AN ISOLATED CONNECTION TO THE KENT COUNTY WATER AUTHORITY SYSTEM UNTIL ALL DELETERIOUS MATERIAL IS REMOVED. IF THE CONTRACTOR CHOOSES TO USE THE PUBLIC WATER SYSTEM, THE CONTRACTOR SHALL BE RESPONSIBLE TO PROVIDE A SUITABLE ISOLATED CONNECTION TO THE AUTHORITIES SYSTEM FROM THE NEW SERVICE PIPE.
3. FILL THE SERVICE PIPING THEREOF WITH A CHLORINE SOLUTION CONTAINING AT LEAST 50 PARTS PER MILLION CHLORINE. ONCE THE CHLORINE CONCENTRATION IN THE EFFLUENT DISCHARGE REVEALS THE PROPER CONCENTRATION, THE SYSTEM SHALL BE VALVED OFF AND ALLOWED TO STAND FOR THE REQUIRED TIME.
4. FOLLOWING THE REQUIRED STANDING TIME, THE SERVICE PIPE SHALL BE FLUSHED WITH CLEAN POTABLE WATER UNTIL THE CHLORINE IS PURGED FROM THE SERVICE PIPING. TWO SETS OF SAMPLES OF ACCEPTABLE SAMPLES, TAKEN AT A MINIMUM OF 24 HOUR APART SHALL BE ANALYZED. THE CUSTOMER SHALL ELICIT THE SERVICES OF A LABORATORY CERTIFIED BY THE RHODE ISLAND DEPARTMENT OF HEALTH TO ANALYZE THE WATER SAMPLES USING MEMBRANE FILTER TECHNIQUE SM9222B19EDT FOR COMPLIANCE WITH RHODE ISLAND DEPARTMENT OF HEALTH COLIFORM REGULATIONS, AND STANDARD HETEROTROPHIC PLATE COUNT TEST. THIS REQUIRES TWO (2) SAMPLE BOTTLES PER SET OF SAMPLES, ONE FOR THE COLIFORM TEST AND ONE OF THE HETEROTROPHIC PLATE COUNT. THE RI DEPARTMENT OF HEALTH HAS A LISTING OF CERTIFIED LABORATORIES. THE SAMPLE RETRIEVAL SHALL BE CONDUCTED UNDER THE PURVIEW OF THE LOCAL PLUMBING OFFICIAL PER THE REQUIREMENTS CONTAINED IN THE RHODE ISLAND STATE PLUMBING CODE.
5. THE DISINFECTION PROCESS SHALL BE REPEATED UNTIL THE RESULTS OF THE BACTERIOLOGICAL TESTING CONFIRM COMPLIANCE WITH THE RHODE ISLAND DEPARTMENT OF HEALTH DRINKING WATER QUALITY STANDARDS AND HETEROTROPHIC PLATE COUNT CONSISTENT WITH KENT COUNTY WATER AUTHORITY QUALITY.
6. THE WATER SERVICE APPLICANT MUST PROVIDE THE AUTHORITY WITH COPIES OF THE SATISFACTORY LABORATORY TEST RESULTS AND INSPECTION VERIFICATION LETTER (PER SECTION 107 OF PLUMBING CODE) FROM THE LOCAL PLUMBING OFFICIAL, BEFORE PERMISSION WILL GRANTED TO COMPLETE THE PERMANENT CONNECTION TO THE PUBLIC WATER SYSTEM.
7. ALL CONNECTION MATERIALS SHALL BE KEPT FREE OF ANY POTENTIAL CONTAMINATION AND BE SWABBED WITH CHLORINE SOLUTION PRIOR TO CONNECTION TO THE NEWLY DISINFECTED SERVICE.

* TAKEN FROM APPENDIX C-2 OF THE "RULES AND REGULATIONS OF THE KENT COUNTY WATER AUTHORITY" DATED SEPTEMBER 20, 2006.

CUSTOMER WATER SERVICE DISINFECTION POLICY

NOT TO SCALE

UTILITY NOTES:

1. ALL WATER MAIN IMPROVEMENTS MUST COMPLY WITH KENT COUNTY WATER AUTHORITY REGULATIONS AND ANY APPLICABLE AUTHORITY HAVING JURISDICTION, INCLUDING (BUT NOT LIMITED TO) MATERIALS, DIMENSIONS AND ACCESS COVERS. CONTRACTOR TO PROVIDE SHOP DRAWINGS AND SUBMITTALS TO THE ENGINEER OF RECORD FOR APPROVAL FOR ALL WATER IMPROVEMENTS AND APPURTENANCES INCLUDING BUT NOT LIMITED TO PIPES, VALVES, FITTINGS, HEAT ENCLOSURES, AND BACKFLOW PREVENTERS. ALL COMPONENTS OF THE WATER SYSTEM MUST BE AS-BUILT PER KENT COUNTY WATER AUTHORITY REQUIREMENTS. ALL COMPONENTS OF THE WATER SYSTEM MUST BE INSPECTED BY KENT COUNTY WATER AUTHORITY. CONTRACTOR TO COORDINATE ALL IMPROVEMENTS WITH THE KCWA TO ENSURE INSPECTOR IS ON SITE.
2. THE CONTRACTOR MUST COORDINATE WITH ALL OF THE APPROPRIATE UTILITY COMPANIES FOR AGREEMENTS TO SERVICE THE PROPOSED BUILDING. THIS MUST BE DONE PRIOR TO CONSTRUCTION. NO REPRESENTATIONS ARE MADE BY DIPRETE ENGINEERING THAT UTILITY SERVICE IS AVAILABLE.
3. ALL PROPOSED UTILITIES SERVING THE SITE AND BUILDINGS TO B COORDINATED WITH OWNER, ARCHITECT, AND ENGINEER PRIOR TO INSTALLATION.

TRAFFIC NOTES:

1. ALL TRAFFIC CONTROL MUST CONFORM TO THE FEDERAL HIGHWAY ADMINISTRATION (FHWA) MANUAL ON UNIFORM TRAFFIC CONTROL DEVICES (MUTCD) CURRENT EDITION.
2. DURING CONSTRUCTION, TRAFFIC CONES MUST BE USED FOR SEPARATION OF ACTIVE TRAFFIC FROM WORK ZONE PER MUTCD REQUIREMENTS.
3. DURING CONSTRUCTION FLAGGERS MUST BE EMPLOYED TO ENSURE SAFETY FOR INTERACTION OF CONSTRUCTION VEHICLES AND ACTIVE TRAFFIC.
4. ALL SIGNS, FLAGGERS, TRAFFIC CONTROL DEVICES, AND TEMPORARY TRAFFIC ZONE ACTIVITIES MUST MEET THE REQUIREMENTS OF THE MUTCD LATEST EDITION AND SUBSEQUENT ADDENDA.
5. TEMPORARY CONSTRUCTION SIGNS MUST BE MOUNTED ON RIDOT APPROVED SUPPORTS AND MUST BE REMOVED OR COVERED WHEN NOT APPLICABLE.

DiPrete Engineering
Engineers · Planners · Surveyors
www.diprete-eng.com
Two Stafford Court, Cranston, RI 02920 · Tel 401-943-1000

BRENNA GUAY
No. 13736
REGISTERED PROFESSIONAL ENGINEER
CIVIL

KENT COUNTY WATER AUTHORITY RULES AND REGULATIONS 3.14.6
A MINIMUM OF TEN-FEET HORIZONTAL AND EIGHTEEN-INCH VERTICAL SEPARATION SHALL BE MAINTAINED IN THE PLACEMENT OF WATER MAINS, SERVICES OR APPURTENANCES WITHIN THE VICINITY OF SEWER FACILITIES OR VICE VERSA. IN CASES WHERE IT IS NOT POSSIBLE TO MAINTAIN A 10-FOOT, HORIZONTAL SEPARATION OR IN THE CASE OF CROSSING THE EIGHTEEN-INCH, VERTICAL SEPARATION, A DEVIATION FROM THIS RESTRICTION MAY BE ALLOWED ON A CASE BY CASE BASIS WITH PRIOR APPROVAL FROM THE GENERAL MANAGER/CHIEF ENGINEER AS TO THE PROPOSED MATERIALS AND INTERVENTIONS TO BE TAKEN TO PROTECT THE WATER SYSTEM FROM THE POSSIBILITY OF CONTAMINATION.

KENT COUNTY WATER AUTHORITY RULES AND REGULATIONS 3.21.18
WATER MAINS SHALL BE LAID WITH A MINIMUM OF TEN-FOOT HORIZONTAL CLEARANCE FROM ANY EXISTING SEWER FACILITIES. THE DISTANCE SHALL BE MEASURED EDGE TO EDGE. WATER MAINS CROSSING UNDER SEWERS SHALL BE FORBIDDEN. WATER MAINS CROSSING OVER SEWERS SHALL BE LAID TO PROVIDE A MINIMUM, VERTICAL SEPARATION OF EIGHTEEN-INCHES BETWEEN THE INVERT OF THE WATER MAIN AND THE CROWN OF THE SEWER. RE-ALIGNMENT OF AN EXISTING WATER MAIN OR RELOCATION OF THE SEWER MAY BE NECESSARY TO ACHIEVE THIS VERTICAL SEPARATION. THE GENERAL MANAGER/CHIEF ENGINEER MUST APPROVE ANY DEVIATION FROM THESE REQUIREMENTS. CONCRETE ENCASEMENT SHALL NOT BE ALLOWED IN THE DESIGN FOR SEWER AND WATER CROSSINGS.

SEWER LINE/WATER LINE SEPARATION POLICY

NOT TO SCALE

NOTES:
1. PROPOSED THICKNESSES SHOWN WITHIN THE STATE RIGHT OF WAY ARE MINIMUMS. IF EXISTING THICKNESSES ARE FOUND TO BE GREATER, THE RESTORATION MUST FOLLOW AND MATCH THE EXISTING PAVEMENT STRUCTURE TO ENSURE SIMILAR STRUCTURAL CAPACITIES.
2. GRAVEL BORROW SUBBASE PLACED ON STATE ROADS SHALL MATCH EXISTING SUBBASE DEPTH (MINIMUM 12 INCHES) AND SHALL BE PLACED AND COMPACTED IN ACCORDANCE WITH THE RIDOT SPECIFICATIONS.
3. IF A CONCRETE BASE IS FOUND IN THE ROADWAY, ANY RESTORATION WORKS SHALL INCLUDE NEW CLASS XX CONCRETE, PINNED AND DOWELED TO THE EXISTING CONCRETE, AT A THICKNESS EQUAL TO THE EXISTING CONCRETE SLAB THICKNESS.
4. SWEEPING AND TACK COAT IS REQUIRED FOR ANY MILLED SURFACE PRIOR TO OVERLAY.
5. CLASS 19 HMA IS TO BE PLACED IN LIFTS OF 3" MINIMUM AND 5-3/4" MAXIMUM.
6. ALL ASPHALT WITHIN THE STATE RIGHT OF WAY SHALL BE AN APPROVED MIX DESIGN PROVIDED BY A RIDOT APPROVED SUPPLIER IN ACCORDANCE WITH THE RIDOT STANDARD SPECIFICATIONS.
7. ALL CONCRETE WITHIN THE STATE RIGHT OF WAY SHALL BE PROVIDED BY A RIDOT APPROVED SUPPLIER, SHALL BE CLASS XX AND CONFORM TO SECTION 601 OF THE RIDOT STANDARD SPECIFICATIONS. TRENCH WORK WILL REQUIRE PINNING AND DOWELING AND THE DEPTH SHALL MATCH EXISTING CONCRETE SLAB THICKNESS.
8. CONTRACTOR MUST HOLD/ SUPPORT/ RESTORE ALL IMPACTED UTILITY POLES AND ABOVEGROUND OBJECTS AS NECESSARY DURING INSTALLATION WORKS AND COORDINATE WITH ALL ASSOCIATED UTILITY OWNERS ACCORDINGLY.



SECTION THROUGH NEW BERM

NOT TO SCALE

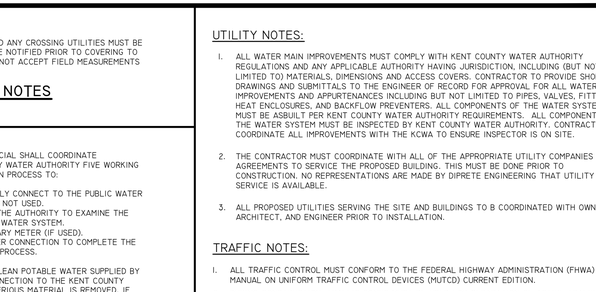

NOTE:
EXISTING PAVEMENT STRUCTURE OBTAINED FROM "RHODE ISLAND DEPARTMENT OF TRANSPORTATION IR HIGHWAY IMPROVEMENTS ROUTE 3" PREPARED BY GORDON R. ARCHIBALD, INC. DATED 2002
CONTRACTOR TO VERIFY AND MATCH EXISTING LAYERS AS NOTED.

PAVEMENT TIE IN DETAIL - RIDOT

NOT TO SCALE

NOTES:
1. NOT FOR USE WITHIN THE RIDOT ROW. ALL BERM WITHIN THE RIDOT ROW MUST CONFORM TO RIDOT STD. 7.5.1.
2. FOR ALL NEW PAVEMENT AREAS, BITUMINOUS BERM MUST BE CONTIGUOUS, PLACED AT THE SAME TIME AS THE BINDER COURSE, THEN OVERLAID WITH SURFACE COURSE. BERM CANNOT BE INSTALLED IN A SEPARATE EXTRUDED OPERATION.
3. ALL DIMENSIONS SHOWN ARE REQUIRED. ANY DEVIATIONS FROM DIMENSIONS SHOWN MUST BE APPROVED IN WRITING BY DESIGN ENGINEER AND PROJECT OWNER PRIOR TO BERM INSTALLATION.
4. BERM INSTALLATION MUST BE IN ACCORDANCE WITH ALL APPLICABLE SPECIFICATIONS, AND AUTHORITIES HAVING JURISDICTION.

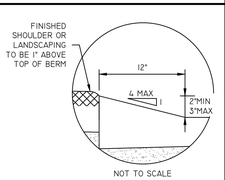

NOT TO SCALE

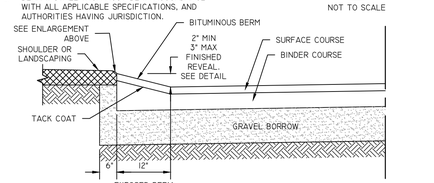

BITUMINOUS BERM

NOT TO SCALE

GENERAL NOTES:
1. ROADWAY CROSS SECTION AND MATERIALS SHALL CONFORM TO COVENTRY STANDARDS FOR ROAD CONSTRUCTION AND UTILITY LOCATIONS.
2. WATER MAIN LOCATION SUBJECT TO APPROVAL OF THE KENT COUNTY WATER AUTHORITY.
3. STORM DRAIN MATERIALS AND METHODS SHALL CONFORM TO APPLICABLE COVENTRY AND RIDOT STANDARDS.
4. FIRE ALARMS ARE REQUIRED AND SHALL BE INSTALLED ACCORDING TO TOWN FIRE DEPARTMENT REQUIREMENTS.
5. UNDERGROUND UTILITY TRENCH CONSTRUCTION TO CONFORM TO THE NATIONAL GRID "DEVELOPER/CONTRACTOR/CUSTOMER RESPONSIBILITIES AND CONSTRUCTION SPECIFICATIONS FOR UNDERGROUND RESIDENTIAL DEVELOPMENTS"
6. SEWER FORCE MAIN SEPARATION TO WATER MAIN: 10' HORIZONTAL OR 2' VERTICAL BELOW WATER MAIN.
7. UTILITY DEPTH AND LOCATIONS SHOWN BELOW ARE APPROXIMATE. REFER TO PLANS FOR ACCURATE UTILITY LAYOUT AND DIMENSIONS

CONSTRUCTION NOTES:
1. CLEARING AND GRUBBING: ALL ROOT SYSTEMS, TREES, STUMPS, BUSHES, AND OTHER OBJECTIONABLE MATERIALS SHALL BE REMOVED AND DISPOSED OF AS INDICATED BY THE MUNICIPAL ENGINEER. HEALTHY TREES WITHIN THE RIGHTS-OF-WAY WIDTH AND OUTSIDE THE PAVEMENT WIDTH MAY BE LEFT STANDING, PROVIDED SAID TREES ARE NOT MORE THAN 5' FROM THE RIGHT-OF-WAY LINE, EXCEPT WHERE SIDEWALKS ARE REQUIRED.
2. EARTH EXCAVATIONS SHALL INCLUDE, BUT NOT BE LIMITED TO, THE REMOVAL OF CLAY, SAND, GRAVEL, LOAM, SOFT OR DISINTEGRATED ROCK WHICH CAN BE REMOVED WITHOUT BLASTING; BOULDERS OF LESS THAN 1/2 CUBIC YARD IN VOLUME; AND, OTHER UNACCEPTABLE MATERIALS WITHIN THE LIMITS OF ROADWAY, DRAINAGE, OR OTHER EXCAVATION.
3. ROCK AND LEDGE EXCAVATION SHALL INCLUDE REMOVAL AND DISPOSAL OF ALL BOULDERS OF 1/2 CUBIC YARD OR MORE IN VOLUME AND ALL HARD LEDGE ROCK WHICH CAN BE REMOVED ONLY BY DRILLING AND SPLITTING MECHANICALLY BY HAND OR BLASTING
4. WHERE GROUND WATER IS ENCOUNTERED WITHIN 5' OF FINISHED GRADE AS DETERMINED BY RI DEPARTMENT OF ENVIRONMENTAL MANAGEMENT, "GROUND WATER PROCEDURES", DURING THE WET SEASON, ADEQUATE SUBSURFACE DRAINAGE SHALL BE CONSTRUCTED TO LOWER THE GROUND WATER LEVEL TO A DEPTH OF AT LEAST 5' BELOW FINISHED GRADE.
5. PAVEMENT SHALL BE CONSTRUCTED SO AS TO PROVIDE A MINIMUM CROSS SECTION AFTER COMPACTION OF 8" GRAVEL BORROW BASE COURSE SUBBASE IN FILL AND 10" GRAVEL BORROW BASE COURSE IN CUTS WITH 2" OF CRUSHED BANK RUN GRAVEL BORROW (MEETING TOWN SPECIFICATIONS) AND HOT-MIX ASPHALTIC AND BITUMINOUS CONCRETE MATERIALS CONFORMING TO R.I. STANDARD SPECIFICATIONS.

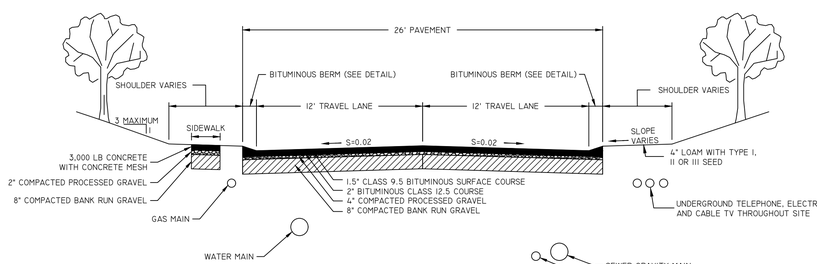

TYPICAL ROAD CONSTRUCTION

NOT TO SCALE

NO.	DATE	DESCRIPTION	BY:
4	01-09-2026	PRELIMINARY PLAN REVISIONS	W.G.C.
3	09-05-2025	PERMITTING PLAN SET - R1C	W.G.C.
2	06-27-2025	PERMITTING PLAN REVISION	W.G.C.
1	04-22-2025	PERMITTING PLAN SET	W.G.C.
0	12-10-2024	ROBH SUBMISSION	W.G.C.

DESIGN BY: B.G.G.
DRAWN BY: W.G.C.

THIS PLAN SET MUST NOT BE USED FOR CONSTRUCTION PURPOSES UNLESS STAMPED "ISSUED FOR CONSTRUCTION" AND STAMPED BY REGISTERED PROFESSIONAL ENGINEER OF DIPRETE ENGINEERING.

DIPRETE ENGINEERING ONLY WARRANTS PLANS ON A DIPRETE ENGINEERING TITLE BLOCK STAMPED BY REGISTERED ENGINEER. DIPRETE ENGINEERING DOES NOT WARRANT PLANS BY ANY OTHER PARTY.

EXISTING UTILITIES SHOWN ON THIS PLAN ARE APPROXIMATE ONLY. DIPRETE ENGINEERING ASSUMES NO RESPONSIBILITY FOR CONFORMANCE IN THE IMPLEMENTATION OF THIS PLAN AND ENGINEERING DOES NOT WARRANT PLANS BY ANY OTHER PARTY.

CONTRACTOR IS RESPONSIBLE FOR ALL OF THE MEANS, METHODS, TECHNIQUES, SEQUENCES AND PROCEDURES AND OSHA COMPLIANCE IN THE IMPLEMENTATION OF THIS PLAN AND SEE "UTILITY NOTE" ON SHEET 2.

DETAIL SHEET - 3

VILLAGE AT TIOGUE

ASSESSOR'S MAP 32, LOTS 149, 150, 151, & 153
COVENTRY, RHODE ISLAND

PREPARED FOR:
ROSE REALTY ASSOCIATES
C/O ROBERT HOPKINS
420 SCHABBLETOWN RD, SUITE C
WEST KINGSTON, RHODE ISLAND 02892
401-714-7722

LEGAL COUNSEL:
ADLER POLLOCK & SHEEHAN
ATTN: PAUL ROBERTI
100 WESTMINSTER ST, 16TH FLOOR
PROVIDENCE, RI 02903
401-274-7200

SHEET 23 OF 28

DE JOB NO. 2021-132 COPYRIGHT 2026 BY DIPRETE ENGINEERING ASSOCIATES, INC.

Z:\DEPAIN\PROJECTS\2021-132 OAKS AT EAST SHORE (1)\AUTOCAD DRAWINGS\2026-132-PLAN.DWG Plotted: 1/12/2026

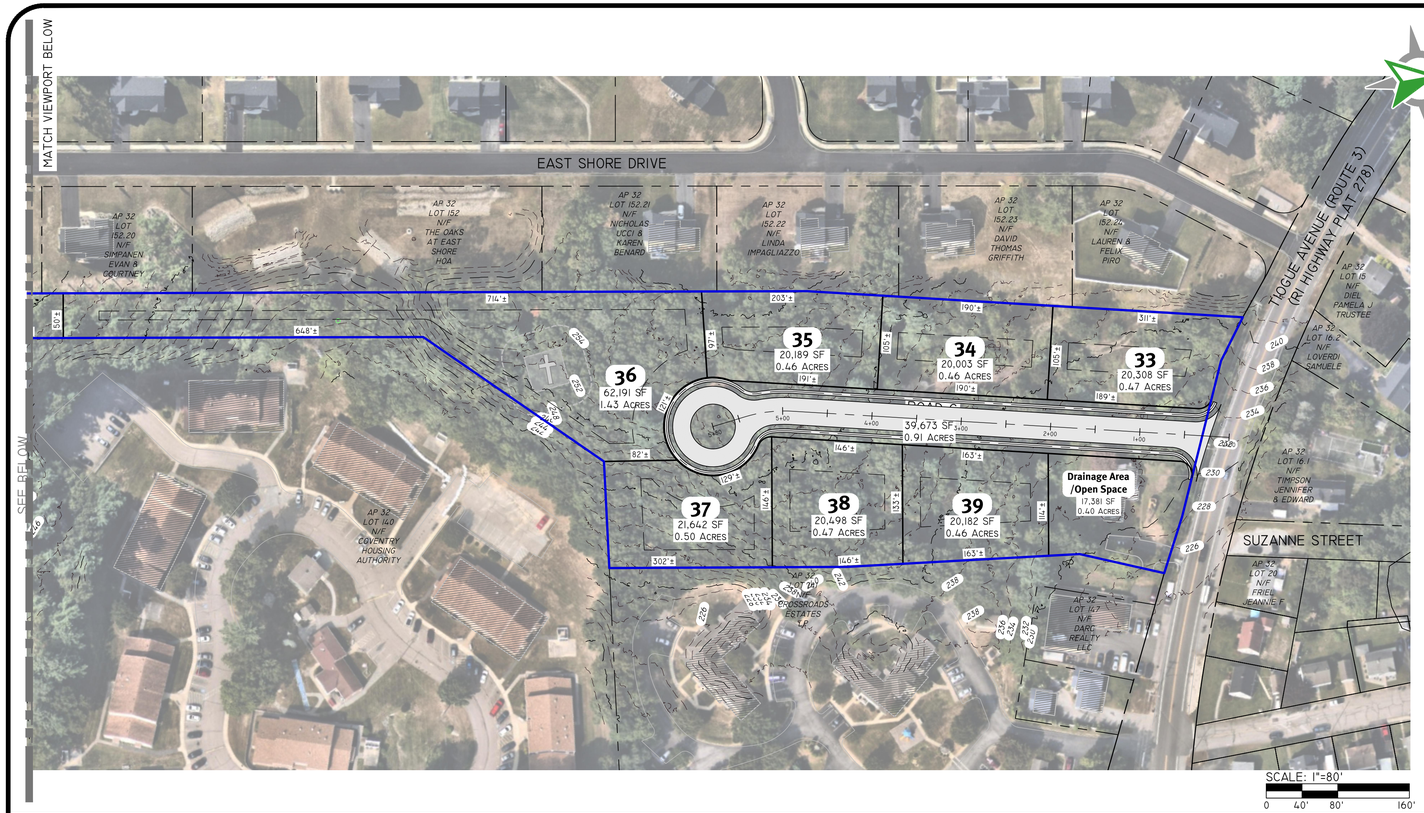

DEVELOPMENT DATA:

TOTAL SITE AREA:	26.99± ACRES
TOTAL NUMBER OF LOTS:	39
TOTAL LOT AREA:	19.21 ACRES
TOTAL OPEN SPACE:	2.35 ACRES
AVERAGE LOT AREA:	0.49 ACRES
RIGHT OF WAY AREA:	5.43 ACRES
RIGHT OF WAY WIDTH:	60'
LENGTH OF ROAD A:	2,379'
LENGTH OF ROAD B:	921'
LENGTH OF ROAD C:	580'
TOTAL ROAD LENGTH:	3,880'
LENGTH OF SIDEWALK:	4,442'
ROAD PAVEMENT WIDTH:	30'
SIDEWALK WIDTH:	4'

DIMENSIONAL REGULATIONS:

CURRENT ZONING:	R-20
	REQUIRED
MINIMUM LOT AREA:	20,000 SF
MINIMUM FRONTAGE AND LOT WIDTH:	120'
MINIMUM FRONT AND CORNER SIDE YARD:	35'
MINIMUM SIDE YARD:	20'
MINIMUM REAR YARD:	40'
MAXIMUM STRUCTURE HEIGHT:	35'
MAXIMUM LOT COVERAGE:	20%

GENERAL NOTES:

1. THE SITE IS PROPOSED TO BE BUILT IN MULTIPLE PHASES AND HOMES ARE PROPOSED TO BE 2-4 BEDROOMS.
2. THE SITE IS TO BE SERVICED BY PUBLIC WATER AND PUBLIC SEWER.
3. PROPOSED RIGHTS OF WAY ARE TO BE 60' WIDE WITH 30' WIDE PAVEMENT (15' TRAVEL LANES AND 6" CURB ON EACH SIDE).
4. THE DRAINAGE SYSTEM WILL BE DESIGNED TO MEET THE TOWN OF COVENTRY SUBDIVISION AND LAND DEVELOPMENT REGULATIONS WITH THE USE OF CATCH BASINS, CULVERTS, AND UNDERGROUND DRAINAGE BASINS. THE STORMWATER MANAGEMENT SYSTEM MEETS THE RIDEM BEST MANAGEMENT PRACTICES.
5. DETAILED SOIL EROSION AND SEDIMENT CONTROL MEASURES TO BE INCORPORATED AT THE PRELIMINARY DESIGN STAGE AND WILL CONFORM TO THE RIDEM BEST MANAGEMENT PRACTICES.

PROPOSED LEGEND

NOT ALL ITEMS SHOWN WILL APPEAR ON PLANS

- PROPERTY LINE
- BUILDING SETBACKS
- RETAINING WALL
- BUILDING FOOTPRINT
- BUILDING OVERHANG
- ASPHALT PAVEMENT
- CONCRETE

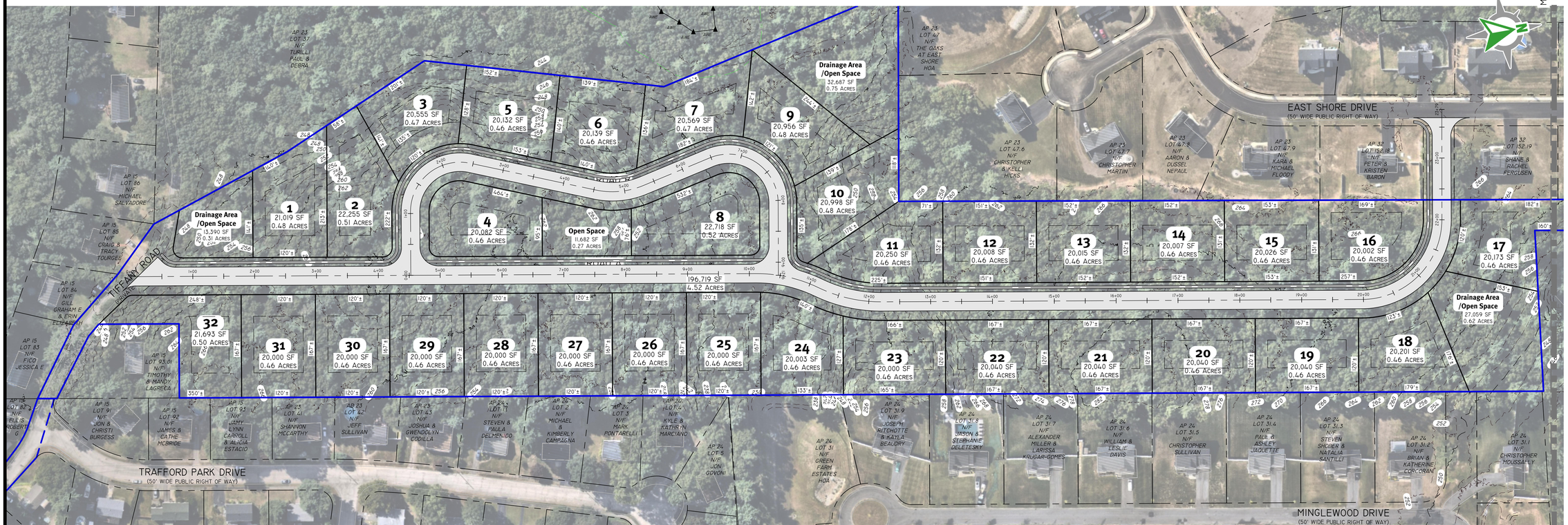

DiPrete Engineering
Engineers · Planners · Surveyors
www.diprete-eng.com
Two Stafford Court, Cranston, RI 02920 · Tel 401-943-1000

BRENNA GUAY
No. 13736
REGISTERED PROFESSIONAL ENGINEER
CIVIL

THIS PLAN SET MUST BE SIGNED AND STAMPED FOR CONSTRUCTION PURPOSES
UNLESS STAMPED "ISSUED FOR CONSTRUCTION" AND SIGNED BY A REGISTERED
ENGINEER, THE PROFESSIONAL ENGINEER OF DIPRETE ENGINEERING

DIPRETE ENGINEERING ONLY WARRANTS PLANS ON A DIPRETE ENGINEERING TITLE BLOCK STAMPED BY REGISTERED ENGINEER. DIPRETE ENGINEERING DOES NOT WARRANT PLANS BY ANY OTHER PARTY.

THE CONTRACTOR IS RESPONSIBLE FOR ALL OF THE MEANS, METHODS, TECHNIQUES, SEQUENCES AND PROCEDURES AND SAFETY PRECAUTIONS AND PROGRAMS IN CONNECTION WITH THE WORK AND FOR COMPLIANCE WITH ALL APPLICABLE SAFETY REGULATIONS INCLUDING OSHA CONFORMANCE IN THE IMPLEMENTATION OF THIS PLAN AND ENGINEERING DOES NOT WARRANT PLANS BY ANY OTHER PARTY.

EXISTING UTILITIES SHOWN ON THIS PLAN ARE APPROXIMATE ONLY. DIPRETE ENGINEERING ASSUMES NO RESPONSIBILITY FOR CONFORMANCE IN THE IMPLEMENTATION OF THIS PLAN AND SEE UTILITY NOTE ON SHEET 3 OF THIS PLAN SET.

NO.	DATE	DESCRIPTION	BY:
1	1-9-2026	PRELIMINARY PLAN REVISIONS	W.G.C.
0	11-7-2025	YIELD PLAN	W.G.C.

DESIGN BY: G.M.G.
DRAWN BY: W.G.C.

YIELD PLAN

VILLAGE AT TIOGUE

ASSESSOR'S MAP 32, LOTS 150
COVENTRY, RHODE ISLAND

PREPARED FOR:
PRIME REALTY ASSOCIATES
420 SCRABBLETOWN RD, SUITE 6
NORTH KINGSTOWN, RHODE ISLAND 02852
401-414-7722

LEGAL COUNSEL:
ADLER POLLOCK & SHEEHAN
ATTN: MATTHEW OSTIGUY
100 WESTMINSTER ST 16TH FLOOR
PROVIDENCE, RI 02903
401-274-7200

SHEET 24 OF 28

DE JOB NO. 0267-12

COPYRIGHT 2026 BY DIPRETE ENGINEERING ASSOCIATES, INC.

Z:\DEPAUW\PROJECTS\0267-12 OAKS AT EAST SHORE II\AUTOCAD DRAWINGS\0267-12-YIELD TO EDIT.DWG, PLOTTED: 1/12/2026

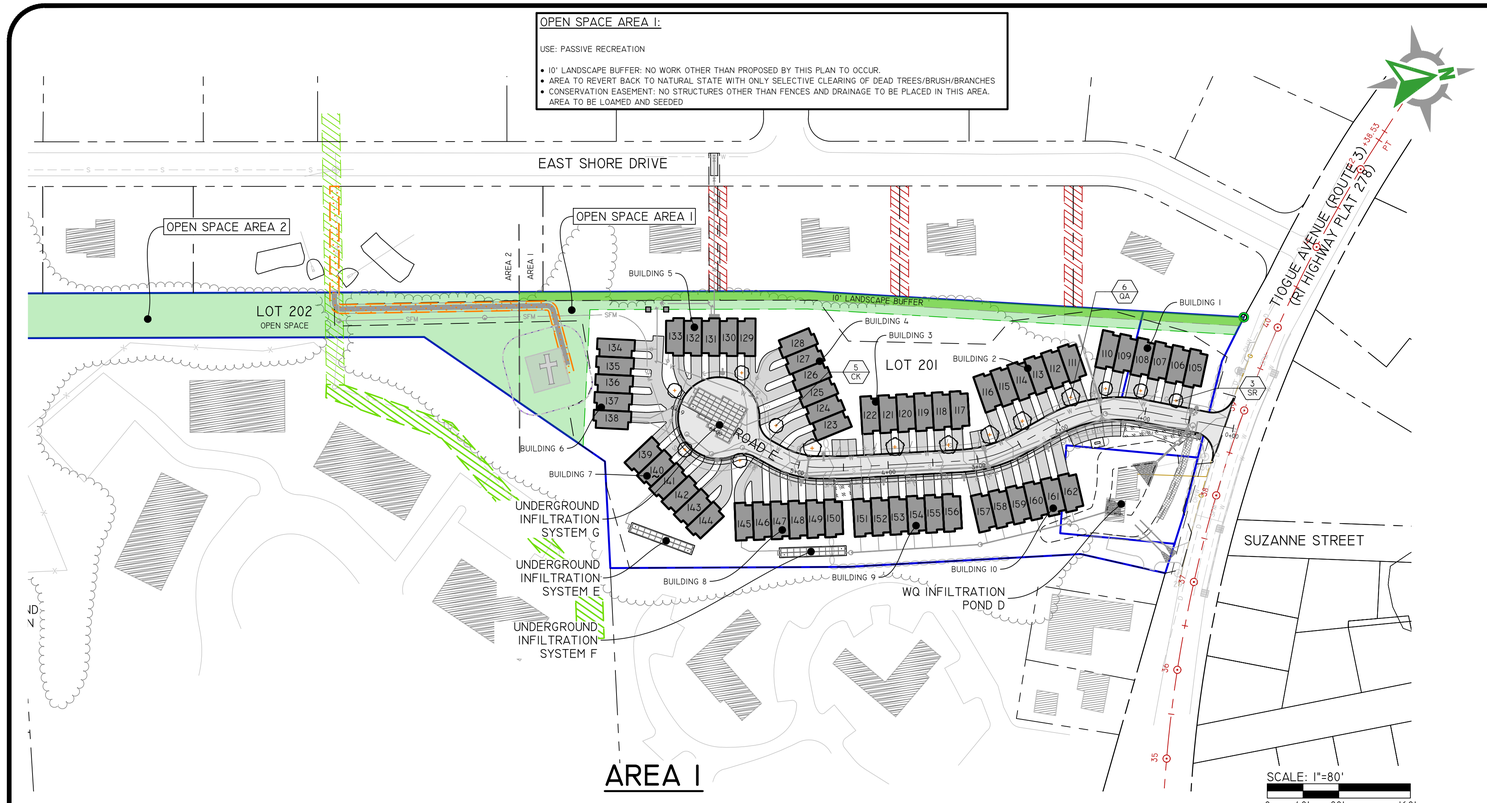

PLANT SCHEDULE

SYMBOL	CODE	QTY	BOTANICAL NAME	COMMON NAME	CONT	CAL
TREES						
	AR	11	Acer rubrum `Autumn Flame`	Autumn Flame Red Maple	B & B	2.5/3" CAL
	CK	5	Cornus kousa	Kousa Dogwood	B & B	2.5/3" CAL
	GB	4	Ginkgo biloba	Maidenhair Tree	B & B	2.5/3" CAL
	KP	16	Koelreuteria paniculata	Golden Rain Tree	B & B	2.5/3" CAL
	QA	16	Quercus alba	White Oak	B & B	2.5/3" CAL
	SR	14	Syringa reticulata	Japanese Tree Lilac	B & B	2.5/3" CAL
	TC	11	Tilia cordata	Littleleaf Linden	B & B	2.5/3" CAL
	UA	12	Ulmus americana 'Liberty'	Liberty American Elm	B & B	2.5/3" CAL

*NOTE: TREE SPECIES MAY BE SUBSTITUTED AS AS REVISED SPECIES ARE LISTED AS PER ARTICLE XIII OF THE COVENTRY SUBDIVISION AND LAND DEVELOPMENT REGULATIONS

DiPrete Engineering
Engineers · Planners · Surveyors
www.diprete-eng.com
Two Stafford Court, Cranston, RI 02920 · Tel 401-943-1000

REGISTERED LANDSCAPE ARCHITECT ALEXANDRA C. AVERY NO. 431

THIS PLAN NOT TO BE USED FOR CONSTRUCTION PURPOSES UNLESS STAMPED "ISSUED FOR CONSTRUCTION" AND SIGNED BY ENGINEER OF RECORD FOR CONSTRUCTION. ANY CONSTRUCTION PERFORMED FROM PLANS NOT STAMPED AS SUCH IS DONE AT THE CONTRACTOR'S OWN RISK. ALL CONSTRUCTION SHALL BE PERFORMED BY REGISTERED PROFESSIONAL ENGINEER OF DIPRETE ENGINEERING.

DIPRETE ENGINEERING ONLY WARRANTS PLANS ON A DIPRETE ENGINEERING TITLE BLOCK STAMPED BY REGISTERED ENGINEER. DIPRETE ENGINEERING ASSUMES NO RESPONSIBILITY FOR PLANS BY ANY OTHER PARTY: ENGINEERING DOES NOT WARRANT PLANS BY ANY OTHER PARTY.

THE CONTRACTOR IS RESPONSIBLE FOR ALL OF THE MEANS, METHODS, TECHNIQUES, SEQUENCES AND PROCEDURES OF CONSTRUCTION IN CONFORMANCE WITH THE CONTRACT DOCUMENTS AND ALL APPLICABLE SAFETY STANDARDS, INCLUDING OSHA REGULATIONS. DIPRETE ENGINEERING IS NOT RESPONSIBLE FOR THE IMPLEMENTATION OF THIS PLAN AND ONLY DIPRETE ENGINEERING ASSUMES NO RESPONSIBILITY FOR CONSTRUCTION PERFORMED FROM PLANS NOT STAMPED AS SUCH.

EXISTING UTILITIES SHOWN ON THIS PLAN ARE APPROXIMATE AND ARE BASED ON RECORD INFORMATION. DIPRETE ENGINEERING ASSUMES NO RESPONSIBILITY FOR ACTUAL LOCATIONS OF EXISTING UTILITIES. SEE "UTILITY NOTE" ON SHEET 3.

NO.	DATE	DESCRIPTION	BY:
4	01/09/2026	PRELIMINARY PLAN REVISIONS	W.G.C.
3	09/05/2025	PERMITTING PLAN SET - R1C	W.G.C.
2	06/27/2025	PERMITTING PLAN SET	W.G.C.
1	05/22/2025	PERMITTING PLAN SET	W.G.C.
0	12/06/2024	RD/PCH SUBMISSION	W.G.C.

DESIGN BY: B.G.G.
DRAWN BY: W.G.C.

LANDSCAPE PLAN

VILLAGE AT TIOGUE

ASSESSOR'S MAP 32 LOTS 149, 150, 151, & 153
COVENTRY, RHODE ISLAND

PREPARED FOR
ROMEO REALTY ASSOCIATES
420 SCRABBLETOWN RD, SUITE C
NORTH KINGSTOWN, RHODE ISLAND 02852
401-714-7722

LEGAL COUNSEL:
ADLER POLLOCK & SHEEHAN
ONE CITIZENS PLAZA
100 WESTMINSTER ST, 16TH FLOOR
PROVIDENCE, RI 02903
401-274-7200

SHEET 25 OF 28

DP JOB NO. 2021-32

COPYRIGHT 2026 BY DIPRETE ENGINEERING ASSOCIATES, INC.

Z:\DEPAIN\PROJECTS\(2021-32) OAKS AT EAST SHORE II\AUTOCAD DRAWINGS\(2021-32)-LARC.DWG, PLOTTED: 1/12/2026

PLANTING NOTES:

1. CONTRACTOR TO VERIFY ALL UTILITY LOCATIONS BY NOTIFYING DIG-SAFE (811) AT LEAST 72 HOURS PRIOR TO ANY CONSTRUCTION OR SITE PREPARATION AND ANY/OR ALL LOCAL UTILITY COMPANIES AS REQUIRED.
2. ALL WORK SHALL BE PERFORMED IN ACCORDANCE WITH ALL LOCAL, STATE AND FEDERAL REGULATIONS BY THE CONTRACTOR. CONTRACTOR SHALL OBTAIN ALL NECESSARY PERMITS FOR THIS PROJECT.
3. CONTRACTOR TO PROVIDE A ONE (1) YEAR GUARANTEE FOR ALL MATERIALS. CONTRACTOR GUARANTEES THAT PLANTS WILL REMAIN HEALTHY FOR ONE (1) GROWING SEASON. CONTRACTOR TO MAINTAIN ALL PLANTING AND LAWNS UNTIL FINAL PROJECT ACCEPTANCE. GUARANTEE PERIOD TO COMMENCE AT FINAL ACCEPTANCE. ANY REPLACEMENT PLANTS SHALL BE OF THE SAME SIZE AND SPECIES AS SPECIFIED WITH NEW GUARANTEE COMMENCING ON THE DATE OF REPLACEMENT.
4. ALL PLANT MATERIAL SHALL CONFORM, IN ALL RESPECTS, TO THE GUIDELINES OF "THE AMERICAN STANDARD FOR NURSERY STOCK," LATEST EDITION, PUBLISHED BY THE AMERICAN NURSERY & LANDSCAPE ASSOCIATION, INC. ALL PLANTS SHALL BE NURSERY GROWN AND SHALL HAVE BEEN GROWN UNDER CLIMATIC CONDITIONS SIMILAR TO THOSE IN THE LOCALITY OF THE PROJECT FOR AT LEAST TWO (2) YEARS.
5. PLANT SUBSTITUTION SELECTION MUST BE APPROVED BY LANDSCAPE ARCHITECT AND/OR OWNER PRIOR TO INSTALLATION.
6. ALL PLANTS TO BE PLANTED SO THAT AFTER SETTLEMENT THEY BEAR THE SAME RELATION TO THE SURROUNDING GROUND AS TO THEIR ORIGINAL GRADE BEFORE DIGGING.
7. CREATE SAUCER AROUND INDIVIDUAL PLANTS CAPABLE OF HOLDING WATER. ALL PLANTS TO BE FLOODED WITH CLEAN WATER TWICE WITHIN THE FIRST 24 HOURS OF PLANTING. ADDITIONAL WATERING SHALL BE MADE AS REQUIRED TO KEEP PLANTS FROM WILTING AND DRYING OUT UNTIL FINAL ACCEPTANCE.
8. ALL PLANTS TO RECEIVE A MINIMUM OF THREE (3) INCHES OF AGED SHREDDED HARDWOOD BROWN MULCH AND SHALL COVER PLANTING BEDS AS SHOWN ON DRAWINGS UNLESS OTHERWISE NOTED. GRAVEL IS PROPOSED IN SOME PORTIONS OF THE SITE.
9. TRIM BROKEN AND DEAD BRANCHES FROM TREES AND SHRUBS AFTER PLANTING. NEVER CUT A LEADER. STREET TREES TO BE PRUNED AND MAINTAINED SO THAT THERE IS A MINIMUM OF 7'2 INCHES CLEARANCE FROM LOWEST BRANCHES TO FINISHED GRADE.
10. CONTRACTOR TO LOAM AND SEED ALL DISTURBED LANDSCAPE AREAS OUTSIDE OF THE PLANTING BEDS USING AN ENDOPHYTE ENHANCED MIX AT A RATE OF 5-7 LBS. PER 1,000 SF (AVAILABLE AT ALLENS SEED IN EXETER, RI) OR AS DIRECTED BY TOWN/OWNER UNLESS OTHERWISE NOTED. ANY SOD (TURF) UTILIZED SHALL BE DROUGHT TOLERANT ENDOPHYTES OR PREDOMINANTLY FESCUE IN CHARACTER.
11. RECOMMENDED DATES FOR PLANTING ARE MARCH 15 TO JUNE 15 AND SEPTEMBER 15 TO NOVEMBER 15.
12. ALL LANDSCAPED AREAS SHALL BE KEPT FREE OF WEEDS AND DEBRIS. ALL VEGETATION WITHIN SAID AREAS SHALL BE MAINTAINED FREE OF PHYSICAL DAMAGE CAUSED BY CHEMICALS, INSECTS, DISEASES, LACK OF WATER OR OTHER CAUSES. DAMAGED PLANTS SHALL BE REPLACED WITH THE SAME OR SIMILAR VEGETATION ON AN ANNUAL BASIS.
13. LOAM MOVED ON SITE TO BE STOCKPILED AND RETAINED AND TO BE USED AS REQUIRED FOR THE LANDSCAPE DESIGN. LOAM SHALL NOT BE MIXED WITH ANY UNSUITABLE MATERIALS OR SUBSOIL. EXCESS LOAM TO REMAIN ON THE OWNER'S PROPERTY AND ONLY REMOVED WITH THE OWNERS PERMISSION. NEW LOAM SHALL BE FRIABLE, FERTILE, MEDIUM TEXTURED SANDY LOAM THAT IS FREE OF TOXIC MATERIALS FOR HEALTHY PLANT GROWTH AND SURVIVAL. LOAM SHALL BE FREE OF MATTER 1" OR GREATER IN DIAMETER AND WHEN TESTED SHALL HAVE A PH BETWEEN 5.5 AND 7.5. CONTRACTOR TO PROVIDE 8 INCHES OF GOOD QUALITY, LOAM AND/OR REUSE EXISTING LOAM TO PROVIDE A MINIMUM 6 INCH DEPTH.
14. IRRIGATION BY OWNER/OTHERS.
15. THIS PLAN IS FOR LANDSCAPE PLANTING ONLY.

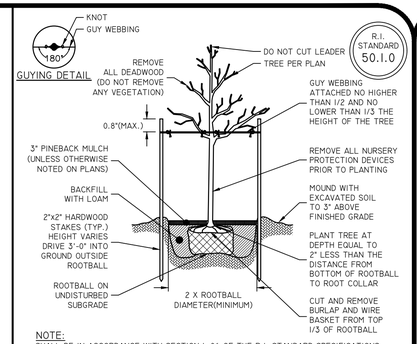

NOTE:
SHALL BE IN ACCORDANCE WITH SECTION L.06 OF THE R.I. STANDARD SPECIFICATIONS.

LARGE TREE STAKING AND PLANTING DETAIL (2" CALIPER AND GREATER)

NOT TO SCALE

TOWN OF COVENTRY SUBDIVISION AND LAND DEVELOPMENT REGULATIONS
ARTICLE XIII - DESIGN AND PUBLIC IMPROVEMENT STANDARDS

13. STREET TREES

APPROVED STREET TREES ARE REQUIRED IN ALL SUBDIVISIONS, INCLUDING CLUSTER SUBDIVISIONS. THE SUBDIVIDER SHALL PLANT STREET TREES APPROPRIATE FOR THE TERRAIN, SOIL AND CLIMATIC CONDITIONS ENCOUNTERED IN THE SUBDIVISION, AND IN ACCORDANCE WITH THE FOLLOWING STANDARDS:

A. LOCATION - STREET TREES SHALL BE LOCATED AS SHOWN IN FIGURES 2 THRU 5. STREET TREES SHALL NOT BE LOCATED SO AS TO INTERFERE WITH OVERHEAD OR UNDERGROUND UTILITY LINES AND INTERSECTION SIGHT LINES. PLANTING IS RECOMMENDED TO OCCUR AFTER BUILDING AND CONSTRUCTION IN ORDER TO AVOID HARM TO STREET TREES. SHOULD PLANTING OCCUR DURING OR PRIOR TO CONSTRUCTION, ASSURANCE CAN BE GIVEN BY THE SUBDIVIDER THAT TREES WILL NOT BE DISTURBED DURING BUILDING ACTIVITIES. SPACING SHOULD GENERALLY FOLLOW THESE RECOMMENDED SPACING LIMITS AS APPROPRIATE FOR THE TREE SPECIES AND SITE LOCATION:

LARGE 50 TO 75 FEET

MEDIUM 35 TO 50 FEET

SMALL 15 TO 35 FEET

STREET TREES HAVE BEEN SPACED AT 100' OC ON BOTH SIDES OF PROPOSED ROADS.

B. TYPE - THE SPECIES SELECTED ARE TO BE SUITABLE FOR ZONE 5 HARDINESS AND MAY INCLUDE, BUT NOT BE LIMITED TO THE FOLLOWING TYPES (NATIVE SPECIES PREFERRED):

DECIDUOUS TREES SUCH AS BUTTERNUT, BLACK WALNUT, BITTERNUT HICKORY, SHAGBARK HICKORY, MOCKERNUT HICKORY, PIGNUT HICKORY, SWEET PIGNUT HICKORY, AMERICAN WHITE CHESTNUT, NORTHERN RED OAK, SCARLET OAK, HACKBERRY, TULIP TREE, SYCAMORE, SUGAR MAPLE, SILVER MAPLE, LINDEN, BLACK GUM, FLOWERING DOGWOOD, ORNAMENTAL CHERRY, AMERICAN LIBERTY ELM AND WHITE ASH MAY BE USED WHERE APPLICABLE.

CONIFERS SUCH AS HEMLOCK AND SPRUCE MAY BE USED AS SCREENING MATERIAL AS SPECIFIED IN F. BELOW.

SPECIES THAT SHOULD BE AVOIDED AS STREET TREES IN COVENTRY INCLUDE:

NORWAY MAPLE; PORCELAIN BERRY; SCOTCH BROOM; AMUR PRIVET; CHINESE PRIVET; BELLA; HONEYSUCKLE;

WHITE MULBERRY; AMUR CORK TREE; JAPANESE BLACK PINE; WHITE COTTONWOOD; AND JAPANESE WISTERIA.

A COMPLETE LIST OF SPECIES TO AVOID IS AVAILABLE FROM THE PLANNING DEPARTMENT OR THE RHODE ISLAND WILD PLANT SOCIETY.

PROPOSED TREE SPECIES ARE SUITABLE FOR ZONE 5 HARDINESS AND ARE NOT LISTED ON SPECIES TO AVOID ON THE RHODE ISLAND INVASIVE SPECIES COUNCIL LIST OF INVASIVE PLANTS.

C. SIZE - MINIMUM SIZES FOR SPECIES LISTED ABOVE ARE 2 ½ TO 3 INCHES CALIPER, MEASURED ONE-FOOT FROM GROUND LEVEL IN PLACE

TREES SPECIES PROPOSED ARE 2 ½ TO 3 INCHES IN CALIPER.

D. QUALITY - STREET TREES SHALL BE BALLED AND BURLAPED WITH GOOD ROOT DEVELOPMENT AND BRANCHING CHARACTERISTICS. ALL TREES SHALL BE OF LICENSED NURSERY STOCK, FREE OF INSECT PESTS AND DISEASE, SUITABLE FOR STREET USE AND DURABLE UNDER THE MAINTENANCE DESCRIBED IN PARAGRAPH H. BELOW.

E. PLANTING - STREET TREES SHALL BE PLANTED IN HOLES AT LEAST 6 INCHES DEEPER AND 1 ½ TIMES AS WIDE AS THE ROOT BALL. LARGER EXCAVATION MAY BE REQUIRED IN GRAVEL OR SAND AREAS. TREES SHALL BE PLANTED AT THEIR PREVIOUS DEPTH IN GOOD QUALITY TOPSOIL OR SOIL CONDITIONED TO THE QUALITY SUFFICIENT ORGANIC MATTER SUCH AS PEAT MOSS AND A BALANCED FERTILIZER. TREES SHALL BE SECURELY DOUBLE-STAKED WITH STURDY STAKES OF A MINIMUM SIZE OF 2" X 2" X 8'. GUY WIRES SHALL BE USED WITH RUBBER HOSE OR EQUIVALENT TO PROTECT THE TREE FROM DAMAGE.

F. SCREENING - WHERE A PROPOSED RESIDENTIAL DEVELOPMENT ABUTS AN EXISTING OR PROPOSED COMMERCIAL OR INDUSTRIAL AREA, SPECIFICATION IN THE ZONING ORDINANCE SHALL APPLY.

NO NEW SCREENING IS PROPOSED.

G. INSPECTION - THE TOWN PLANNER, OR DESIGNEE SHALL DETERMINE THE SUITABILITY OF THE STREET TREES BEING PROPOSED, AND CERTIFY PROPER PLANTING TECHNIQUES AND MAINTENANCE HAVE BEEN FOLLOWED. ACCEPTANCE OF PLANTING AFTER THE GUARANTEE TIME PERIOD HAS LAPSED, SHALL BE DETERMINED BY THE TOWN PLANNER OR DESIGNEE.

H. MAINTENANCE - STREET TREES SHALL BE MAINTAINED BY THE SUBDIVIDER FROM THE TIME OF PLANTING UNTIL THE TIME OF THE RELEASE OF THE MAINTENANCE GUARANTEE FOLLOWING ACCEPTANCE OF STREETS BY THE TOWN COUNCIL AS PROVIDED IN ARTICLE VII. MAINTENANCE SHALL INCLUDE BUT NOT BE LIMITED TO WATERING OF TREES, AS NECESSARY. IF THERE IS NO MAINTENANCE GUARANTEE REQUIRED, THE PLANNING COMMISSION MAY REQUIRE SEPARATE GUARANTEE PROVISIONS FOR MAINTENANCE OF REQUIRED STREET TREES BY THE SUBDIVIDER FOR A MAXIMUM PERIOD OF TWO (2) YEARS FROM THE DATE OF PLANTING. ANY TREES WHICH ARE NOT HEALTHY AT THE END OF THE GUARANTEE PERIOD SHALL BE REPLACED AT THE SUBDIVIDER'S EXPENSE AND GUARANTEED UNTIL SATISFACTORILY ESTABLISHED.

J. SEASONAL LIMITS - PLANTING SHALL BE DONE DURING THE PROPER SEASON. NO PLANTING SHALL BE DONE IN FROZEN SOIL OR DURING WEATHER CONDITIONS DETRIMENTAL TO THE LIFE OF THE TREE.

DiPrete Engineering
Engineers · Planners · Surveyors
www.diprete-eng.com
Two Stafford Court, Cranston, RI 02920 · Tel 401-943-1000

REGISTERED LANDSCAPE ARCHITECT
ALEXANDRA C. AVERY
NO. 431
01/09/2026

THIS PLAN IS NOT TO BE USED FOR CONSTRUCTION PURPOSES UNLESS STAMPED "ISSUED FOR CONSTRUCTION" AND STAMPED BY A RHODE ISLAND REGISTERED PROFESSIONAL ENGINEER OF DIPRETE ENGINEERING.

DIPRETE ENGINEERING ONLY WARRANTS PLANS ON A DIPRETE ENGINEERING TITLE BLOCK STAMPED BY REGISTERED PROFESSIONAL ENGINEER OF DIPRETE ENGINEERING. DIPRETE ENGINEERING DOES NOT WARRANT PLANS BY ANY OTHER PARTY: THE CONTRACTOR IS RESPONSIBLE FOR ALL OF THE MEANS, METHODS, TECHNIQUES, SEQUENCES AND PROCEDURES AND OSHA COMPLIANCE IN THE IMPLEMENTATION OF THIS PLAN AND ENGINEERING.

EXISTING UTILITIES SHOWN ON THIS PLAN ARE APPROXIMATE ONLY. DIPRETE ENGINEERING ASSUMES NO RESPONSIBILITY FOR DAMAGE RESULTING FROM THE LOCATIONS OF EXISTING UTILITIES. SEE "UTILITY NOTE" ON SHEET 2.

NO	DATE	DESCRIPTION	BY:
4	01/09/2026	PRELIMINARY PLAN REVISIONS	W.G.C.
3	09/05/2025	PERMITTING PLAN SET - R.I.C.	W.G.C.
2	06/27/2025	PERMITTING PLAN SUBMISSION	W.G.C.
1	02/28/2025	PERMITTING PLAN SET	W.G.C.
0	12/10/2024	PLANS SUBMISSION	W.G.C.

DRAWN BY: W.G.C. | DESIGN BY: B.C.G.

LANDSCAPE NOTES & DETAILS

VILLAGE AT TIOGUE

ASSESSOR'S MAP 32, LOTS 149, 150, 151, & 153
COVENTRY, RHODE ISLAND

PREPARED FOR:
21 REALTY ASSOCIATES
ROBERT MEDEIROS
420 SCRABBLETOWN RD, SUITE G
NORTH KINGSTOWN, RHODE ISLAND 02852
(401)-714-7727

LEGAL COUNSEL:
ADLER POLLOCK & SHEEHAN
ANDREW PICCIRILLI, ESQ.
100 WESTMINSTER ST, 16TH FLOOR
PROVIDENCE, RI 02903
(401)-274-7200

SHEET 26 OF 28

DE JOB NO. 2061-32

COPYRIGHT 2026 BY DIPRETE ENGINEERING ASSOCIATES, INC.

Z:\DEPMAIN\PROJECTS\2061-32 OAKS AT EAST SHORE II\AUTOCAD DRAWINGS\2061-32-LARC.DWG PLOTTED: 1/12/2026

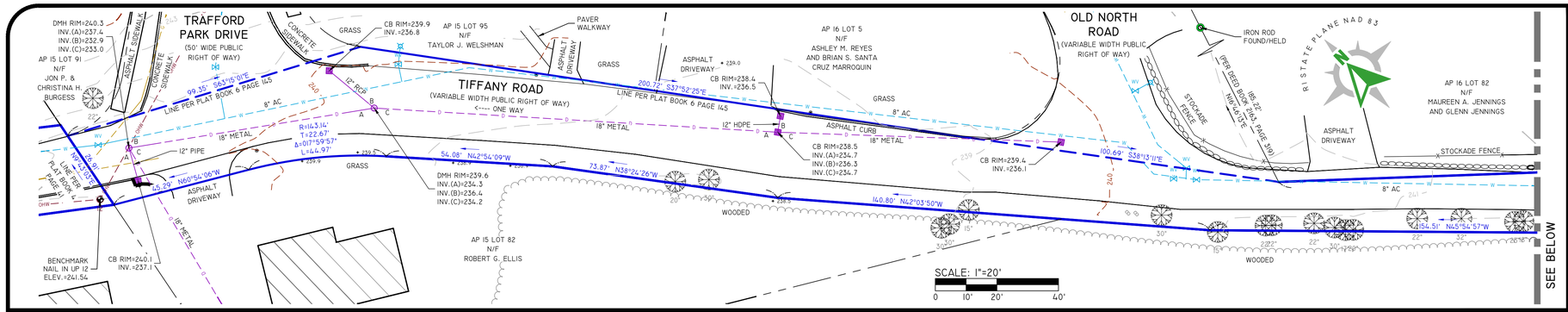

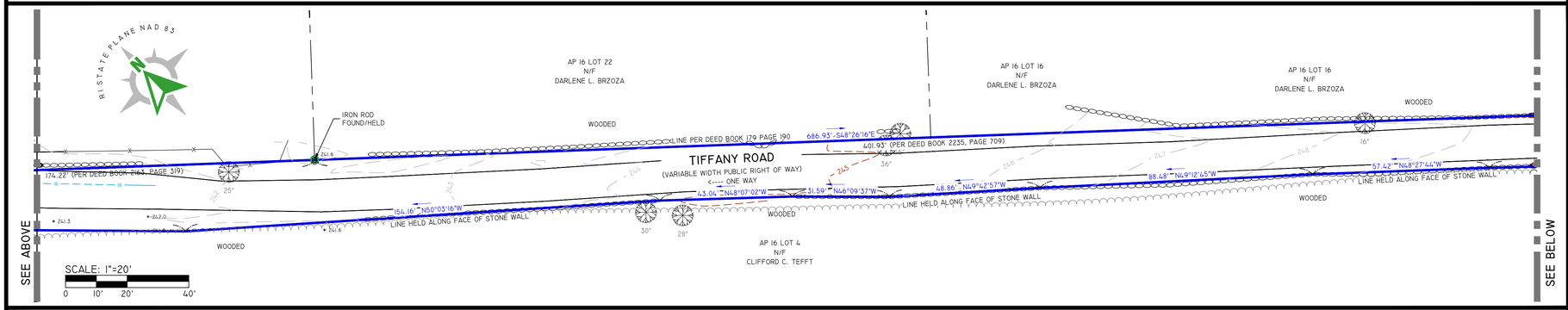

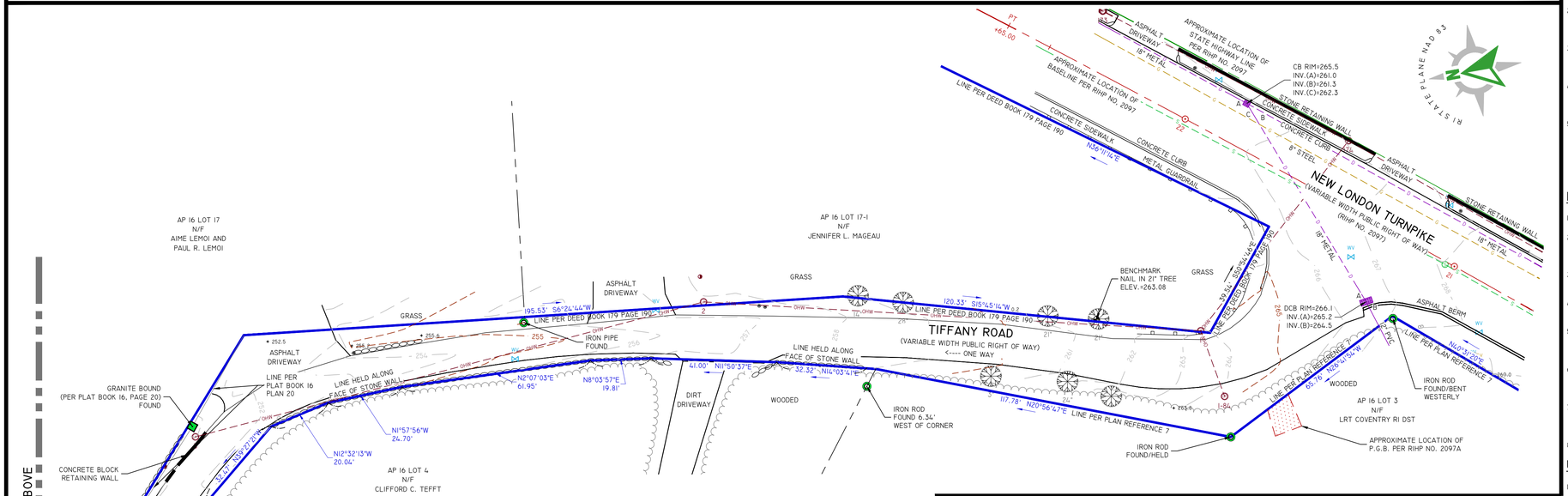

LOCUS MAP NOT TO SCALE

LEGEND

- WATER LINE (W)
- SEWER LINE (S)
- SEWER FORCE MAIN (SFM)
- GAS LINE (G)
- ELECTRIC LINE (E)
- OVERHEAD WIRES (OHW)
- DRAINAGE LINE (D)
- MINOR CONTOUR LINE
- MAJOR CONTOUR LINE (5)
- PROPERTY LINE
- ASSESSORS LINE
- TREELINE
- GUARDRAIL
- FENCE
- RETAINING WALL
- STONE WALL

- 123/1234 DEED BOOK/PAGE
- AP ASSESSOR'S PLAT
- N/F NOW OR FORMERLY
- (R) RECORD
- (CA) CHORD ANGLE
- (D) DEED
- (M) MEASURED
- NAIL/SPIKE FOUND/SET
- DRILL HOLE FOUND/SET
- IRON ROD/PIPE FOUND/SET
- BOUND FOUND/SET
- HC HANDICAPPED
- LSA LANDSCAPING
- SIGN POST
- SEWER MANHOLE
- SEWER CLEANOUT
- HYDRANT
- IRRIGATION VALVE

- UNKNOWN MANHOLE
- BOLLARD
- SOIL EVALUATION
- CATCH BASIN
- DOUBLE CATCH BASIN
- WATER VALVE
- GAS VALVE
- WETLAND FLAG
- DRAINAGE MANHOLE
- FLARED END SECTION
- GUY POLE
- ELECTRIC MANHOLE
- UTILITY/POWER POLE
- LIGHTPOST
- WELL
- MONITORING WELL
- BENCH MARK
- TREE

GENERAL NOTES

1. THE SITE IS LOCATED ON TIFFANY ROAD IN THE TOWN OF COVENTRY, KENT COUNTY, RHODE ISLAND.
2. THIS SITE IS LOCATED IN FEMA FLOOD ZONE X. REFERENCE FEMA FLOOD INSURANCE RATE MAP 44003C0116H, MAP REVISED OCTOBER 2, 2015. THIS DESIGNATION IS SUBJECT TO CHANGE BASED ON REVIEW BY A QUALIFIED FLOOD ZONE SPECIALIST OR THE RESULTS OF A DETAILED FLOOD STUDY.
3. BASED ON A FIELD INSPECTION BY DIPRETE ENGINEERING, NO CEMETERIES, GRAVE SITES, OR BURIAL GROUNDS WERE IDENTIFIED WITHIN THE LIMITS OF THE PARCEL. THIS STATEMENT IS LIMITED TO VISIBLE SURFACE EVIDENCE.
4. THE SITE WAS SURVEYED BY DIPRETE ENGINEERING BETWEEN DECEMBER 23-24, 2025. CONDITIONS SHOWN HEREON REFLECT THOSE OBSERVED AT THE TIME OF THE SURVEY AND MAY HAVE CHANGED SINCE THAT DATE.
5. THIS SURVEY WAS PREPARED WITHOUT THE BENEFIT OF A TITLE COMMITMENT OR PROPERTY ABSTRACT. DIPRETE ENGINEERING PERFORMED STANDARD RESEARCH OF AVAILABLE PUBLIC RECORDS AT THE LOCAL LAND EVIDENCE OFFICE. THE SURVEY IS BASED ON THAT INFORMATION AND CONDITIONS VISIBLE OR AVAILABLE AT THE TIME OF THE SURVEY. DIPRETE ENGINEERING IS NOT RESPONSIBLE FOR ANY UNRECORDED, UNDISCLOSED, OR INACCURATELY DESCRIBED EASEMENTS, ENCROACHMENTS, RIGHTS-OF-WAY, OWNERSHIP INTERESTS, OR OTHER MATTERS OF TITLE OR RECORD THAT MAY AFFECT THE PARCEL.

PLAN REFERENCES

1. SURVEYED AND PLATTED FEBRUARY, 1850, SCALE 1"=20 RODS, RECORDED IN PLAT BOOK 1, PAGE 76.
2. SURVEY AND PARTITION OF A PORTION OF THE LAND OWNED BY JOHN AND MAGDA LECH, SITUATED ON THE SOUTHERLY SIDE OF TIOGUE AVE, COVENTRY, R.I., SCALE 1"=100', DATED JAN, 1947, PLAN BY JOSEPH A. GRAEMIGER, RECORDED IN PLAT BOOK 4, PAGE 41.
3. PLAT OF SURVEY OF LAND OF: JOSEPH & KATHERINE TWOROG, TIFFANY ROAD, COVENTRY, R.I., DATED MAY, 1976, SCALE 1"=50', PLAN BY MICHAEL N. GARRETT, RECORDED IN DEED BOOK 114, PAGE 149.
4. TIFFANY ESTATES SUBDIVISION, DEVELOPED BY TRAFFORD INC., COVENTRY, RHODE ISLAND, SCALE 1"=60', DATED AUGUST, 1975, PLAN BY MICHAEL N. GARRETT, RECORDED IN PLAT BOOK 6, PAGE 145.
5. MAP OF DIVISION OF LAND ON TIFFANY ROAD, IN THE TOWN OF COVENTRY, R.I., OWNED BY KATHERINE TWOROG, SURVEYED AND PLATTED BY ALFRED E. HANSEN ASSOCIATES, INC., SURVEYORS & MAPPERS, DATED SEPTEMBER 16, 1991, SCALE 1"=40', RECORDED IN PLAT BOOK 11, PAGE 26.
6. FINAL SUBMISSION, "MINOR SUBDIVISION", THE TIFFANY ROAD PLAT, ASSESSOR'S MAP 16 LOT 17,TIFFANY ROAD & NEW LONDON TURNPIKE, COVENTRY, RHODE ISLAND, SCALE 1"=40', DATED OCTOBER 12, 2000, PLAN BY FLYNN SURVEYS INC., RECORDED IN PLAT BOOK 16, PAGE 20.
7. EXISTING CONDITIONS PLAN, TIFFANY VILLAGE, A.P. 16 LOT 3, NEW LONDON TRUNPIKE, COVENTRY, RI, PREPARED FOR SHERWOOD DEVELOPMENT, LLC, SCALE 1"=40', DATED JULY, 2011, PLAN BY MILLSTONE ENGINEERING, P.C.
8. RIHP NO. 2097 & 2097A.

UTILITY NOTES

1. ALL EXISTING UTILITIES SHOWN ARE DEPICTED IN GENERAL ACCORDANCE WITH ASCE 38-02 (STANDARD GUIDELINES FOR THE COLLECTION AND DEPICTION OF EXISTING SUBSURFACE UTILITY DATA), LATEST REVISION, AT QUALITY LEVEL C UNLESS OTHERWISE NOTED. QUALITY LEVEL C REPRESENTS INFORMATION COMPILED FROM VISIBLE SURFACE FEATURES AND AVAILABLE UTILITY RECORDS. UTILITY LOCATIONS AND DEPTHS HAVE NOT BEEN PHYSICALLY VERIFIED AND MAY VARY FROM THOSE SHOWN, EXCEPT WHERE STRUCTURE INVERTS OR DEPTHS HAVE BEEN FIELD-MEASURED AS INDICATED. DIPRETE ENGINEERING IS NOT A PROFESSIONAL UTILITY LOCATING COMPANY AND ASSUMES NO RESPONSIBILITY FOR UNDERGROUND UTILITIES, WHETHER SHOWN OR NOT, ACTIVE OR ABANDONED. THE SIZE, LOCATION, OR EXISTENCE OF UTILITIES SHOWN ON THESE PLANS SHOULD BE CONSIDERED APPROXIMATE UNTIL CONFIRMED BY A QUALIFIED UTILITY LOCATING PROFESSIONAL.
2. ALL UNDERGROUND UTILITY INFORMATION SHOWN IS BASED ON RECORD DATA AND VISIBLE SURFACE EVIDENCE AND SHOULD BE CONSIDERED APPROXIMATE ONLY. ACTUAL LOCATIONS AND DEPTHS MAY DIFFER FROM THOSE SHOWN. IT IS THE SOLE RESPONSIBILITY OF ANY PERSON OR AGENCY USING THIS PLAN TO VERIFY THE LOCATION AND DEPTH OF ALL UTILITIES PRIOR TO EXCAVATION, DESIGN, OR OTHER WORK. DIPRETE ENGINEERING ASSUMES NO RESPONSIBILITY FOR DAMAGES, DELAYS, OR COSTS ARISING FROM RELIANCE ON THIS INFORMATION. BEFORE ANY EXCAVATION, CONTACT DIG SAFE (811) A MINIMUM OF 72 BUSINESS HOURS IN ADVANCE. DIG SAFE NOTIFIES ONLY ITS MEMBER UTILITIES. USERS ARE RESPONSIBLE FOR IDENTIFYING AND COORDINATING WITH ANY NON-MEMBER OR PRIVATELY OWNED UTILITIES. IN ACCORDANCE WITH 29 CFR PART 1926, ACCURATE SUBSURFACE UTILITY INFORMATION MUST BE OBTAINED FROM UTILITY OWNERS OR THROUGH QUALIFIED LOCATING PROFESSIONALS BEFORE WORK BEGINS.
3. UTILITY PLAN REFERENCES
   - 3.1. WATER - INFORMATION OBTAINED FROM KCWA.
   - 3.2. SEWER - INFORMATION OBTAINED FROM THE TOWN OF COVENTRY.
   - 3.3. GAS - INFORMATION OBTAINED FROM RHODE ISLAND ENERGY.
   - 3.4. DRAINAGE - FIELD VERIFIED BY DIPRETE ENGINEERING (SEE GENERAL NOTES FOR FIELD SURVEY DATE).

TOPOGRAPHIC NOTES

1. ELEVATIONS SHOWN HEREON, IN U.S. SURVEY FEET, ARE REFERENCED TO THE NORTH AMERICAN VERTICAL DATUM OF 1988 (NAVD 88), AS DETERMINED BY DIPRETE ENGINEERING USING SURVEY-GRADE GPS OBSERVATIONS TIED TO PUBLISHED BENCHMARKS.
2. CONTOUR DATA SHOWN ON THIS PLAN CONFORMS TO A T-2 TOPOGRAPHIC SURVEY STANDARD AS ADOPTED BY THE RHODE ISLAND BOARD OF REGISTRATION FOR PROFESSIONAL LAND SURVEYORS. THIS CLASSIFICATION IS BASED ON FIELD-LOCATED SITE FEATURES AND ELEVATIONS COLLECTED BY DIPRETE ENGINEERING USING CONVENTIONAL SURVEY METHODS AND SURVEY-GRADE GPS. ALL CONTOURS AND ELEVATIONS REFLECT VERIFIED GROUND DATA AND MAY BE RELIED UPON FOR DESIGN AND ENGINEERING PURPOSES.

SURVEYOR'S CERTIFICATE

THIS SURVEY HAS BEEN CONDUCTED AND THE PLAN HAS BEEN PREPARED PURSUANT TO 435-RICR-00-00-1.9 OF THE RULES AND REGULATIONS ADOPTED BY THE RHODE ISLAND STATE BOARD OF REGISTRATION FOR PROFESSIONAL LAND SURVEYORS ON NOVEMBER 25, 2015, AS FOLLOWS:

• LIMITED CONTENT BOUNDARY SURVEY (PERIMETER)	CLASS I
• DATA ACCUMULATION SURVEY (PLANIMETRIC)	CLASS III
• TOPOGRAPHIC SURVEY	CLASS T-2

THE PURPOSE FOR THE CONDUCT OF THE SURVEY AND FOR THE PREPARATION OF THE PLAN IS AS FOLLOWS: PERIMETER RETRACEMENT WITH TOPOGRAPHY FOR THE PURPOSES OF SITE ENGINEERING AND PERMITTING.

ROBERT G. BABCOCK
No. 2504
PROFESSIONAL LAND SURVEYOR
1/7/2026
ROBERT G. BABCOCK, RIPLS #2504, COA #LS.000A160

NO.	DATE	DESCRIPTION	BY
0	1/7/25	BOUNDARY & TOPOGRAPHIC SURVEY PLAN	A.J.F.

DiPrete Engineering
Engineers · Planners · Surveyors
www.diprete-eng.com
Two Stafford Court, Cranston, RI 02920 · Tel.401-943-1000

BOUNDARY & TOPOGRAPHIC SURVEY PLAN
TIFFANY ROAD
COVENTRY, RHODE ISLAND

PREPARED FOR
DEBLOIS BUILDING COMPANY
420 SCRABBLETOWN ROAD, SUITE G,
NORTH KINGSTOWN, RHODE ISLAND 02852

DP JOB NO. 2057-132

COPYRIGHT 2026 BY DIPRETE ENGINEERING ASSOCIATES, INC.

Z:\DRAWINGS\PROJECTS\2057-132 (AAS AT EAST SHORE I)\AUTOCAD DRAWINGS\2057-132-EXCS TIFFANY ROAD.DWG PLOTTED: 1/7/2026

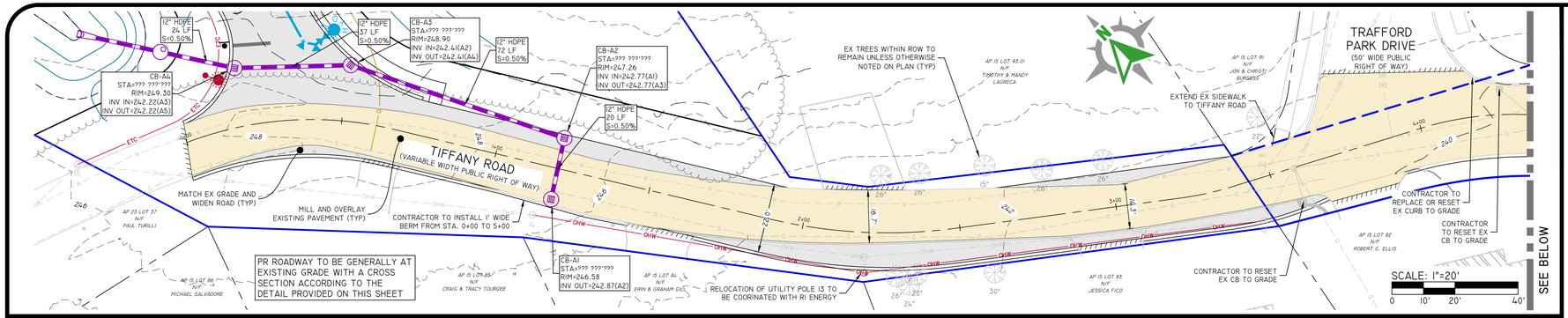

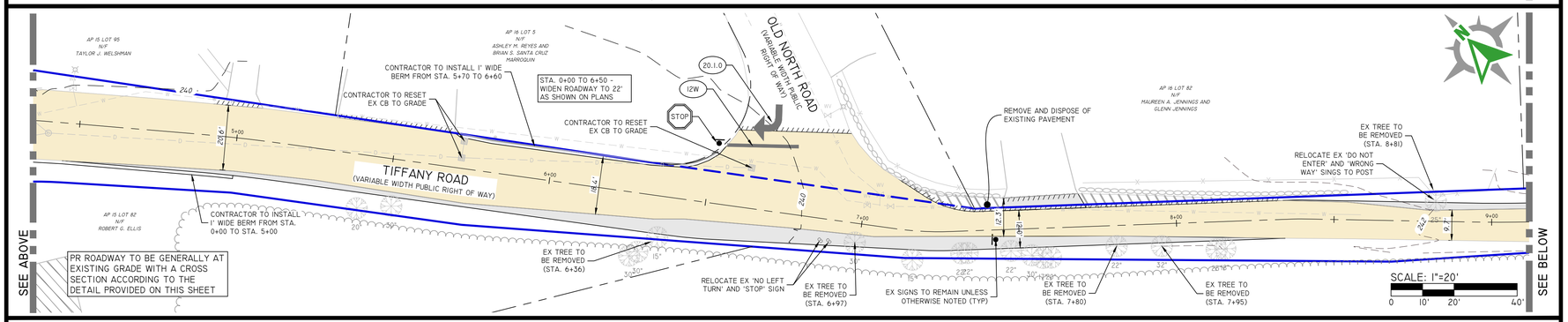

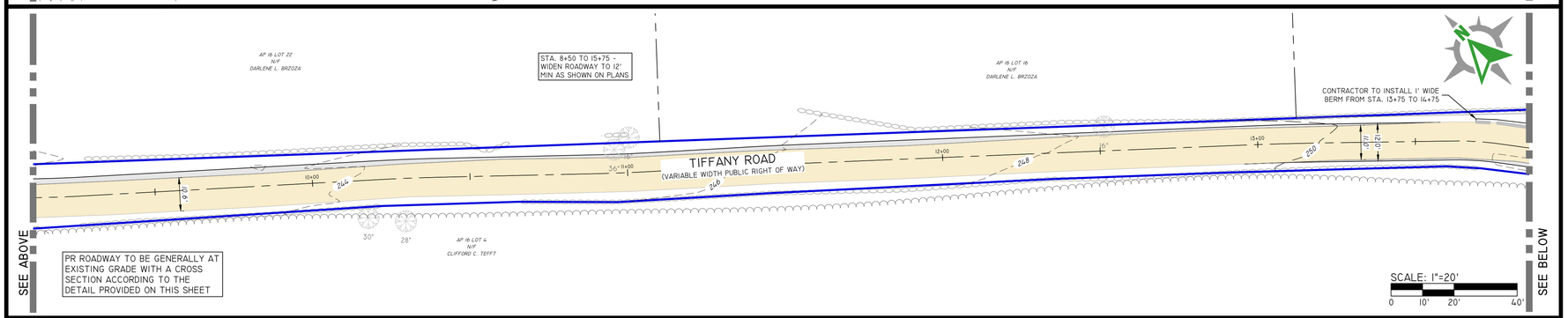

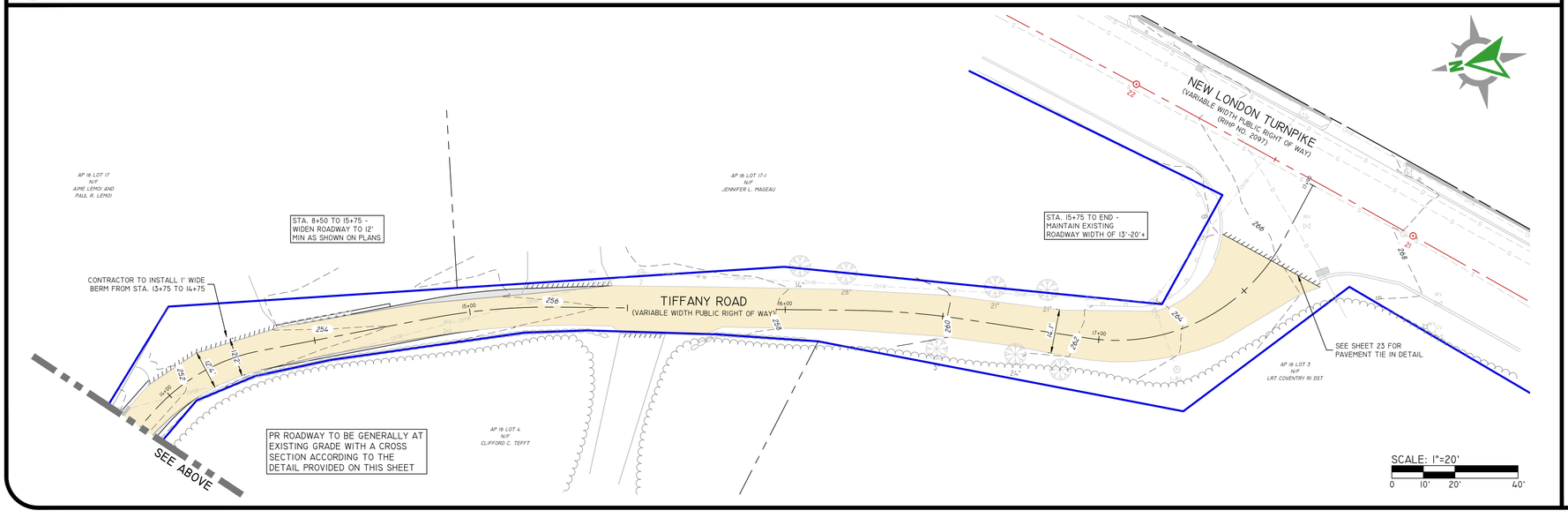

GENERAL NOTES:

1. ROADWAY CROSS SECTION AND MATERIALS SHALL CONFORM TO COVENTRY STANDARDS FOR ROAD CONSTRUCTION AND UTILITY LOCATIONS.
2. PROPOSED PAVEMENT AREAS WHERE ROAD IS BEING WIDENED SHALL FOLLOW THE EXISTING GRADE OF THE ROADWAY. ALL EXISTING CATCH BASINS WITHIN THE LIMITS OF THE MILL AND OVERLAY SHALL BE RESET TO EXISTING GRADE.

CONSTRUCTION NOTES:

1. CLEARING AND GRUBBING: ALL ROOT SYSTEMS, TREES, STUMPS, BUSHES, AND OTHER OBJECTIONABLE MATERIALS SHALL BE REMOVED AND DISPOSED OF AS INDICATED BY THE MUNICIPAL ENGINEER. HEALTHY TREES WITHIN THE RIGHTS-OF-WAY WIDTH AND OUTSIDE THE PAVEMENT WIDTH MAY BE LEFT STANDING.
2. EARTH EXCAVATIONS SHALL INCLUDE, BUT NOT BE LIMITED TO, THE REMOVAL OF CLAY, SAND, GRAVEL, LOAM, SOFT OR DISINTEGRATED ROCK WHICH CAN BE REMOVED WITHOUT BLASTING; BOULDERS OF LESS THAN 1/2 CUBIC YARD IN VOLUME; AND, OTHER UNACCEPTABLE MATERIALS WITHIN THE LIMITS OF ROADWAY, DRAINAGE, OR OTHER EXCAVATION.
3. ROCK AND LEDGE EXCAVATION SHALL INCLUDE REMOVAL AND DISPOSAL OF ALL BOULDERS OF 1/2 CUBIC YARD OR MORE IN VOLUME AND ALL HARD LEDGE ROCK WHICH CAN BE REMOVED ONLY BY DRILLING AND SPLITTING MECHANICALLY BY HAND OR BLASTING
4. WHERE GROUND WATER IS ENCOUNTERED WITHIN 5' OF FINISHED GRADE AS DETERMINED BY RI DEPARTMENT OF ENVIRONMENTAL MANAGEMENT, "GROUND WATER PROCEDURES", DURING THE WET SEASON, ADEQUATE SUBSURFACE DRAINAGE SHALL BE CONSTRUCTED TO LOWER THE GROUND WATER LEVEL TO A DEPTH OF AT LEAST 5' BELOW FINISHED GRADE.
5. PAVEMENT SHALL BE CONSTRUCTED SO AS TO PROVIDE A MINIMUM CROSS SECTION AFTER COMPACTION OF 8" GRAVEL BORROW BASE COURSE SUBBASE IN FILL AND 10" GRAVEL BORROW BASE COURSE IN CUTS WITH 2" OF CRUSHED BANK RUN GRAVEL BORROW (MEETING TOWN SPECIFICATIONS) AND HOT-MIX ASPHALTIC AND BITUMINOUS CONCRETE MATERIALS CONFORMING TO R.I. STANDARD SPECIFICATIONS.

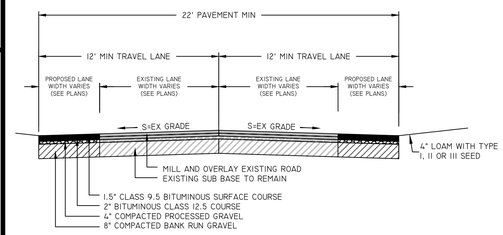

TYPICAL TWO-LANE ROAD WIDENING

NOT TO SCALE

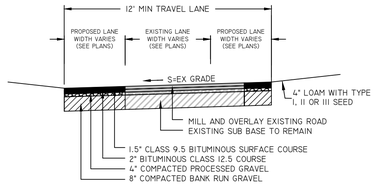

TYPICAL TWO-LANE ROAD WIDENING

NOT TO SCALE

NOTES:

1. NOT FOR USE WITHIN THE RIDOT ROW. ALL BERM WITHIN THE RIDOT ROW MUST CONFORM TO RIDOT STD. 7.5.1.
2. FOR ALL NEW PAVEMENT AREAS, BITUMINOUS BERM MUST BE CONTIGUOUS, PLACED AT THE SAME TIME AS THE BINDER COURSE, THEN OVERLAID WITH SURFACE COURSE. BERM CANNOT BE INSTALLED IN A SEPARATE EXTRUDED OPERATION.
3. ALL DIMENSIONS SHOWN ARE REQUIRED. ANY DEVIATIONS FROM DIMENSIONS SHOWN MUST BE APPROVED IN WRITING BY DESIGN ENGINEER AND PROJECT OWNER PRIOR TO BERM INSTALLATION.
4. BERM INSTALLATION MUST BE IN ACCORDANCE WITH ALL APPLICABLE SPECIFICATIONS, AND AUTHORITIES HAVING JURISDICTION.

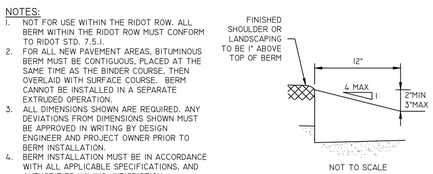

NOT TO SCALE

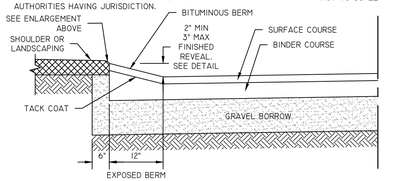

BITUMINOUS BERM

NOT TO SCALE

SOIL EROSION AND SEDIMENT CONTROL NOTES

1. CONSTRUCTION TRAFFIC SHALL BE LIMITED TO THE ACCESS ROAD, UTILITY EASEMENTS AND AREAS TO BE GRADED.
2. CONSTRUCTION ACTIVITIES AND DISTURBANCE SHALL BE LIMITED TO THE TIFFANY ROAD RIGHT OF WAY.
3. TEMPORARY INLET SEDIMENT CONTROL DEVICES SHALL BE INSTALLED AND MAINTAINED IN EXISTING CATCH BASINS WITHIN THE LIMIT OF DISTURBANCE. SEE DETAIL ON SHEET 21.
4. ALL TYPES OF WASTE GENERATED AT THE SITE SHALL BE DISPOSED OF IN A MANNER CONSISTENT WITH STATE LAW REGULATIONS. CONSTRUCTION DEBRIS SHALL BE DISPOSED OF DAILY TO AVOID EXPOSURE TO PRECIPITATION.
5. THE CONSTRUCTION SUPERINTENDENT SHALL HAVE OVERALL RESPONSIBILITY FOR PLAN IMPLEMENTATION OF NON-STRUCTURAL MEASURES AND FOR SEEING THAT THE APPROPRIATE WORKERS ARE AWARE OF THE PROVISIONS OF THE PLAN.
6. SOIL EROSION CONTROL METHODS TO BE PUT IN PLACE PRIOR TO START OF CONSTRUCTION IN CONFORMANCE WITH DETAIL AND NOTE PROVIDED IN THIS PLAN SET.
7. REFERENCE THE "RHODE ISLAND SOIL EROSION AND SEDIMENT CONTROL HANDBOOK" PREPARED BY THE USDA SOIL CONSERVATION SERVICE 1989, AS A GUIDE.

DiPrete Engineering
Engineers · Planners · Surveyors
www.diprete-eng.com
Two Stafford Court, Cranston, RI 02920 · Tel 401-943-1000

BRENNA GUAY
No. 13736
REGISTERED PROFESSIONAL ENGINEER
CIVIL

NO	DATE	DESCRIPTION	DESIGN BY	DRAWN BY
4	01/09/2026	PRELIMINARY PLAN REVISIONS	W.G.C.	
3	09-05-2025	PERMITTING PLAN SET - R.I.C.	W.G.C.	
2	06-27-2025	PERMITTING PLAN SET	W.G.C.	
1	05-22-2025	PERMITTING PLAN SET	W.G.C.	
0	12-10-2024	RIDOT SUBMISSION	W.G.C.	

B.G.G.

THESE PLANS ARE NOT TO BE USED FOR CONSTRUCTION PURPOSES UNLESS STAMPED "ISSUED FOR CONSTRUCTION" AND SIGNED BY ENGINEER OF DIPRETE ENGINEERING PROFESSIONAL ENGINEER OF DIPRETE ENGINEERING

DIPRETE ENGINEERING ONLY WARRANTS PLANS ON A DIPRETE ENGINEERING TITLE BLOCK STAMPED BY REGISTERED PROFESSIONAL ENGINEER OF DIPRETE ENGINEERING. DIPRETE ENGINEERING ASSUMES NO RESPONSIBILITY FOR CONFORMANCE IN THE IMPLEMENTATION OF THIS PLAN BY ANY OTHER PARTY.

THE CONTRACTOR IS RESPONSIBLE FOR ALL OF THE MEANS, METHODS, TECHNIQUES, SEQUENCES AND PROCEDURES OF CONSTRUCTION IN CONFORMANCE WITH OSHA

DIPRETE ENGINEERING DOES NOT WARRANT PLANS BY ANY OTHER PARTY: ONLY DIPRETE ENGINEERING ASSUMES NO RESPONSIBILITY FOR IMPLEMENTATION OF THIS PLAN AND

EXISTING UTILITIES SHOWN ON THIS PLAN ARE APPROXIMATE ONLY. DIPRETE ENGINEERING ASSUMES NO RESPONSIBILITY FOR LOCATIONS OF EXISTING UTILITIES

SEE "UTILITY NOTE" ON SHEET 3

© COPYRIGHT 2026 BY DIPRETE ENGINEERING ASSOCIATES, INC.

ROAD WIDENING PLAN

VILLAGE AT TIOGUE

ASSESSOR'S MAP 32 LOTS 149, 150, 151, & 153

COVENTRY, RHODE ISLAND

PREPARED FOR:
PRIME REALTY ASSOCIATES
ROBERT MARCELLO
420 SCRABBLETOWN RD, SUITE C
NORTH KINGSTOWN, RHODE ISLAND 02852
401-714-7722

LEGAL COUNSEL:
ADLER POLLOCK & SHEEHAN
ROBERT RICCITELLI
100 WESTMINSTER ST, 16TH FLOOR
PROVIDENCE, RI 02903
401-274-7200

SHEET 28 OF 28

DE JOB NO. 2061-32

Z:\DEPAIN\PROJECTS\2061-32\ OAKS AT EAST SHORE II\AUTOCAD DRAWINGS\2061-32-PLAN-ROAD WIDENING.DWG PLOTTED: 1/12/2026